



Legend

- 750 ARI, KERMADECTONGA @HAT, Ocean
- 3000 ARI, KERMADECTONGA @HAT, Ocean
- 10000 ARI, KERMADECTONGA @HAT, Ocean

0 0.5 1 2 3 4
 Kilometers

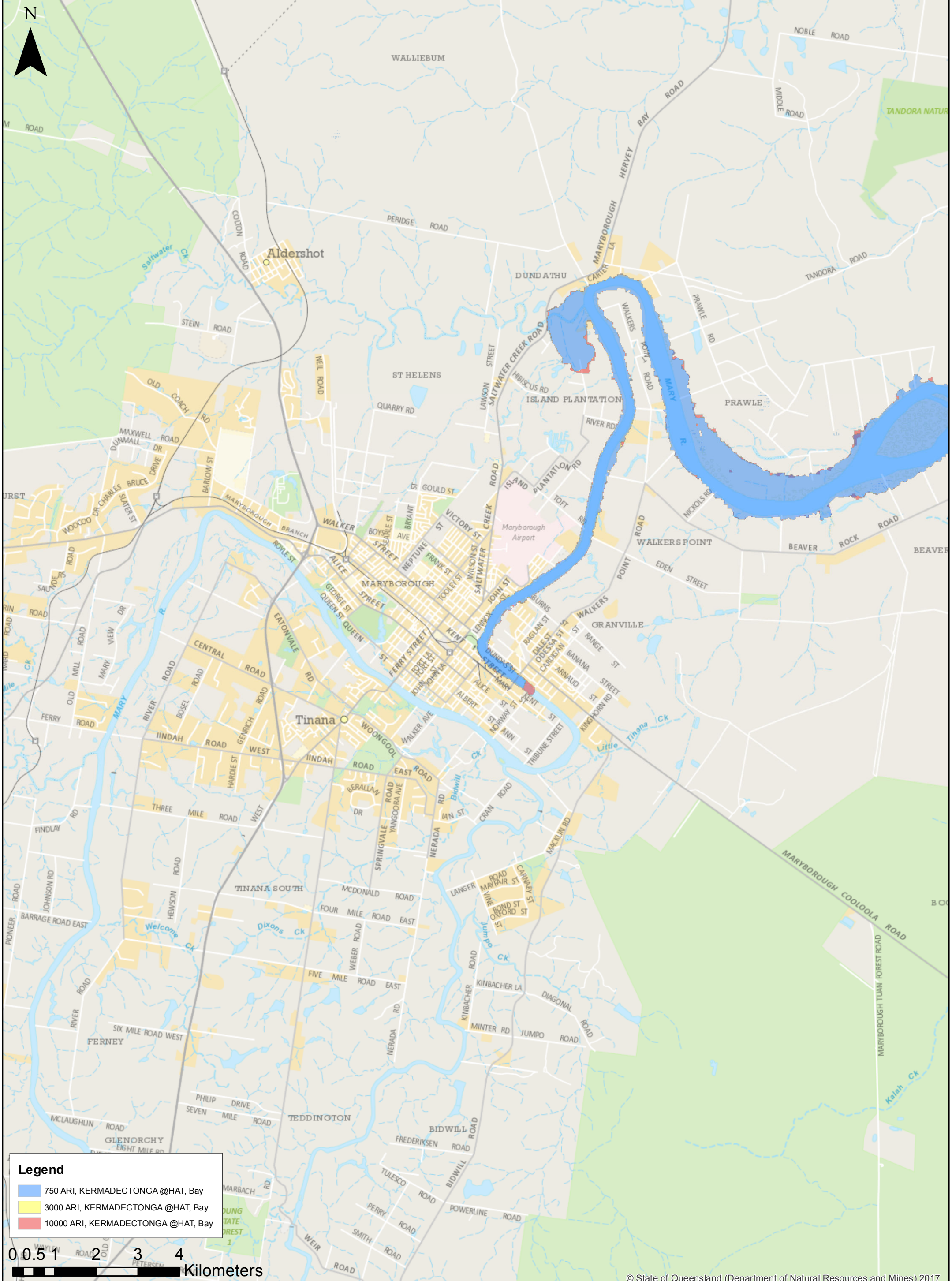
© State of Queensland (Department of Natural Resources and Mines) 2017

Tsunami Modelling Fraser Coast

Map of : Rainbow Beach

Map 1 of 9



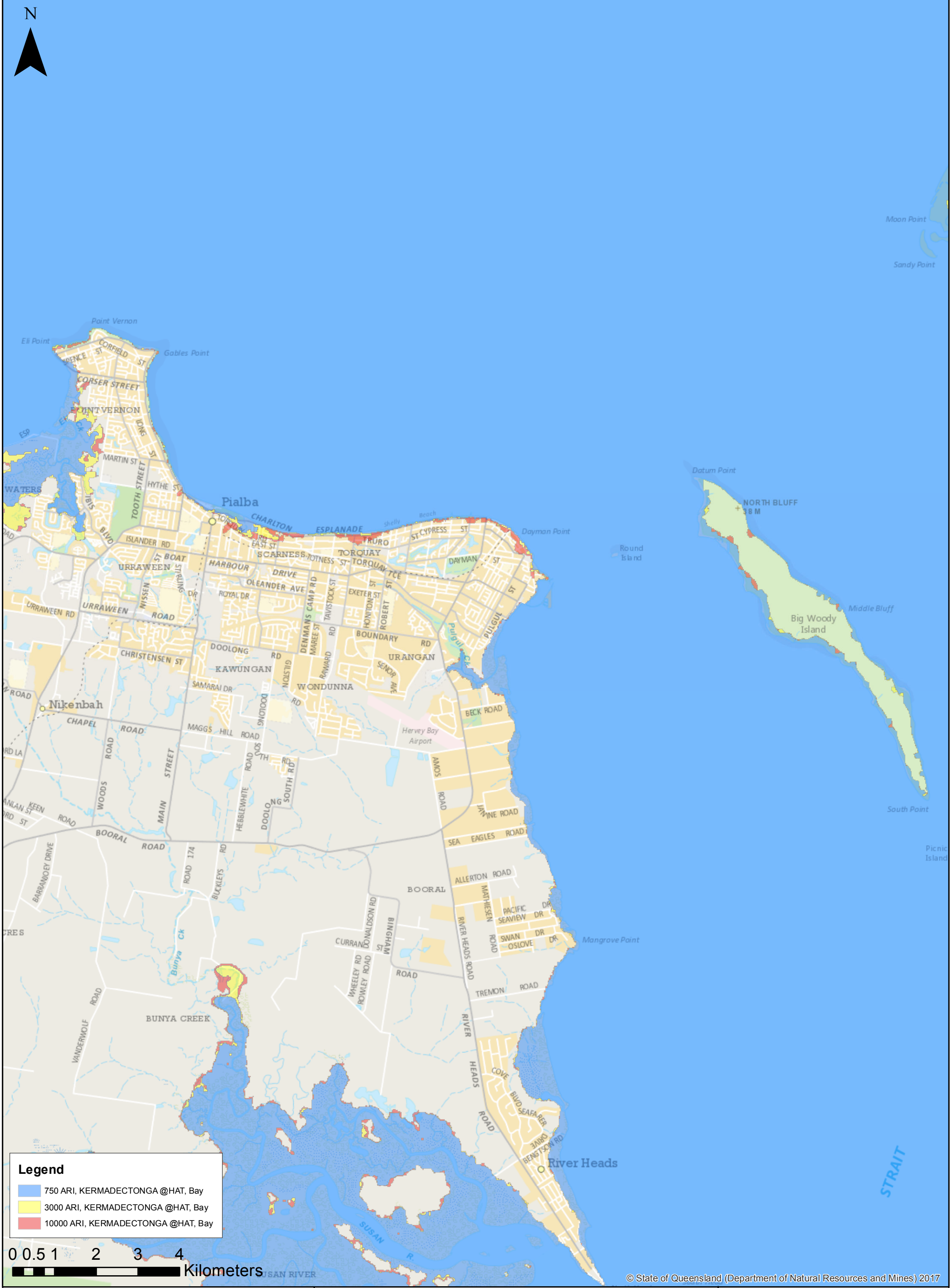


© State of Queensland (Department of Natural Resources and Mines) 2017

Tsunami Modelling Fraser Coast

Map of : Maryborough





- Legend**
- 750 ARI, KERMADECTONGA @HAT, Bay
 - 3000 ARI, KERMADECTONGA @HAT, Bay
 - 10000 ARI, KERMADECTONGA @HAT, Bay

0 0.5 1 2 3 4
Kilometers

© State of Queensland (Department of Natural Resources and Mines) 2017

Tsunami Modelling Fraser Coast

Map of : Urangan

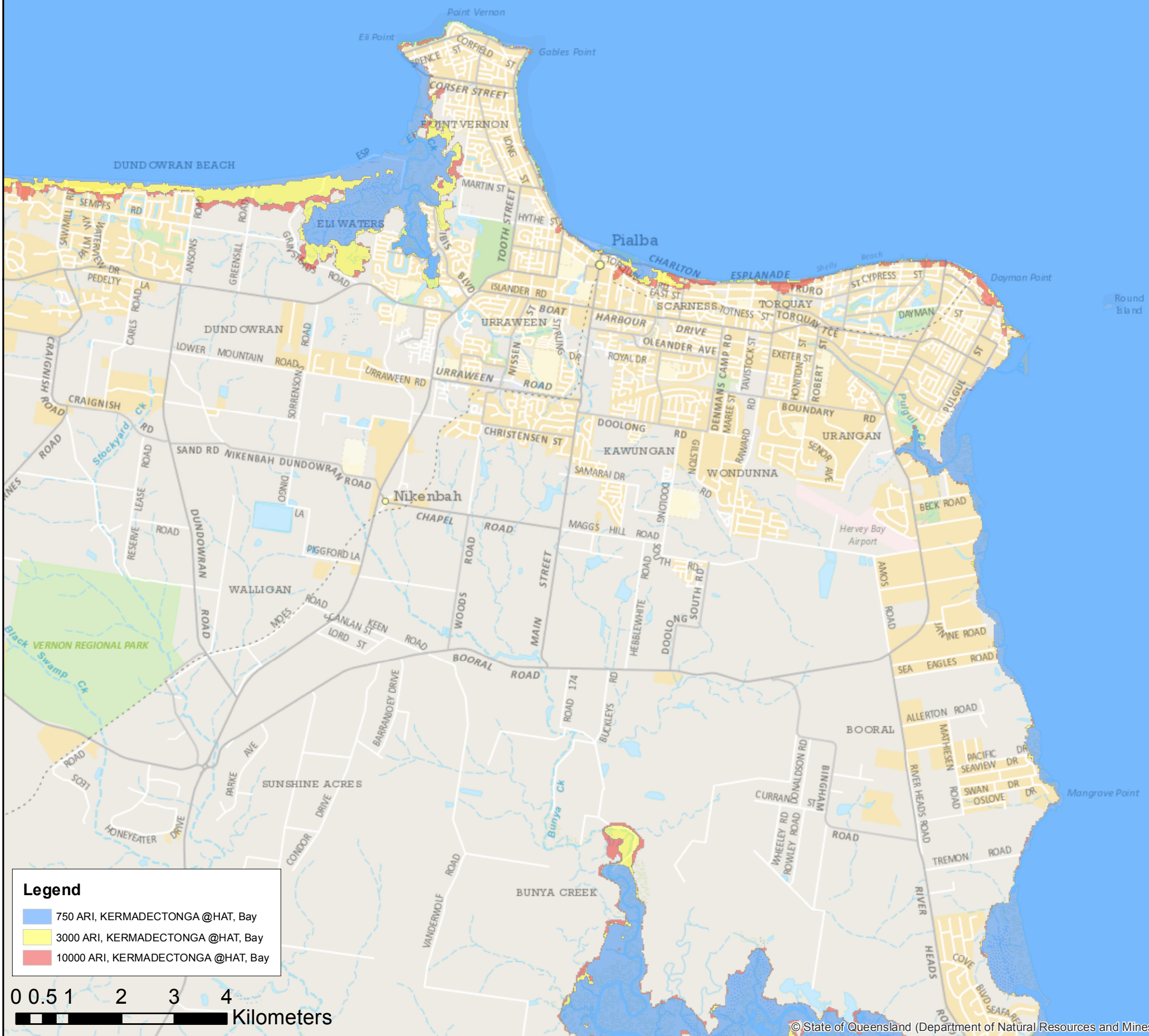
Map 3 of 9



Australian Government



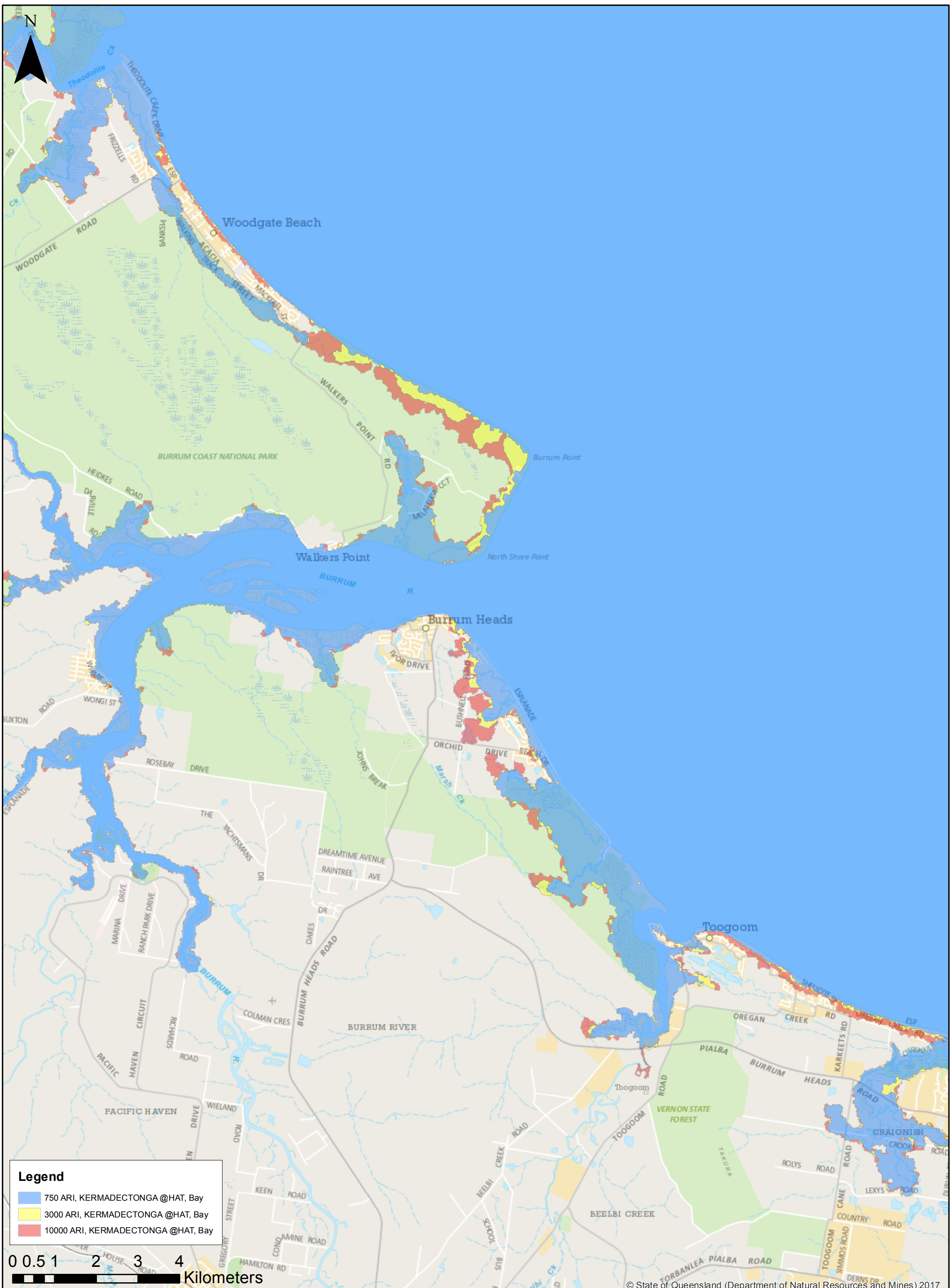
Queensland Government



Tsunami Modelling Fraser Coast

Map of : Hervey Bay







Legend

- 750 ARI, KERMADECTONGA @HAT, Bay
- 3000 ARI, KERMADECTONGA @HAT, Bay
- 10000 ARI, KERMADECTONGA @HAT, Bay

0 0.5 1 2 3 4
Kilometers

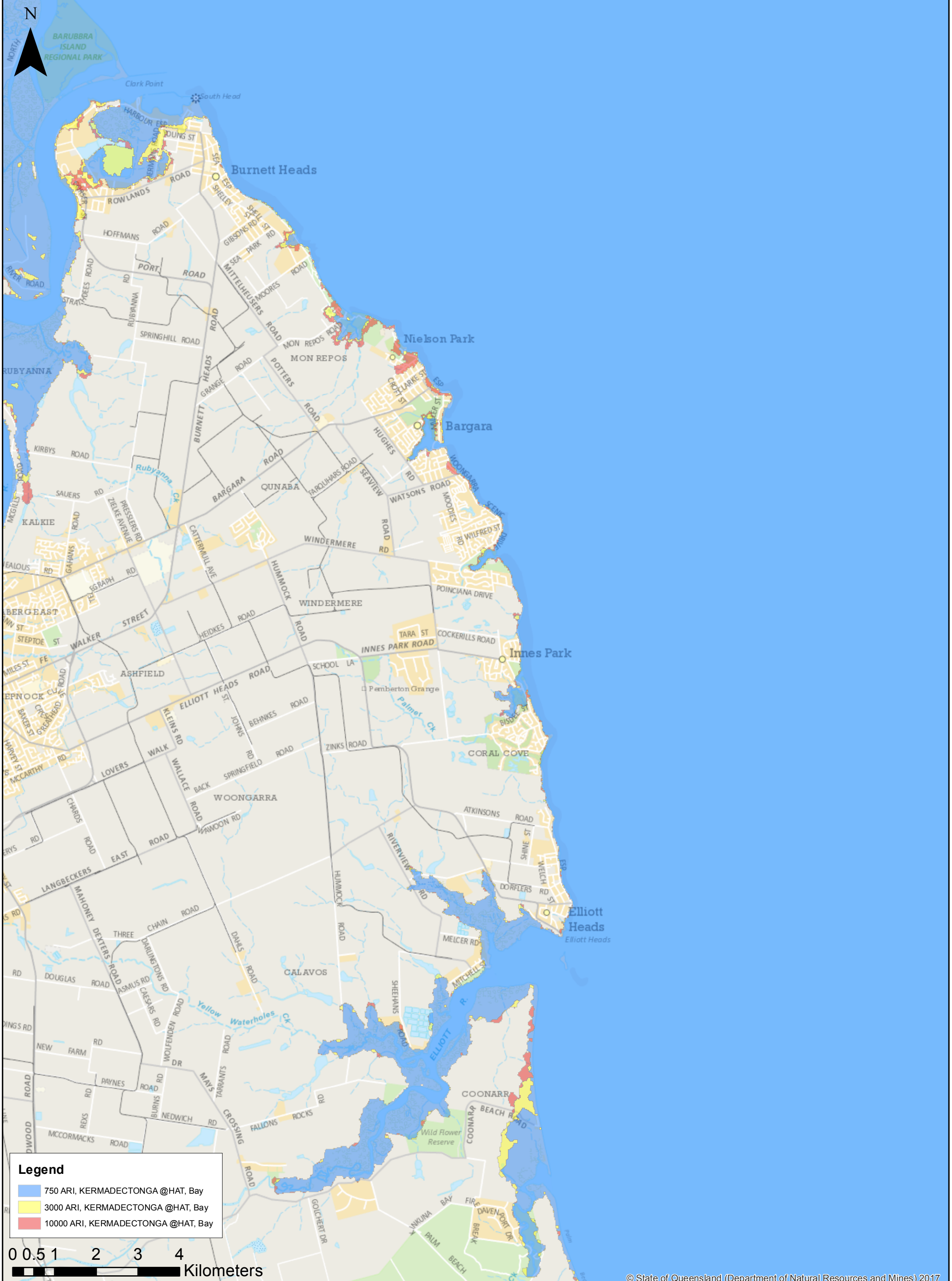
© State of Queensland (Department of Natural Resources and Mines) 2017

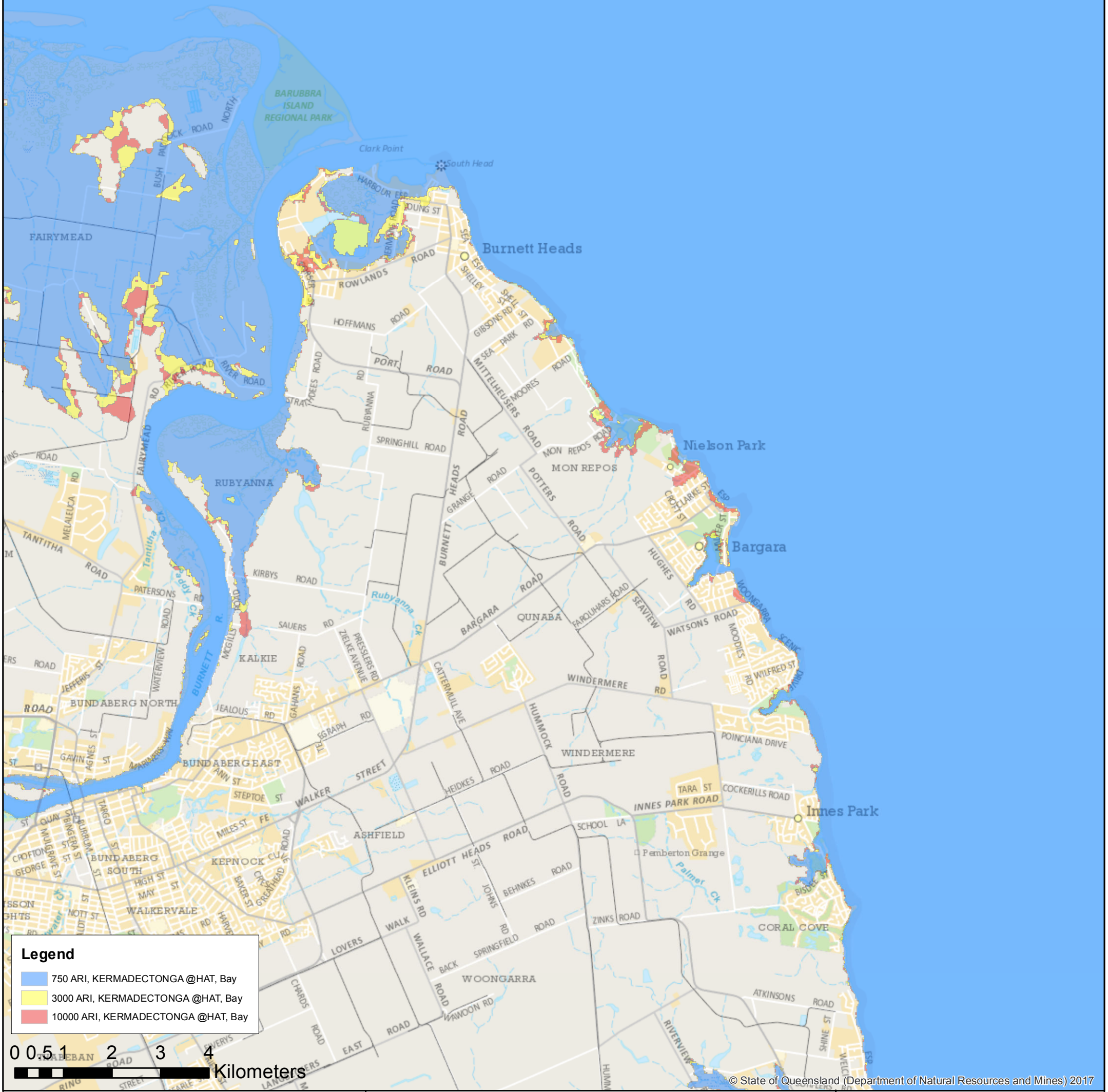
Tsunami Modelling Fraser Coast

Map of : Bundaberg

Map 6 of 9







- Legend**
- 750 ARI, KERMADECTONGA @HAT, Bay
 - 3000 ARI, KERMADECTONGA @HAT, Bay
 - 10000 ARI, KERMADECTONGA @HAT, Bay



© State of Queensland (Department of Natural Resources and Mines) 2017

Tsunami Modelling Fraser Coast

Map of : Burnett Heads





S
P
A
C
E



Legend

- 750 ARI, KERMADECTONGA @HAT, Bay
- 3000 ARI, KERMADECTONGA @HAT, Bay
- 10000 ARI, KERMADECTONGA @HAT, Bay



© State of Queensland (Department of Natural Resources and Mines) 2017

Tsunami Modelling Fraser Coast

Map of : Moore Park

