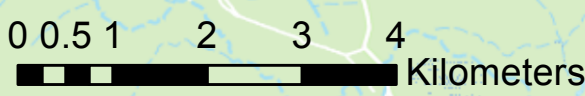




Legend

- 750 ARI, KERMADECTONGA @MSL
- 3000 ARI, KERMADECTONGA @MSL
- 10000 ARI, KERMADECTONGA @MSL



© State of Queensland (Department of Natural Resources and Mines) 2017

Tsunami Modelling Fraser Coast

Map of : Rainbow Beach

Map 1 of 9





Legend

- 750 ARI, KERMADECTONGA @MSL
- 3000 ARI, KERMADECTONGA @MSL
- 10000 ARI, KERMADECTONGA @MSL

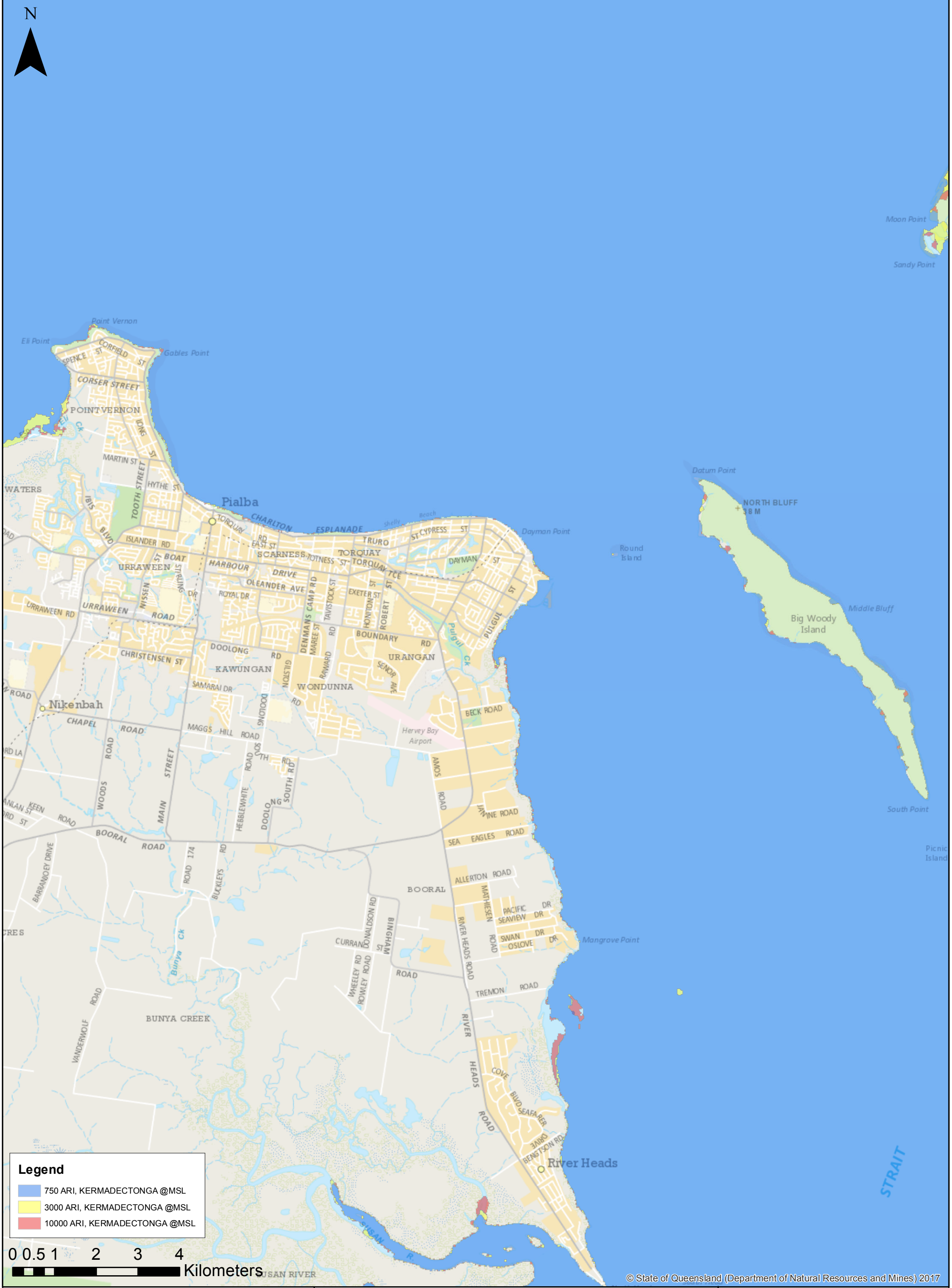
0 0.5 1 2 3 4 Kilometers

© State of Queensland (Department of Natural Resources and Mines) 2017

Tsunami Modelling Fraser Coast

Map of : Maryborough





Legend

- 750 ARI, KERMADECTONGA @MSL
- 3000 ARI, KERMADECTONGA @MSL
- 10000 ARI, KERMADECTONGA @MSL



© State of Queensland (Department of Natural Resources and Mines) 2017

Tsunami Modelling
Fraser Coast

Map of : Urangan

Map 3 of 9



Australian Government



Queensland Government



© State of Queensland (Department of Natural Resources and Mines) 2017

Tsunami Modelling Fraser Coast

Map of : Hervey Bay

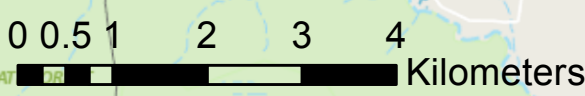






Legend

- 750 ARI, KERMADECTONGA @MSL
- 3000 ARI, KERMADECTONGA @MSL
- 10000 ARI, KERMADECTONGA @MSL



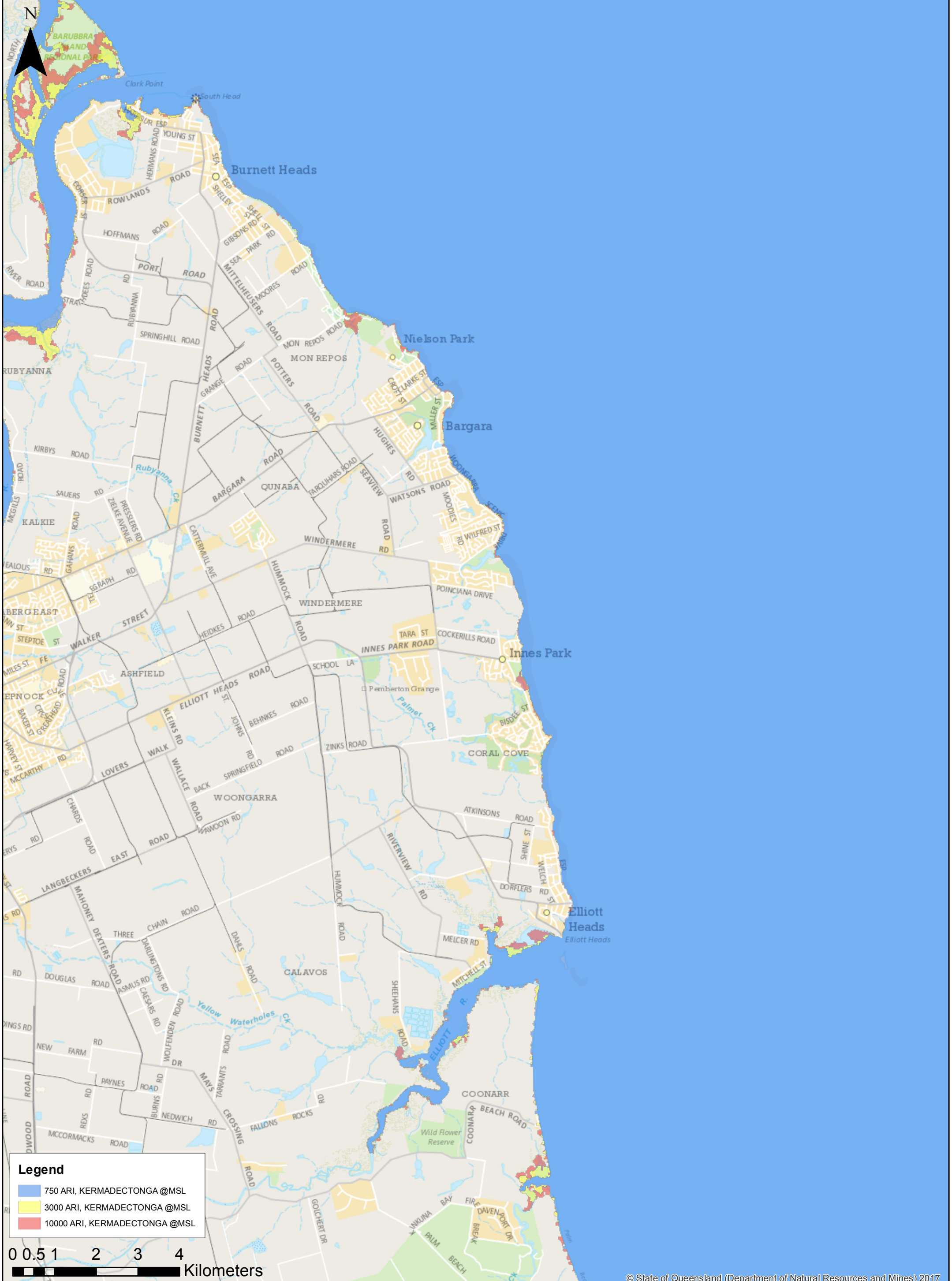
© State of Queensland (Department of Natural Resources and Mines) 2017

Tsunami Modelling Fraser Coast

Map of : Bundaberg

Map 6 of 9





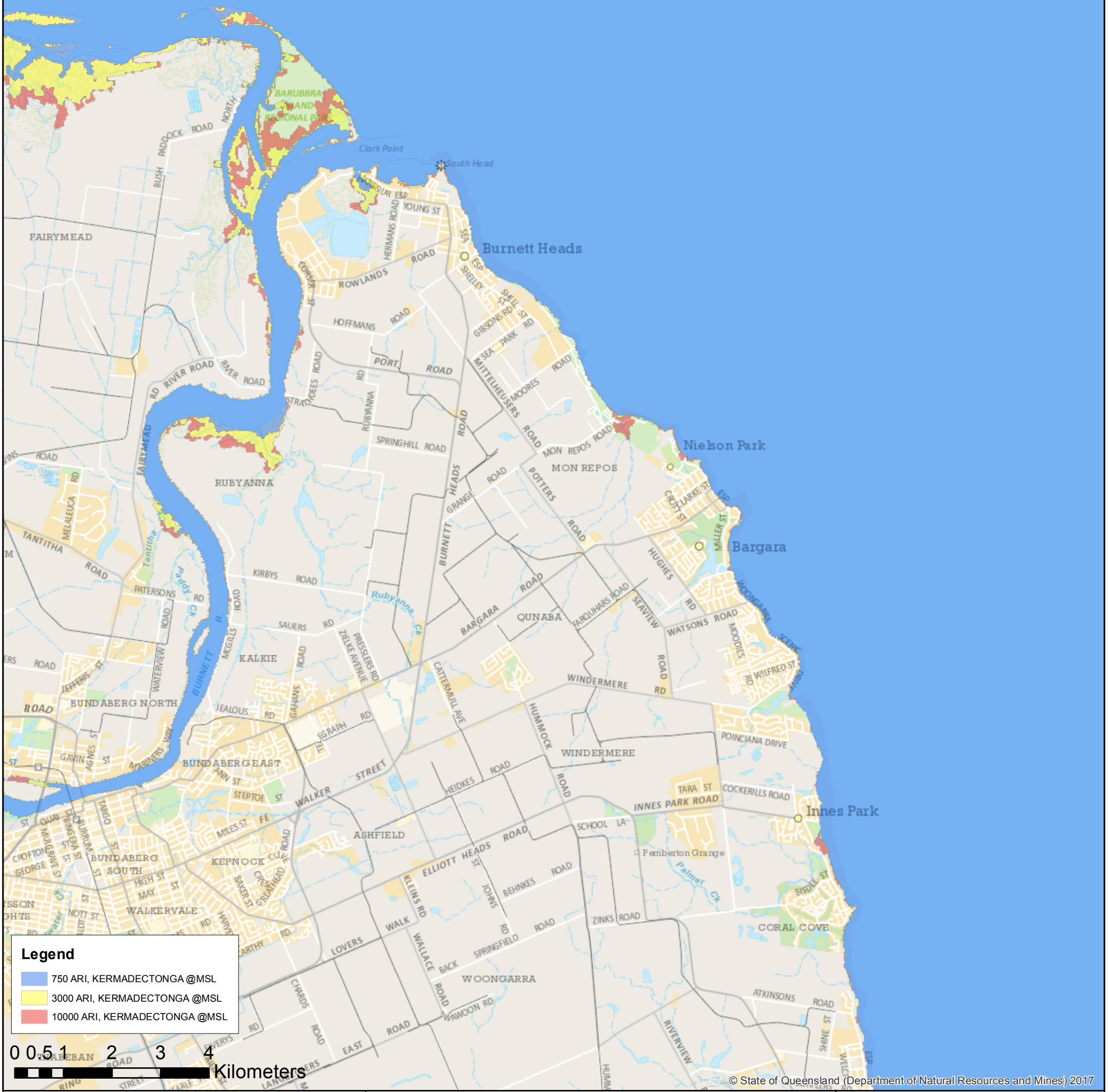
© State of Queensland (Department of Natural Resources and Mines) 2017

Tsunami Modelling Fraser Coast

Map of : Innes Park

Map 7 of 9





- Legend**
- 750 ARI, KERMADECTONGA @MSL
 - 3000 ARI, KERMADECTONGA @MSL
 - 10000 ARI, KERMADECTONGA @MSL

0 0.5 1 2 3 4 Kilometers

Tsunami Modelling Fraser Coast

Map of : Burnett Heads

Map 8 of 9





S
P
A
C
E



© State of Queensland (Department of Natural Resources and Mines) 2017

Tsunami Modelling Fraser Coast

Map of : Moore Park

