









Far North

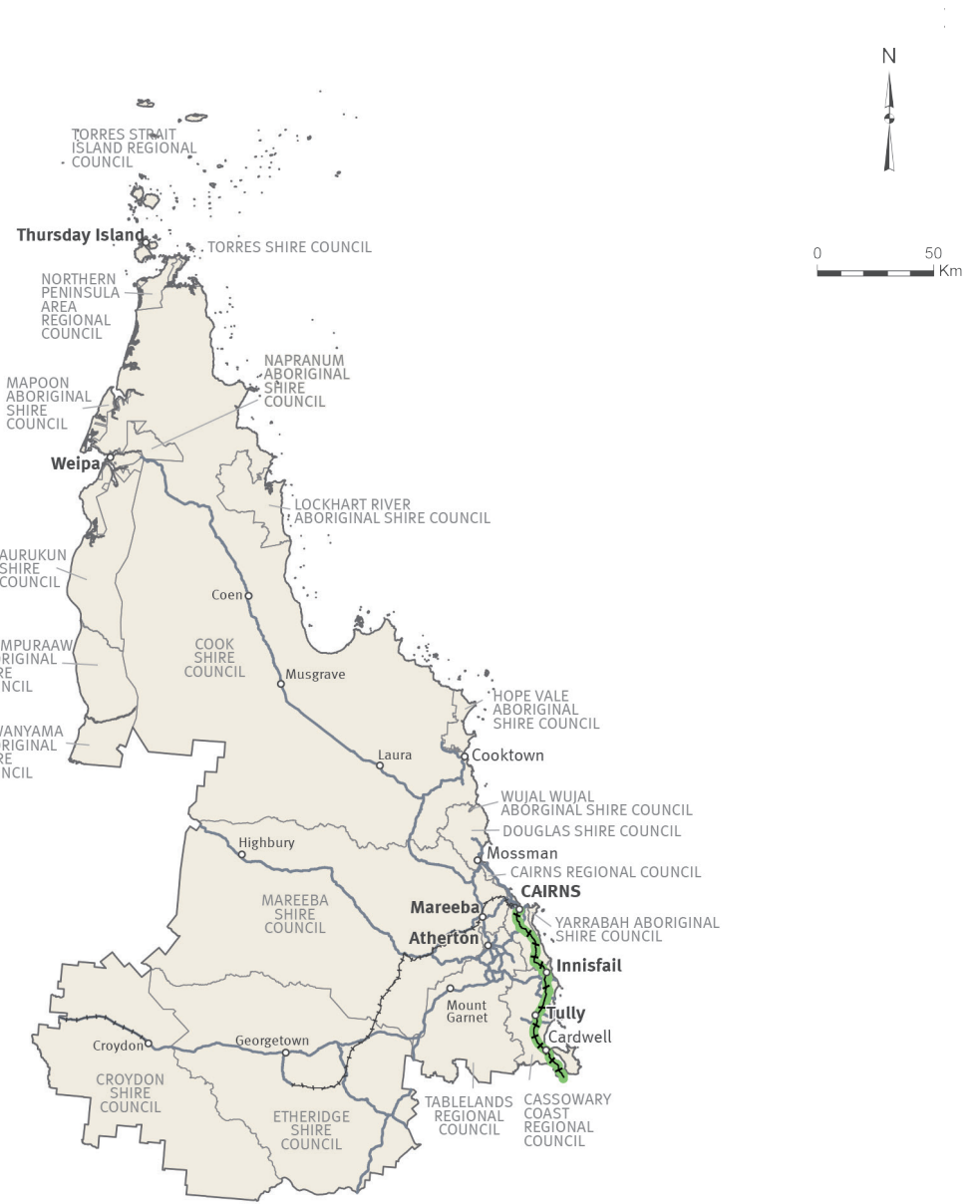
Cairns Office

Floor 4, Cairns Corporate Tower, 15 Lake Street | Cairns | Qld 4870
 PO Box 6185 | Cairns | Qld 4870
 (07) 4045 7144 | cairns.office@tmr.qld.gov.au



Legend

-  National road network
-  State strategic road network
-  State regional and other district road
-  National rail network
-  Other railway
-  Local government boundary



Far North

Overview

The Far North District covers an area of about 273,158km², or around 15.8% of Queensland¹. It extends from the Torres Strait Islands in the north to the top of the Cardwell Range in the south, and from Cairns in the east to Croydon in the west.

The district has an estimated residential population of about 277,305 or around 5.8% of Queensland's total population¹.

The district looks after about 2,941km of other state-controlled road and about 217km of the National Land Transport Network.

District program highlights

In 2016-17 we completed:

- Widening and sealing of various sections of the Gulf Developmental Road, between Croydon and Georgetown.
- Formation widening and wide-centre line treatment on sections of the Bruce Highway, between Tully and Innisfail, jointly funded by the Australian Government and Queensland Government.

¹ Queensland Government Statistician's Office (Queensland Treasury) Queensland Regional Profiles. www.qgso.qld.gov.au (retrieved 9 March 2017).

- Sealing sections of the Peninsula Developmental Road at Musgrave, and between Little Laura River and Fairview Station, jointly funded by the Australian Government and Queensland Government.
 - Construction of overtaking lanes on the Kennedy Highway, at Koah.
 - Construction of a northbound overtaking lane on the Bruce Highway, south of Gordonvale, funded by the Australian Government.
 - Sealing works on the Endeavour Valley Road near Hope Vale, jointly funded by the Australian Government and Queensland Government.
 - Paving and sealing works on Malanda-Upper Barron Road, near Malanda.
 - A package of works to improve safety at priority intersections on the Atherton Tablelands.
 - Boat ramp works at Bellenden Ker, Packers Camp and Cowley Beach, and replacement of fender piles on two jetties in Innisfail.
 - The business case for the Smithfield Transport Corridor Upgrade project in partnership with Building Queensland.
- In 2017-18 we will:
- Complete the duplication of the Bill Fulton Bridge on the Cairns Western Arterial Road.
 - Complete planning for duplication of the Bruce Highway (Innisfail - Cairns), Cairns Southern Access Corridor Stage 3 – Edmonton to Gordonvale, jointly funded by the Australian Government and Queensland Government.
 - Complete installation of variable message signs on the Kuranda Range Road section of the Kennedy Highway.
 - Commence widening and sealing works on the Burke Developmental Road between Chillagoe and Almaden, jointly funded by the Australian Government and Queensland Government.
 - Complete bridge strengthening works on Gulf Developmental Road and Mulligan Highway.
 - Continue a package of works to improve safety at priority intersections on the Atherton Tablelands.
 - Complete the six-laning extension of the Bruce Highway (Innisfail – Cairns), Cairns Southern Access Corridor Stage 2 – Robert Road to Foster Road, jointly funded by the Australian Government and Queensland Government.
 - Construct a floating walkway at the Edmonton boat ramp, and reconstruct the Fearnley Street boat ramp to an all tide standard and construct a floating walkway.
 - Complete paving and sealing a section of the Peninsula Developmental Road, Coen South.
 - Complete paving and sealing a section of the Peninsula Developmental Road, Archer to Wolverton.
 - Continue to pave and seal a section of the Peninsula Developmental Road (Laura Race Course to Little Laura, 10 Mile Creek, South of Duck Holes Creek and Myall Creek to Rio Boundary), jointly funded by the Australian Government and Queensland Government.
 - Complete pavement widening on sections of the Bruce Highway (Innisfail to Cairns), jointly funded by the Australian Government and Queensland Government.

Future plans

We are continuing to plan for the future transport requirements of residents in the Far North District.

In 2017-18 we plan to:

- Complete planning for the future six-laning of the Bruce Highway (Innisfail - Cairns), Cairns Southern Access Corridor Stage 4 – Kate Street and Aumuller Street, jointly funded by the Australian Government and Queensland Government.
- Continue planning to complete the bitumen sealing and upgrade infrastructure on the Peninsula Developmental Road, between Laura and Weipa.
- Continue planning for the Mulligan Highway Northern Mareeba Bypass.
- Commence planning on Dallachy Road flood immunity project.
- Commence planning for the Bruce Highway Innisfail Bypass plan and preserve the corridor.
- Commence planning for the Bruce Highway intersection upgrade at Babinda.

National Network

Local government	Investment ID ^(a)	Commonwealth number	Investment name/Location	Location description	Indicative total cost \$'000	Contributions		Estimated expenditure to 30 June 2017 \$'000	Approved	Indicative			Work description
						Australian Government \$'000	Queensland Government / Other \$'000		2017-18 \$'000	2018-19 \$'000	2019-20 to 2020-21 \$'000	Beyond \$'000	
Cairns Regional	11889	052463-14QLD-NP	Bruce Highway (Innisfail - Cairns)	14.11 - 15.60km	4,200	3,360	840	1,317	2,084	799			Widen pavement
	12270	052463-14QLD-NP	Bruce Highway (Innisfail - Cairns)	64.00 - 69.13km	7,305	5,844	1,461	5,179	975	1,151			Widen pavement
	385798		Bruce Highway (Innisfail - Cairns)	Munro Street (Babinda Intersection)	4,000	3,200	800		250	250	2,375	1,125	Improve intersection/s
	11737	049018-13QLD-NP	Bruce Highway (Innisfail - Cairns), Cairns Southern Access Corridor Stage 2	Robert Road - Foster Road	58,000	46,400	11,600	18,973	9,172	24,455	5,400		Widen from four to six lanes
	383276		Bruce Highway (Innisfail - Cairns), Cairns Southern Access Corridor Stage 3	Edmonton - Gordonvale	481,000	384,800	96,200		3,000	126,000	218,875	133,125	Duplicate from two to four lanes
	384407		Bruce Highway (Innisfail - Cairns), Cairns Southern Access Corridor Stage 4	Kate Street - Aumuller Street	135,000	108,000	27,000		1,000	60,000	36,625	37,375	Widen from four to six lanes
	12393		Bruce Highway (Innisfail - Cairns), Cairns Southern Access Corridor Stage 5	Foster Road intersection	1,435		1,435	300	610	525			Undertake transport project planning
Subtotal: Cairns Regional									17,091	213,180	263,275		
Cassowary Coast Regional	9232	051589-13QLD-NP	Bruce Highway (Ingham - Innisfail)	Friday Pocket Road (108.20 - 109.50km)	3,390	3,390		222	500	2,668			Construct overtaking lane/s
	9233	052463-14QLD-NP	Bruce Highway (Ingham - Innisfail)	Various locations	5,700	4,560	1,140	1,382	500	2,535	1,283		Widen pavement
	9351	051589-13QLD-NP	Bruce Highway (Ingham - Innisfail)	106.10 - 107.80km	4,070	4,070			500	3,570			Construct overtaking lane/s
	238317	051574-13QLD-NP	Bruce Highway (Ingham - Innisfail)	Boogan Road	120	96	24	10	110				Improve intersection/s
	239418	051574-13QLD-NP	Bruce Highway (Ingham - Innisfail)	Mourilyan	20	16	4		20				Improve intersection/s
	239465	051574-13QLD-NP	Bruce Highway (Ingham - Innisfail)	Gowrie Street	20	16	4		20				Improve intersection/s
	386517		Bruce Highway (Ingham - Innisfail)	Dallachy Road	11,000	8,800	2,200		250	250	7,450	3,050	Install floodway/s
	9110	052463-14QLD-NP	Bruce Highway (Innisfail - Cairns)	Sections : 2.74km - 12.33km	10,501	8,401	2,100	6,826	2,300	1,375			Widen pavement
	8470	052463-14QLD-NP	Bruce Highway (Innisfail - Cairns)	12.40 - 14.11km	4,600	3,680	920	1,361	2,176	1,063			Widen pavement
	173495		Bruce Highway (Innisfail - Cairns)	Various locations	80		80	50	30				Install, improve or replace ITS hardware and field devices
386179		Bruce Highway (Innisfail - Cairns)	Innisfail	9,000	7,200	1,800		100	800	5,613	2,488	Plan and preserve corridor	
Subtotal: Cassowary Coast Regional									6,506	12,261	14,346		

Local government	Investment ID ⁽⁴⁾	Commonwealth number	Investment name/Location	Location description	Indicative total cost \$'000	Contributions		Estimated expenditure to 30 June 2017 \$'000	Approved	Indicative			Work description
						Australian Government \$'000	Queensland Government / Other \$'000		2017-18 \$'000	2018-19 \$'000	2019-20 to 2020-21 \$'000	Beyond \$'000	
Other works			Construction Works			11,130	545			3,695	7,979		
			Corridor Acquisitions (Hardship)				123			123			
			Corridor and Minor Safety Enhancements			467	69		399	39	98		
			Programmed Maintenance			3,199			751	816	1,632		
			Rehabilitation			4,417			824	1,201	2,392		
			Routine Maintenance			3,517	3,657		1,215	3,995	1,964		
			Traffic Operations			2,000			500	500	1,000		
			Transport Planning				1,447			1,447			
Subtotal: Other works									3,689	11,816	15,065		
Total: Far North National Network									27,285	237,257	292,685		
Australian Government contributions									20,581	188,183	237,244		
Queensland Government and Other contributions									6,704	49,074	55,441		
Total : Contributions									27,285	237,257	292,685		

Endnotes

- (1) For other Australian Government funded projects, see Statewide commitments section or the relevant district's National Network, State Network and Local Network tables.

Page intentionally blank

State Network

Local government	Investment ID ⁽⁴⁾	Category ⁽⁵⁾	Investment name/Location	Location description	Indicative total cost \$'000	Estimated expenditure to 30 June 2017 \$'000	Approved ⁽³⁾		Indicative ⁽⁴⁾		Work description
							2017-18 \$'000	2018-19 \$'000	2019-20 to 2020-21 \$'000	Beyond \$'000	
Cairns Regional	119903	SR	Cairns Western Arterial Road (Freshwater Creek)	Bill Fulton Bridge	34,200	6,794	4,971	6,078	16,357		Construct bridge/s and approaches
	463243	SR	Captain Cook Highway (Cairns - Mossman)	Clifton Road	2,210		2,000	210			Improve intersection/s
	12432 ⁽⁶⁾	SR	Kennedy Highway (Cairns - Mareeba)	1.70 - 2.10km	900	302		598			Widen and seal
	334834	SR	Mulgrave Road	3.12 - 4.2km	50	10	40				Undertake operational activities
	288280	SR	Mulgrave Road	Brown Street	836		836				Improve intersection/s
	448502	SR	Pease Street - Reservoir Road intersection upgrade planning	Cairns Western Arterial Road (2.37km)	525		125	400			Undertake transport project planning
	449501	SN	Tablelands heavy vehicle action plan	Various locations	480		80	400			Undertake transport project planning
	Subtotal: Cairns Regional							8,052	7,686	16,357	
Cassowary Coast Regional	440737	MBI	Clump Point Lookout Road	Mission Beach	18,426		350	2,000	16,076		Construct/upgrade boating infrastructure
	9298 ⁽⁶⁾	SR	El Arish - Mission Beach Road	9.50 - 10.70km	1,260	860	300	100			Widen and seal shoulder/s
	8882 ⁽⁶⁾	LRRS	Innisfail - Japoon Road	Sections : 18.00 - 20.00km	499	459			40		Widen pavement
	9255	CW	Mission Beach Cycleway	Porter Promenade, El Arish Mission Beach Road and Tully-Mission Beach Road	786	686	100				Construct cycleway/s
	423322	CW	River Avenue Cycle Path	Centenary Bridge	447		447				Construct cycleway/s
Subtotal: Cassowary Coast Regional							1,197	2,100	16,116		
Cook Shire	120803	SR	Mulligan Highway (Lakeland - Cooktown)	0 - 78.25km	250		250				Undertake miscellaneous works
	300185	SR	Mulligan Highway (Mt Molloy - Lakeland)	Palmer River Bridge	4,200	25	3,658	518			Strengthen bridge/s
	300427	SR	Mulligan Highway (Mt Molloy - Lakeland)	Spear Creek Bridge	1,800	25	1,588	188			Strengthen bridge/s
	9629 ⁽⁶⁾	SR	Peninsula Developmental Road (Coen - Weipa)	Archer - Wolverton (66.00 - 79.30km)	20,000	12,133	7,391	476			Pave and seal
	10250 ⁽⁶⁾	SR	Peninsula Developmental Road (Coen - Weipa)	Myall Creek - Rio Tinto Boundary (208.80 - 218.00km)	12,100	1,438	9,851	811			Pave and seal
	9872	SR	Peninsula Developmental Road (Coen - Weipa)	Archer River Options Analysis (65.00 - 67.00km)	630	180	450				Undertake transport project planning
	102933 ⁽⁶⁾	SR	Peninsula Developmental Road (Coen - Weipa)	Telecom Tower - Archer River (57.30 - 64.00km)	11,500	330	430	10,740			Pave and seal
	102940 ⁽⁶⁾	SR	Peninsula Developmental Road (Coen - Weipa)	Piccaninny Black Soil (125.00 - 130.50km)	7,600	249	350	7,001			Pave and seal
	9947 ⁽⁶⁾	SR	Peninsula Developmental Road (Laura - Coen)	Coen South (222.60 - 244.70km)	22,925	17,552	4,944	429			Pave and seal
	10063 ⁽⁶⁾	SR	Peninsula Developmental Road (Laura - Coen)	Fairview West (19.66 - 26.10km)	11,066	1,551	150	9,365			Pave and seal

Local government	Investment ID ^(a)	Category ^(a)	Investment name/Location	Location description	Indicative total cost \$'000	Estimated expenditure to 30 June 2017 \$'000	Approved ^(a)		Indicative ^(a)		Work description
							2017-18 \$'000	2018-19 \$'000	2019-20 to 2020-21 \$'000	Beyond \$'000	
Cook Shire (continued)	10321 ⁽⁶⁾	SR	Peninsula Developmental Road (Laura - Coen)	Laura Race Course - Little Laura (3.10 - 11.80km)	10,698	1,307	8,655	737			Pave and seal
	102679 ⁽⁶⁾	SR	Peninsula Developmental Road (Laura - Coen)	10 Mile Creek (154.10 - 155.80km)	3,300	219	2,775	306			Pave and seal
	102867 ⁽⁶⁾	SR	Peninsula Developmental Road (Laura - Coen)	South of Duck Holes Creek (179.50 - 184.00km)	6,300	543	4,557		1,200		Pave and seal
	10067	SN	Peninsula Developmental Road (Laura - Weipa)	Various locations (Laura)	4,441	771	1,308	2,363			Undertake transport project planning
Subtotal: Cook Shire							46,357	32,934	1,200		
Douglas Shire	171528	SN	Captain Cook Highway (Cairns - Mossman)	Various locations	330	150	130	50			Install, improve or replace ITS hardware and field devices
	448026	SR	Florence Street to Airport Avenue planning	Captain Cook Highway (0.00 - 3.10km)	400		100	300			Undertake transport project planning
	12582	MBI	Wharf Street	Port Douglas	1,500		1,500				Construct/upgrade boating infrastructure
Subtotal: Douglas Shire							1,730	350			
Etheridge Shire	259971	LRRS	Forsayth Road	11.75 - 25.25km	117	57	60				Undertake operational activities
	300448	SR	Gulf Developmental Road (Georgetown - Mt Garnet)	Etheridge River Bridge	960	500	460				Strengthen bridge/s
	435840	SR	Kennedy Developmental Road (The Lynd - Mount Garnet)	52.20 - 55.80km	3,320		500		2,820		Widen pavement
Subtotal: Etheridge Shire							1,020		2,820		
Mareeba Shire	290870 ⁽⁷⁾	SR	Burke Developmental Road (Normanton - Dimbulah)	Chillagoe - Almaden (564.90 - 570.10km)	5,390	290	2,500	2,600			Widen pavement
	291131 ⁽⁷⁾	SR	Burke Developmental Road (Normanton - Dimbulah)	Chillagoe - Almaden (584.30 - 586.10km)	2,070	100	1,500	470			Widen pavement
	12935	SR	Kennedy Highway (Cairns - Mareeba)	8.00 - 10.00km	3,004	100	2,500	404			Widen pavement
	12994 ⁽⁸⁾	SN	Kennedy Highway (Cairns - Mareeba)	Various locations	474			426	47		Install/upgrade audio tactile line marking and rumble strips
	13061 ⁽⁹⁾	SR	Kennedy Highway (Cairns - Mareeba)	Brickworks Road	532	497			35		Improve intersection/s
	12811 ⁽⁹⁾	SR	Kennedy Highway (Cairns - Mareeba)	8.01 - 8.20km	1,406	208		1,128	70		Widen and seal
	325948 ⁽⁸⁾	SR	Kennedy Highway (Cairns - Mareeba)	35.18 - 35.68km	759		759				Improve intersection/s
	325778 ⁽⁸⁾	SR	Mareeba - Dimbulah Road	Basalt Street	28		28				Improve intersection/s
	13095	SR	Mulligan Highway (Mareeba - Mount Molloy)	Northern Bypass (0 - 3.00km)	480	190	290				Undertake transport project planning
	11599 ⁽⁹⁾	SR	Mulligan Highway (Mount Molloy - Lakeland)	44.50 - 62.50km	260	24	236				Undertake miscellaneous works
	326050 ⁽⁹⁾	SR	Mulligan Highway (Mount Molloy - Lakeland)	0.79 - 1.96km	49		49				Install/replace signs
	299565	SR	Mulligan Highway (Mount Molloy - Lakeland)	Spring Creek Bridge	3,000	25	2,508	468			Strengthen bridge/s
	300168	SR	Mulligan Highway (Mount Molloy - Lakeland)	Kelly St George River Bridge	2,400	25	2,038	338			Strengthen bridge/s

Local government	Investment ID ^(a)	Category ^(a)	Investment name/Location	Location description	Indicative total cost \$'000	Estimated expenditure to 30 June 2017 \$'000	Approved ^(a)		Indicative ^(a)		Work description
							2017-18 \$'000	2018-19 \$'000	2019-20 to 2020-21 \$'000	Beyond \$'000	
Subtotal: Mareeba Shire							12,408	5,834	152		
Tablelands Regional	13064 ^(a)	SR	Kennedy Highway (Mareeba - Ravenshoe)	Frazer Road	879	804			75		Improve intersection/s
	12684 ^(a)	LRRS	Kennedy Highway (Mareeba - Ravenshoe)	East Evelyn Road	1,088	868	220				Improve intersection/s
	12685 ^(a)	SR	Kennedy Highway (Mareeba - Ravenshoe)	Northey Road	565	515			50		Improve intersection/s
	12812 ^(a)	SR	Kennedy Highway (Mareeba - Ravenshoe)	Carbeen Road	393	364			29		Improve intersection/s
Subtotal: Tablelands Regional							220		154		
Various local governments	12863	SN	Kennedy Highway (Cairns - Mareeba)	Kuranda Range	3,000	2,230	770				Install/replace signs
Subtotal: Various local governments							770				
Other works			Construction Works				1,042	12,313	1,485		
			Corridor and Minor Safety Enhancements				1,725	799	1,713		
			Corridor, Roadway and Structures Management				653	552	1,126		
			Programmed Maintenance				17,776	16,768	37,888		
			Rehabilitation				10,457	14,094	34,913		
			Routine Maintenance				17,558	18,305	45,083		
			Traffic Management Enhancements				500				
			Traffic Operations				4,900	3,896	8,142		
			Transport Planning				1,713	500			
Subtotal: Other works							56,324	67,227	130,350		
Total: Far North State Network							128,078	116,131	167,149		

Endnotes

- (1) For other Queensland Government funded projects, see the Statewide commitments section or the relevant district's National Network, State Network and Local Network tables.
- (2) BW - Busways; CW - Cycleways; HR - Heavy Rail; LR - Light Rail; LRRS - Local Roads of Regional Significance; MBI - Maritime Boating Infrastructure; MNA - Maritime Navigational Aids; MM - Multi-modal; NN - National Network; OBI - Other Bus Infrastructure; ORI - Other Rail Infrastructure; SN - State Network; SR - State Regional; SS - State Strategic; TRI - Transport-related Infrastructure.
- (3) In some instances, projects may include limited funding for planning activities. This does not guarantee continued funding for construction.
- (4) Allocations for projects scheduled to commence from 2019-20 and beyond are indicative, for planning purposes. Priorities may be re-evaluated annually on a needs basis, according to available funds. The majority of funding in 2018-19 and beyond will be held at a district level until works have been prioritised.
- (5) Funded through the Queensland Government's Safer Roads Sooner Program.
- (6) Part of the Australian Government's Cape York Region Package, jointly funded by the Australian Government and Queensland Government.
- (7) Part of the Australian Government's Northern Australia Beef Roads Programme, jointly funded by the Australian Government and Queensland Government.

Local Network

Local government	Investment ID ⁽⁴⁾	Category ⁽²⁾	Investment name/Location	Location description	Indicative total cost \$'000	Contributions			Estimated expenditure to 30 June 2017 \$'000	Approved ⁽³⁾		Indicative		Work description
						Local Government \$'000	Queensland Government \$'000	Australian Government \$'000		2017-18 \$'000	2018-19 \$'000	2019-20 to 2020-21 \$'000	Beyond \$'000	
Aurukun Shire	9140 ⁽⁴⁾	LGRD	Aurukun Access Road	Various locations	8,800			8,800	3,250	3,100	2,450			Construct to sealed standard
Subtotal: Aurukun Shire										3,100	2,450			
Cairns Regional	412222	LGCW	Barr Creek	Machans Beach - Holloways Beach	270	135	135			101	34			Planning, design and program administration
	325339 ⁽⁵⁾	LGRD	Grafton Street	Aplin Street intersection	73			73		73				Improve traffic signals
	408531	LGRD	Kenny Street	0 - 0.30km	150	75	75			75				Construct footpath/s
	408526	LGRD	Lake Street	2.68 - 2.95km	180	90	90			90				Widen and seal shoulder/s
	12632	LGCW	Northern Beaches Cycle Trail	Palm Cove - Trinity Beach	5,000	2,500	2,500		1,250	1,250				Construct cycleway/s
	12839 ⁽⁶⁾	LGRD	Tingara Street	Various locations	564	282		282	230	52				Rehabilitate and overlay (75mm)
Subtotal: Cairns Regional										1,641	34			
Cassowary Coast Regional	409191	LGRD	Alexander Drive	Various locations	1,065	533	533			533				Install minor culvert/s
	409243	LGRD	Bingil Bay Road	2.06 - 2.26km	250	125	125			125				Rehabilitate pavement
	409415	LGRD	Bingil Bay Road	0.08 - 2.51km	180	90	90			90				Install minor culvert/s
	409193	LGRD	East Feluga Road	5.55 - 6.50km	845	423	423			233	190			Widen pavement
	409528	LGRD	Flying Fish Point Road	2.74 - 2.75km	45	23	23			23				Install minor culvert/s
	446422	TRIG	Innisfail Taxi Facility	Owen Street (Edith Street - Lily Street)	319		319		80	239				Undertake miscellaneous works
	10034 ⁽⁷⁾	LGRD	Jubilee Road	Victory Creek	3,036	1,518		1,518	400	1,118				Replace bridge/s
	412229	LGCW	Seaview Street	Marine Parade	211	105	105			79	26			Construct cycleway/s
	8718	LGCW	Tully - Mission Beach Road	Stephens Street - Mission Beach-El Arish Road	602	301	301		150	150				Construct cycleway/s
	409235	LGRD	Tully Gorge Road	0.03 - 0.80km	650	325	325			325				Widen and seal
Subtotal: Cassowary Coast Regional										2,915	216			
Cook Shire	409530	LGRD	Battlecamp Road	Sections : 32.64 - 36.54km	360	180	180			180				Install minor culvert/s
	413261	LGCW	Central Avenue	Duyfken Crescent - Boundary Road	305	153	153			114	38			Construct cycleway/s
	409557	LGRD	Lakefield National Park Road	59.90 - 60.00km	230	115	115			115				Replace bridge/s with culvert/s
Subtotal: Cook Shire										409	38			

Local government	Investment ID ⁽⁴⁾	Category ⁽²⁾	Investment name/Location	Location description	Indicative total cost \$'000	Contributions			Estimated expenditure to 30 June 2017 \$'000	Approved ⁽³⁾		Indicative		Work description
						Local Government \$'000	Queensland Government \$'000	Australian Government \$'000		2017-18 \$'000	2018-19 \$'000	2019-20 to 2020-21 \$'000	Beyond \$'000	
Croydon Shire	467012	LGRD	Richmond - Croydon Road	17.38 - 17.48km	45	23	23							Upgrade floodway/s
	292591 ⁽⁸⁾	LGRD	Richmond - Croydon Road	Various locations	3,500	700		2,800		2,000	800			Pave and seal
	409584	LGRD	Richmond - Croydon Road	98.98 - 108.98km	700	350	350			350				Construct to new sealed two lane standard
	409611	LGRD	Richmond - Croydon Road	193.50 - 197.50km	698	349	349			349				Improve drainage
Subtotal: Croydon Shire									2,699	823				
Douglas Shire	409628	LGRD	Cape Tribulation Bloomfield Road	Emmagen Creek (0 - 1.85km)	668	334	334			334				Construct to new sealed two lane standard
	12545	LGCW	Cooya Beach Road	Junction Bridge	30	15	15		8	8				Planning, design and program administration
	12699	LGCW	Johnston Road	Coral Sea Drive - Gorge Road	30	15	15		8	8				Planning, design and program administration
Subtotal: Douglas Shire									350					
Kowanyama Aboriginal Shire	10844 ⁽⁴⁾	LGMA	Topsy Creek	Barge ramp (31.40km)	1,674		1,674		131	1,543				Undertake miscellaneous works
	10553 ⁽⁴⁾	LGRD	Topsy Creek Road	Causeway No.4 (30.28 - 30.50km)	1,141			1,141	208	933				Install floodway/s
	10689 ⁽⁴⁾	LGRD	Topsy Creek Road	Causeway No. 2 - Sandy Hole (13.13 - 13.28km)	914			914	816	98				Install floodway/s
	11038 ⁽⁴⁾	LGRD	Topsy Creek Road	Causeway No.3 - Boomerang Creek (22.05 - 22.14km)	1,029			1,029	962	66				Install floodway/s
	11150 ⁽⁴⁾	LGRD	Topsy Creek Road	Causeway No.5 (30.74 - 30.95km)	1,009			1,009	20		989			Undertake miscellaneous works
	11408 ⁽⁴⁾	LGRD	Topsy Creek Road	Access Road (0 - 31.40km)	6,410			6,410	400	4,000	2,010			Install floodway/s
Subtotal: Kowanyama Aboriginal Shire									6,640	2,999				
Lockhart River Aboriginal Shire	10821 ⁽⁴⁾	LGRD	Airport Road	Airport bridge near Lockhart River	1,000			1,000	65	935				Upgrade bridge/s
	11046 ⁽⁴⁾	LGRD	Portland Road	Various locations	4,800			4,800	235	2,075	2,490			Pave and seal
Subtotal: Lockhart River Aboriginal Shire									3,010	2,490				
Mapoon Aboriginal Shire	11091 ⁽⁴⁾	LGAR	Mapoon Airport Upgrade	Mapoon Airstrip	1,606		1,606		350	1,256				Undertake miscellaneous works
	381351	LGAR	Mapoon Airport Works	Mapoon Airstrip	500		500			500				Aboriginal & Islander community assistance
	10608 ⁽⁴⁾	LGRD	Thuungu Road	Weipa Road intersection	657			657	30	627				Pave and seal
	11074 ⁽⁴⁾	LGRD	Wheeler Street	Main Street - Bond Street	331			331	137	194				Pave and seal
Subtotal: Mapoon Aboriginal Shire									2,577					

Local government	Investment ID ⁽⁴⁾	Category ⁽²⁾	Investment name/Location	Location description	Indicative total cost \$'000	Contributions			Estimated expenditure to 30 June 2017 \$'000	Approved ⁽³⁾		Indicative		Work description
						Local Government \$'000	Queensland Government \$'000	Australian Government \$'000		2017-18 \$'000	2018-19 \$'000	2019-20 to 2020-21 \$'000	Beyond \$'000	
Mareeba Shire	409666	LGRD	Leadingham Creek Road	2.62 - 2.64km	600	300	300			300				Upgrade bridge/s
	409645	LGRD	Chewko Road	12.40 - 14.40km	1,310	655	655			655				Construct to new sealed two lane standard
	409668	LGRD	Oak Forest Road	3.52 - 5.53km	590	295	295			295				Widen pavement
	292123 ⁽⁸⁾	LGRD	Ootann Road	16.80 - 18.20km	830	170		660		660				Pave and seal
	292188 ⁽⁸⁾	LGRD	Ootann Road	Various locations	5,120	1,020		4,100		100	4,000			Pave and seal
	410358	LGRD	Ootann Road	16.80 - 18.20km	166	83	83			83				Widen and seal
	324612 ⁽⁶⁾	LGRD	Springmount Road	Various locations	530	265		265		265				Widen and seal
Subtotal: Mareeba Shire										2,358	4,000			
Napranum Aboriginal Shire	10672 ⁽⁴⁾	LGRD	Napranum Access Road	Various locations	700			700		62	638			Form and pave
	11135 ⁽⁴⁾	LGMA	Napranum boat ramp	Ooningan Street	1,200		1,200		285	915				Undertake miscellaneous works
	10910 ⁽⁴⁾	LGRD	North Esplanade Road	Napranum foreshore	2,500			2,500	210	2,166	124			Undertake miscellaneous works
Subtotal: Napranum Aboriginal Shire										3,143	762			
Northern Peninsula Area Regional	10774 ⁽⁴⁾	LGRD	Injinoo - Ferry Road	Burster Creek (24.60km)	586			586	300	286				Improve drainage
	10775 ⁽⁴⁾	LGRD	Injinoo - Ferry Road	Culvert upgrade 19.40km	530			530	320	210				Replace floodway/s
	11242 ⁽⁴⁾	LGRD	Injinoo - Ferry Road	32.00 - 33.50km	1,324			1,324	500	824				Pave and seal
Subtotal: Northern Peninsula Area Regional										1,320				
Tablelands Regional	410709	LGRD	Cashmere - Kirrama Road	69.70 - 69.71km	230	115	115			115				Upgrade bridge/s
	410730	LGRD	Curtain Fig Tree Road	3.50 - 3.52km	462	231	231			231				Upgrade bridge/s
	203910	LGRD	Gunnawarra Road	7.50 - 8.50km	750	375	375		285	90				Construct to new sealed two lane standard
	410674	LGRD	Gunnawarra Road	31.60 - 31.63km	560	280	280			280				Upgrade bridge/s
	12799 ⁽⁶⁾	LGRD	Jonsson Road	Various locations	750	375		375	305	70				Provide heavy vehicle parking
	410406	LGRD	Tully Falls Road	34.20 - 34.21km	700	350	350			350				Upgrade bridge/s
	410660	LGRD	Tully Falls Road	31.50 - 31.51km	600	300	300			300				Upgrade bridge/s
Subtotal: Tablelands Regional										1,436				
Torres Shire	12335	LG CW	Aplin Road	Pilot Street - Waiben Esplanade	797	398	398		199	199				Construct cycleway/s
	413260	LG CW	Thursday Island	Aplin Road - Stephen Street	771	386	386			289	96			Construct cycleway/s
Subtotal: Torres Shire										488	96			

Local government	Investment ID ⁽⁴⁾	Category ⁽²⁾	Investment name/Location	Location description	Indicative total cost \$'000	Contributions			Estimated expenditure to 30 June 2017 \$'000	Approved ⁽³⁾		Indicative		Work description
						Local Government \$'000	Queensland Government \$'000	Australian Government \$'000		2017-18 \$'000	2018-19 \$'000	2019-20 to 2020-21 \$'000	Beyond \$'000	
Wujal Wujal Aboriginal Shire	11438 ⁽⁴⁾	LGAC	Bloomfield River Water Main Crossing	Cape Tribulation - Bloomfield Road	259		259		94	165			Undertake miscellaneous works	
	11894 ⁽⁴⁾	LGAC	Douglas Street	Waste transfer station	949		949		492	457			Undertake miscellaneous works	
	12122 ⁽⁴⁾	LGMA	Wujal Wujal Boat Ramp	Heorlein Street	270		270		54	216			Undertake miscellaneous works	
	11533 ⁽⁴⁾	LGAC	Wujal Wujal Waste Transfer Station	Wujal Wujal	340		340		262	78			Undertake miscellaneous works	
	11813 ⁽⁴⁾	LGRD	Wujal Wujal Water Treatment Plant	Wujal Wujal	1,628			1,628	250	1,378			Pave and seal	
Subtotal: Wujal Wujal Aboriginal Shire									2,294					
Yarrabah Aboriginal Shire	413263	LGCW	Noble Drive - Workshop Road - Sawmill Road shared path connection	Various locations	248	124	124			93	31		Construct cycleway/s	
	12299	LGMA	Yarrabah Jetty	Yarrabah	7,000		7,000		652	250	6,098		Planning, design and delivery	
Subtotal: Yarrabah Aboriginal Shire									343	6,129				
Other works			Local Government Transport Development							9,310	16,363	24,835		
Subtotal: Other works									9,310	16,363	24,835			
Total: Far North Local Network									44,033	36,400	24,835			

Endnotes

- (1) For other Queensland Government funded projects, see the Statewide commitments section or the relevant district's National Network, State Network and Local Network tables.
- (2) LGAC - Local Government Roads Alliance Capability; LGAR - Local Government Air; LGBI - Local Government Bus Infrastructure; LGCW - Local Government Cycleway; LGFI - Local Government Ferry Infrastructure; LGMA - Local Government Maritime; LGRD - Local Government Road; LGSC - Local Government School Infrastructure; TRIG - Transport-related Infrastructure Grants.
- (3) Allocations have been rounded to the nearest thousand dollars.
- (4) Part of the Australian Government's Cape York Region Package, jointly funded by the Australian Government and Queensland Government.
- (5) Funded through the Australian Government's Black Spot Programme.
- (6) Part of the Australian Government's Heavy Vehicle Safety and Productivity Programme, jointly funded by the Australian Government and Local Government Authorities.
- (7) Part of the Australian Government's Bridges Renewal Programme, jointly funded by the Australian Government and Local Government Authorities.
- (8) Part of the Australian Government's Northern Australia Beef Roads Programme, jointly funded by the Australian Government and Local Government Authorities.

Page intentionally blank