

## Plot Addendum

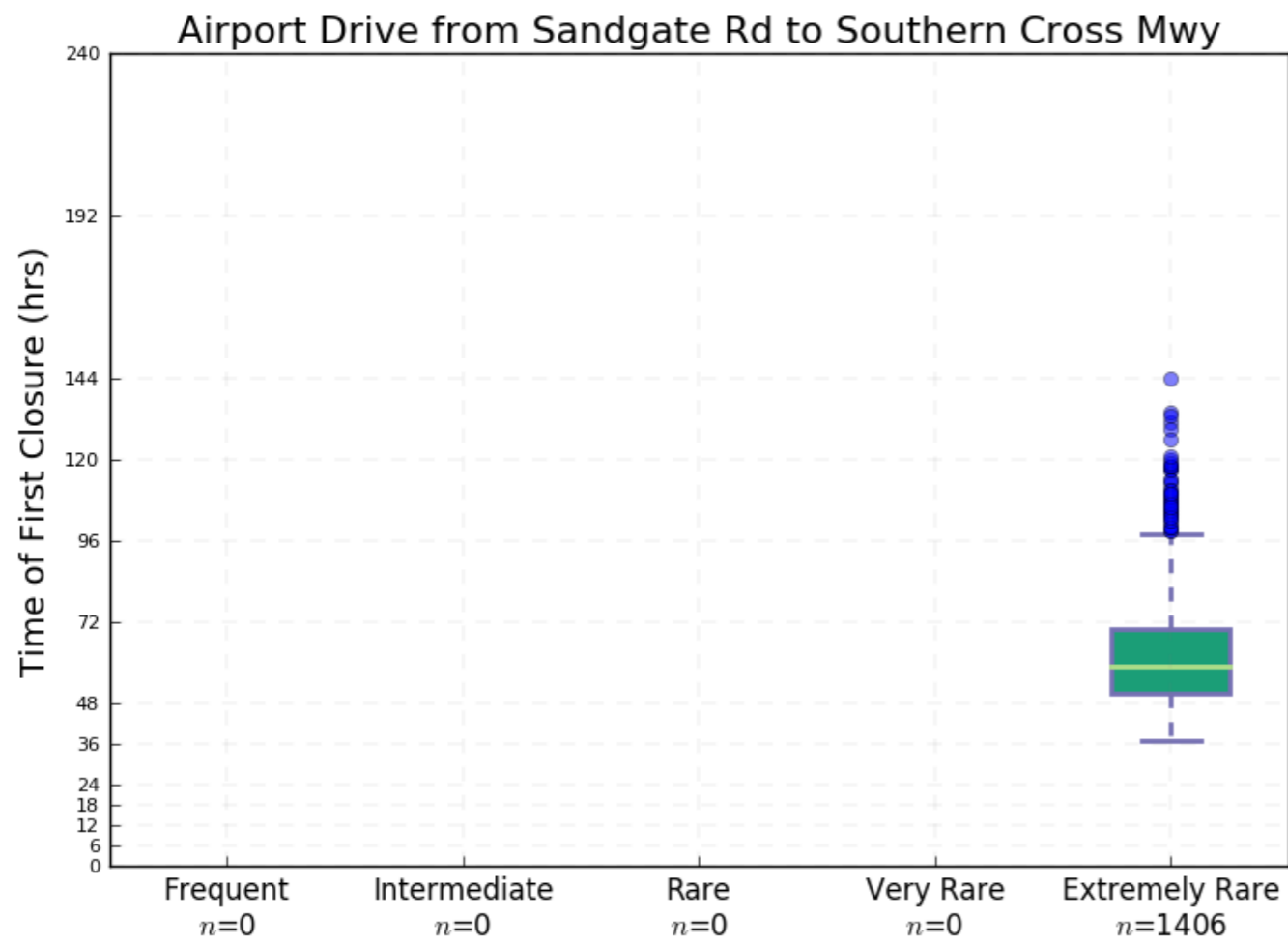
## Plot Addendum

## Plot Addendum

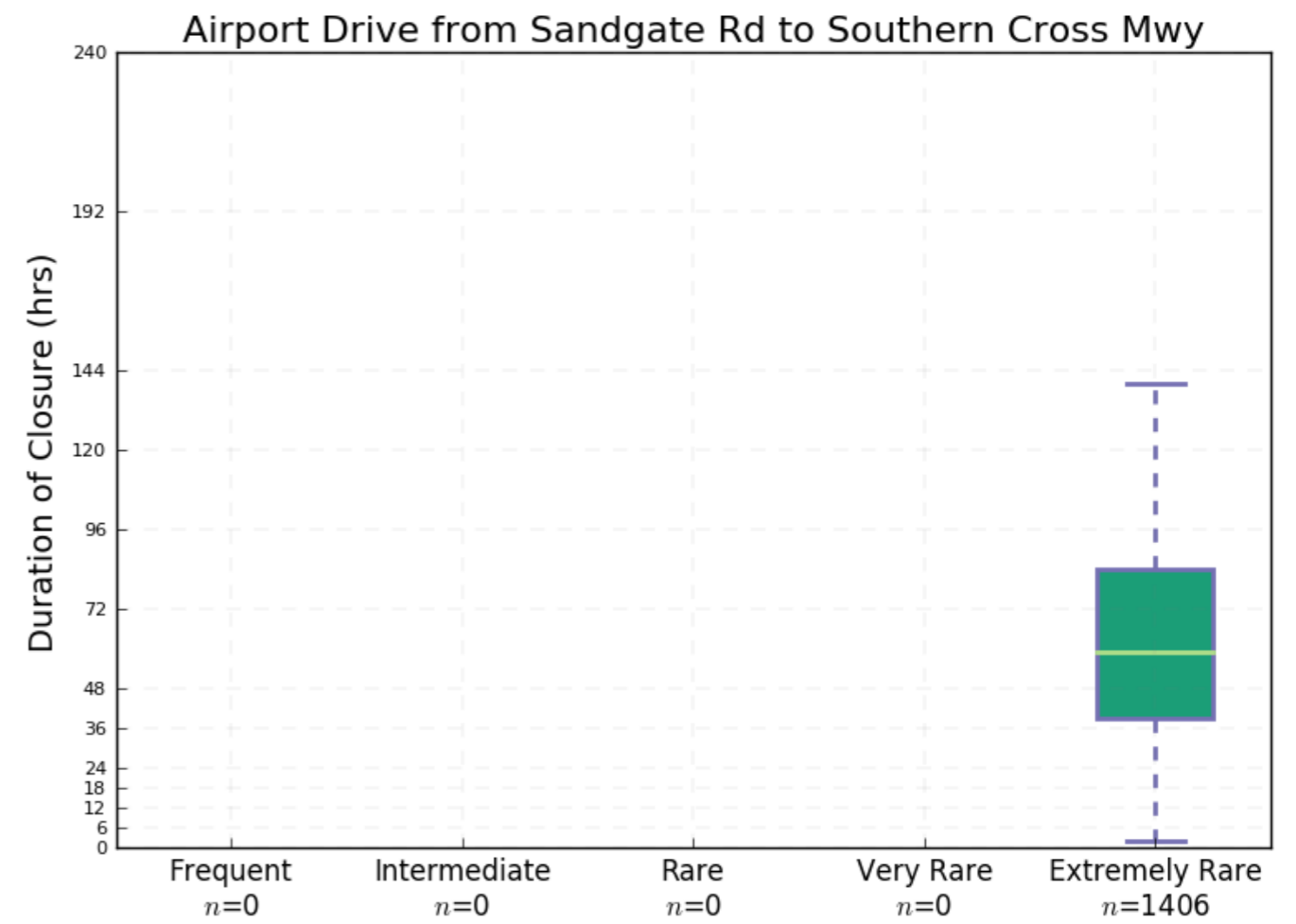
Plot 1	Airport Drive from Sandgate Rd to Southern Cross Mwy – Time of First Closure	p. 1	Plot 36	Forest Hill Fernvale Rd between Brisbane Valley HWY and Main St – Duration of Closure	p.9
Plot 2	Airport Drive from Sandgate Rd to Southern Cross Mwy – Duration of Closure	p. 1	Plot 37	Forest Hill Fernvale Road between Main St and Coominya Connection Rd – Time of First Closure	p.10
Plot 3	Beaudesert Rd – Time of First Closure	p. 1	Plot 38	Forest Hill Fernvale Road between Main St and Coominya Connection Rd – Duration of Closure	p.10
Plot 4	Beaudesert Rd – Duration of Closure	p. 1	Plot 39	Gateway Motorway Between Southern Cross Way – Time of First Closure	p.10
Plot 5	Braun St from Sandgate Rd to Gateway Mwy – Time of First Closure	p. 2	Plot 40	Gateway Motorway Between Southern Cross Way – Duration of Closure	p.10
Plot 6	Braun St from Sandgate Rd to Gateway Mwy – Duration of Closure	p. 2	Plot 41	Gateway Mwy from Old Cleveland Rd to Port of Brisbane Mwy – Time of First Closure	p.11
Plot 7	Brisbane Rd – Time of First Closure	p. 2	Plot 42	Gateway Mwy from Old Cleveland Rd to Port of Brisbane Mwy – Duration of Closure	p.11
Plot 8	Brisbane Rd – Duration of Closure	p. 2	Plot 43	Gateway Mwy North of Southern Cross Way – Time of First Closure	p.11
Plot 9	Brisbane Valley HWY north of Wivenhoe Somerset Rd – Time of First Closure	p. 3	Plot 44	Gateway Mwy North of Southern Cross Way – Duration of Closure	p.11
Plot 10	Brisbane Valley HWY north of Wivenhoe Somerset Rd – Duration of Closure	p. 3	Plot 45	Glamorgan Vale Rd – Time of First Closure	p.12
Plot 11	Brisbane Valley HWY between Fernvale Rd and Warrego Hwy – Time of First Closure	p. 3	Plot 46	Glamorgan Vale Rd – Duration of Closure	p.12
Plot 12	Brisbane Valley HWY between Fernvale Rd and Warrego Hwy – Duration of Closure	p. 3	Plot 47	Haigslea-Amberley Rd from Karrabin Rosewood Rd to Cunningham Hwy – Time of First Closure	p.12
Plot 13	Brisbane Valley HWY between Forest Hill Fernvale Rd and Wivenhoe Somerset Rd – Time of First Closure	p.4	Plot 48	Haigslea-Amberley Rd from Karrabin Rosewood Rd to Cunningham Hwy – Duration of Closure	p.12
Plot 14	Brisbane Valley HWY between Forest Hill Fernvale Rd and Wivenhoe Somerset Rd – Duration of Closure	p.4	Plot 49	Inner Northern Busway Countess St – Time of First Closure	p.13
Plot 15	Centerary Hwy from Ipswich Mwy to Moggill Rd – Time of First Closure	p.4	Plot 50	Inner Northern Busway Countess St – Duration of Closure	p.13
Plot 16	Centerary Hwy from Ipswich Mwy to Moggill Rd – Duration of Closure	p.4	Plot 51	Inner Northern Busway Roma St – Time of First Closure	p.13
Plot 17	Centerary Hwy from Logan Mwy to Ipswich Mwy – Time of First Closure	p.5	Plot 52	Inner Northern Busway Roma St – Duration of Closure	p.13
Plot 18	Centerary Hwy from Logan Mwy to Ipswich Mwy – Duration of Closure	p.5	Plot 53	Ipswich – Boonah Road South of Cunningham Hwy – Time of First Closure	p.14
Plot 19	Coominya-Connection Rd – Time of First Closure	p.5	Plot 54	Ipswich – Boonah Road South of Cunningham Hwy – Duration of Closure	p.14
Plot 20	Coominya-Connection Rd – Duration of Closure	p.5	Plot 55	Ipswich – Rosewood Rd – Time of First Closure	p.14
Plot 21	Coronation Drive – Time of First Closure	p.6	Plot 56	Ipswich – Rosewood Rd – Duration of Closure	p.14
Plot 22	Coronation Drive – Duration of Closure	p.6	Plot 57	Ipswich Mwy from Centerary Hwy to Beaudesert Rd – Time of First Closure	p.15
Plot 23	Cunningham Hwy from Ipswich Rosewood Rd to Centerary Hwy – Time of First Closure	p.6	Plot 58	Ipswich Mwy from Centerary Hwy to Beaudesert Rd – Duration of Closure	p.15
Plot 24	Cunningham Hwy from Ipswich Rosewood Rd to Centerary Hwy – Duration of Closure	p.6	Plot 59	Ipswich Mwy from Warrego Hwy to Logan Mwy – Time of First Closure	p.15
Plot 25	Cunningham Hwy South of Ipswich Rosewood Rd – Time of First Closure	p.7	Plot 60	Ipswich Mwy from Warrego Hwy to Logan Mwy – Duration of Closure	p.15
Plot 26	Cunningham Hwy South of Ipswich Rosewood Rd – Duration of Closure	p.7	Plot 61	Karrabin Rosewood Rd East of Haigslea Amberley Rd – Time of First Closure	p.16
Plot 27	Cunningham Hwy from Ripley Rd to Ipswich Mwy– Time of First Closure	p.7	Plot 62	Karrabin Rosewood Rd East of Haigslea Amberley Rd – Duration of Closure	p.16
Plot 28	Cunningham Hwy from Ripley Rd to Ipswich Mwy – Duration of Closure	p.7	Plot 63	Lytton Rd – Time of First Closure	p.16
Plot 29	Eastern Busway– Time of First Closure	p.8	Plot 64	Lytton Rd – Duration of Closure	p.16
Plot 30	Eastern Busway – Duration of Closure	p.8	Plot 65	Melbourne St – Time of First Closure	p.17
Plot 31	Fernvale Rd– Time of First Closure	p.8	Plot 66	Melbourne St – Duration of Closure	p.17
Plot 32	Fernvale Rd – Duration of Closure	p.8	Plot 67	Moggill Rd from Mt Crosby Rd to Western Fwy – Time of First Closure	p.17
Plot 33	Forest Hill – Fernvale Rd South of Coominya Connection Rd– Time of First Closure	p.9	Plot 68	Moggill Rd from Mt Crosby Rd to Western Fwy – Duration of Closure	p.17
Plot 34	Forest Hill – Fernvale Rd South of Coominya Connection Rd – Duration of Closure	p.9	Plot 69	Moggill Rd from Riverview Rd to Mt Crosby Rd – Time of First Closure	p.18
Plot 35	Forest Hill Fernvale Rd between Brisbane Valley HWY and Main St – Time of First Closure	p.9	Plot 70	Moggill Rd from Riverview Rd to Mt Crosby Rd – Duration of Closure	p.18
			Plot 71	Mount Crosby Rd from Warrego Hwy to Moggill Rd – Time of First Closure	p.18
			Plot 72	Mount Crosby Rd from Warrego Hwy to Moggill Rd – Duration of Closure	p.18

**Plot Addendum**

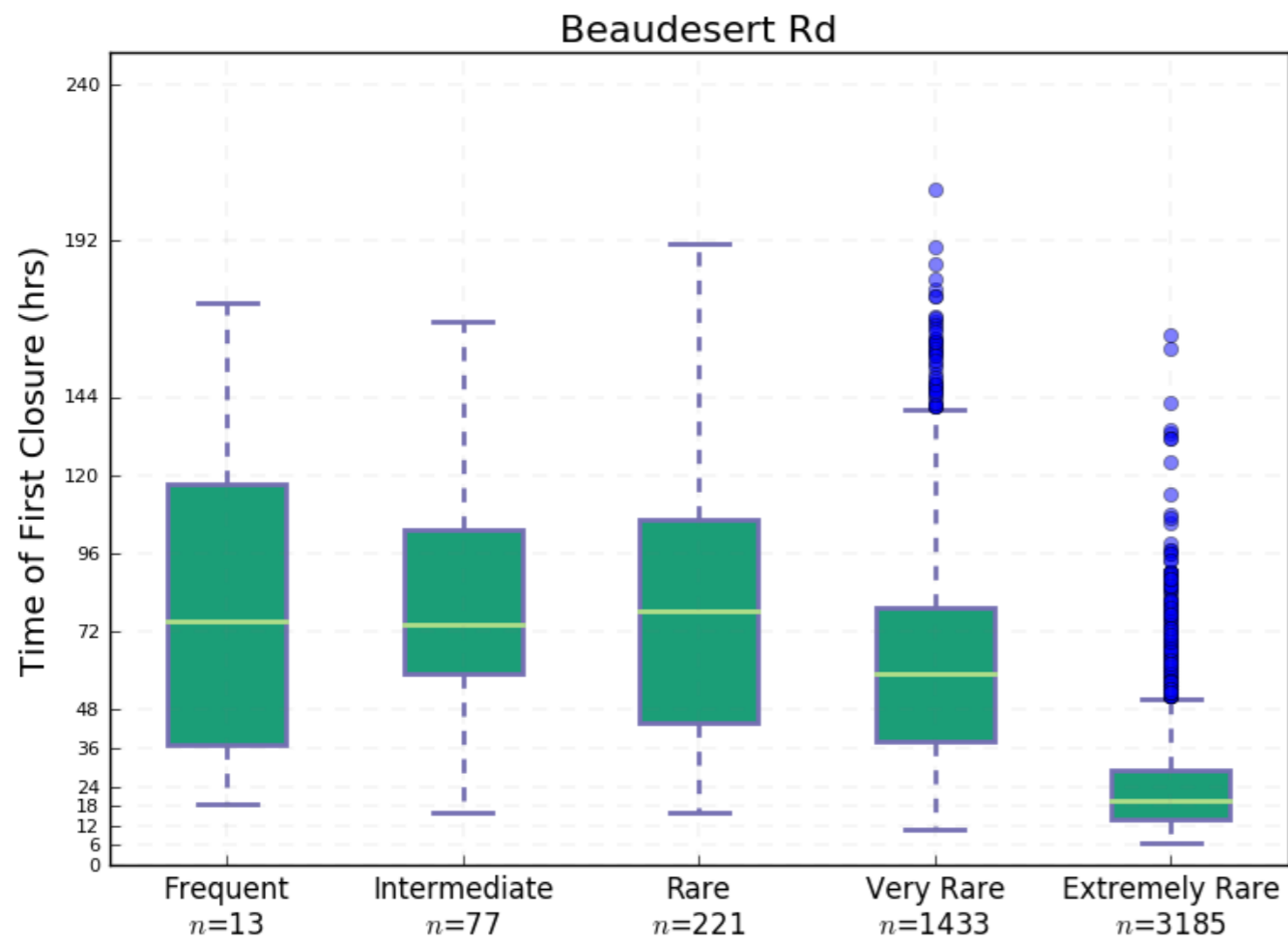
Plot 73	Pacific Mwy north of South-East Arterial Road – Time of First Closure	p.19
Plot 74	Pacific Mwy north of South-East Arterial Road – Duration of Closure	p.19
Plot 75	Pacific Mwy South of Eastern Busway – Time of First Closure	p.19
Plot 76	Pacific Mwy South of Eastern Busway – Duration of Closure	p.19
Plot 77	Patrick Estate Rd – Time of First Closure	p.20
Plot 78	Patrick Estate Rd – Duration of Closure	p.20
Plot 79	Pine Mountain Rd – Time of First Closure	p.20
Plot 80	Pine Mountain Rd – Duration of Closure	p.20
Plot 81	Port of Brisbane Drive North of Lytton Rd – Time of First Closure	p.21
Plot 82	Port of Brisbane Drive North of Lytton Rd – Duration of Closure	p.21
Plot 83	Riverside Expressway – Time of First Closure	p.21
Plot 84	Riverside Expressway – Duration of Closure	p.21
Plot 85	Sandgate Rd from Airport Drive to Gateway Mwy – Time of First Closure	p.22
Plot 86	Sandgate Rd from Airport Drive to Gateway Mwy – Duration of Closure	p.22
Plot 87	South-East Arterial Road – Time of First Closure	p.22
Plot 87	South-East Arterial Road – Duration of Closure	p.22
Plot 89	Southern Cross Way North of Airport Drive – Time of First Closure	p.23
Plot 90	Southern Cross Way North of Airport Drive – Duration of Closure	p.23
Plot 91	Southern Cross Way South of Airport Drive – Time of First Closure	p.23
Plot 92	Southern Cross Way South of Airport Drive – Duration of Closure	p.23
Plot 93	Swanbank Road – Time of First Closure	p.24
Plot 94	Swanbank Road – Duration of Closure	p.24
Plot 95	Warrego Hwy between Mt Crosby Rd and Ipswich Mwy – Time of First Closure	p.24
Plot 96	Warrego Hwy between Mt Crosby Rd and Ipswich Mwy – Duration of Closure	p.24
Plot 97	Warrego Hwy from Fernvale Rd to Mt Crosby Rd – Time of First Closure	p.25
Plot 98	Warrego Hwy from Fernvale Rd to Mt Crosby Rd – Duration of Closure	p.25
Plot 99	Warwick Rd – Time of First Closure	p.25
Plot 100	Warwick Rd – Duration of Closure	p.25
Plot 101	Western Fwy North of Moggill Rd – Time of First Closure	p.26
Plot 102	Western Fwy North of Moggill Rd – Duration of Closure	p.26
Plot 103	Wivenhoe Somerset Rd – Time of First Closure	p.26
Plot 104	Wivenhoe Somerset Rd – Duration of Closure	p.26



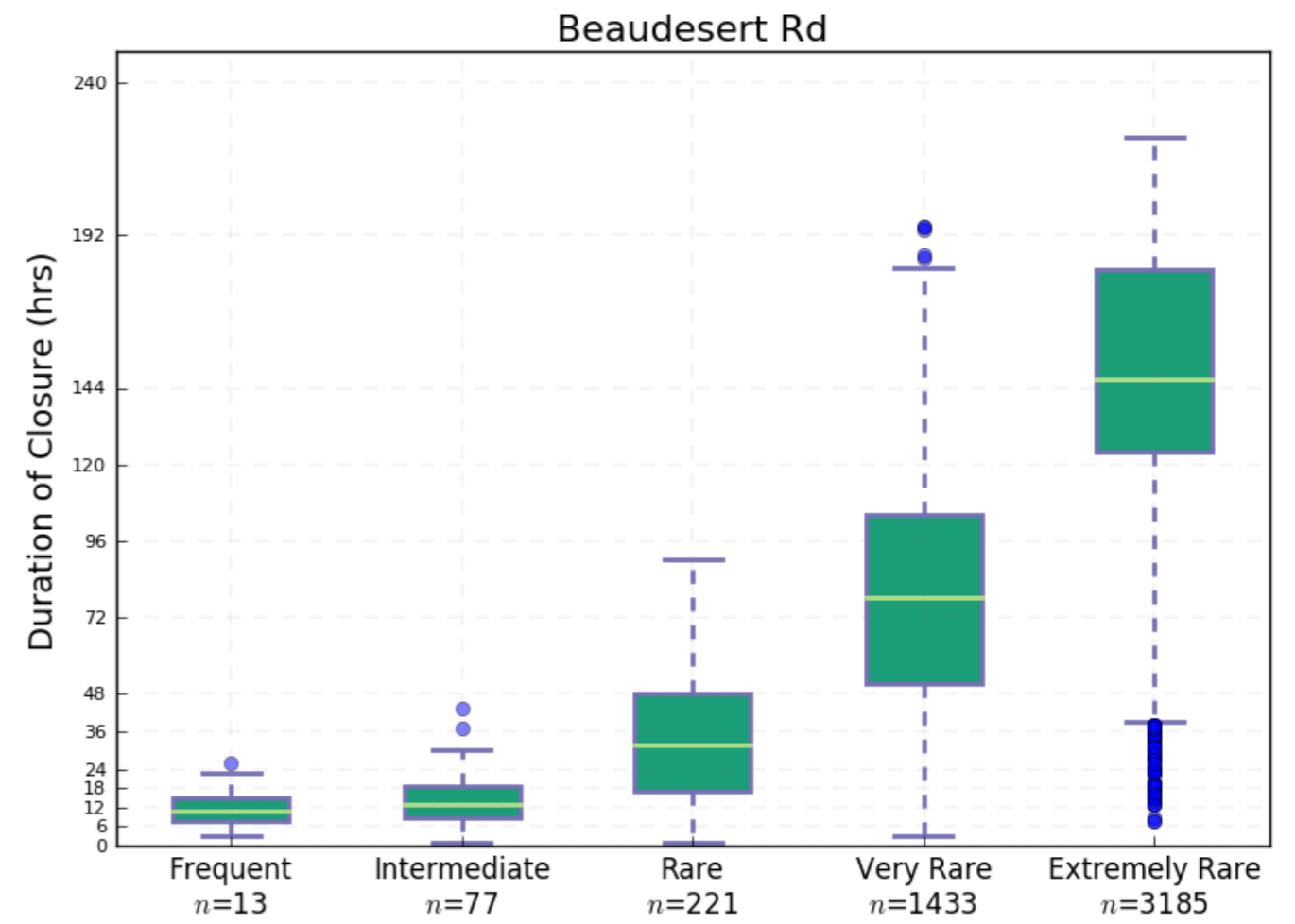
Plot 1 Airport Drive from Sandgate Rd to Southern Cross Mwy – Time of First Closure



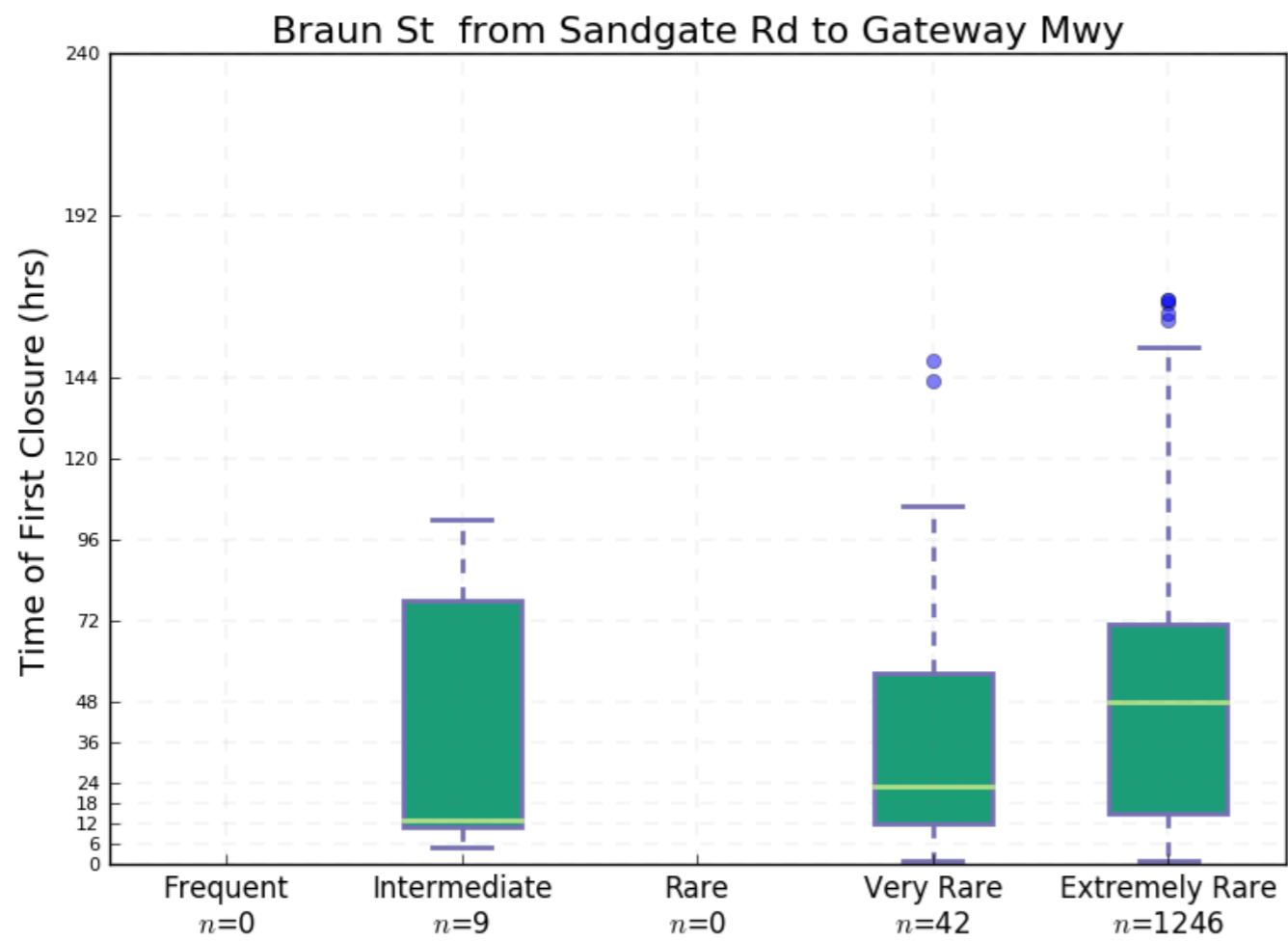
Plot 2 Airport Drive from Sandgate Rd to Southern Cross Mwy – Duration of Closure



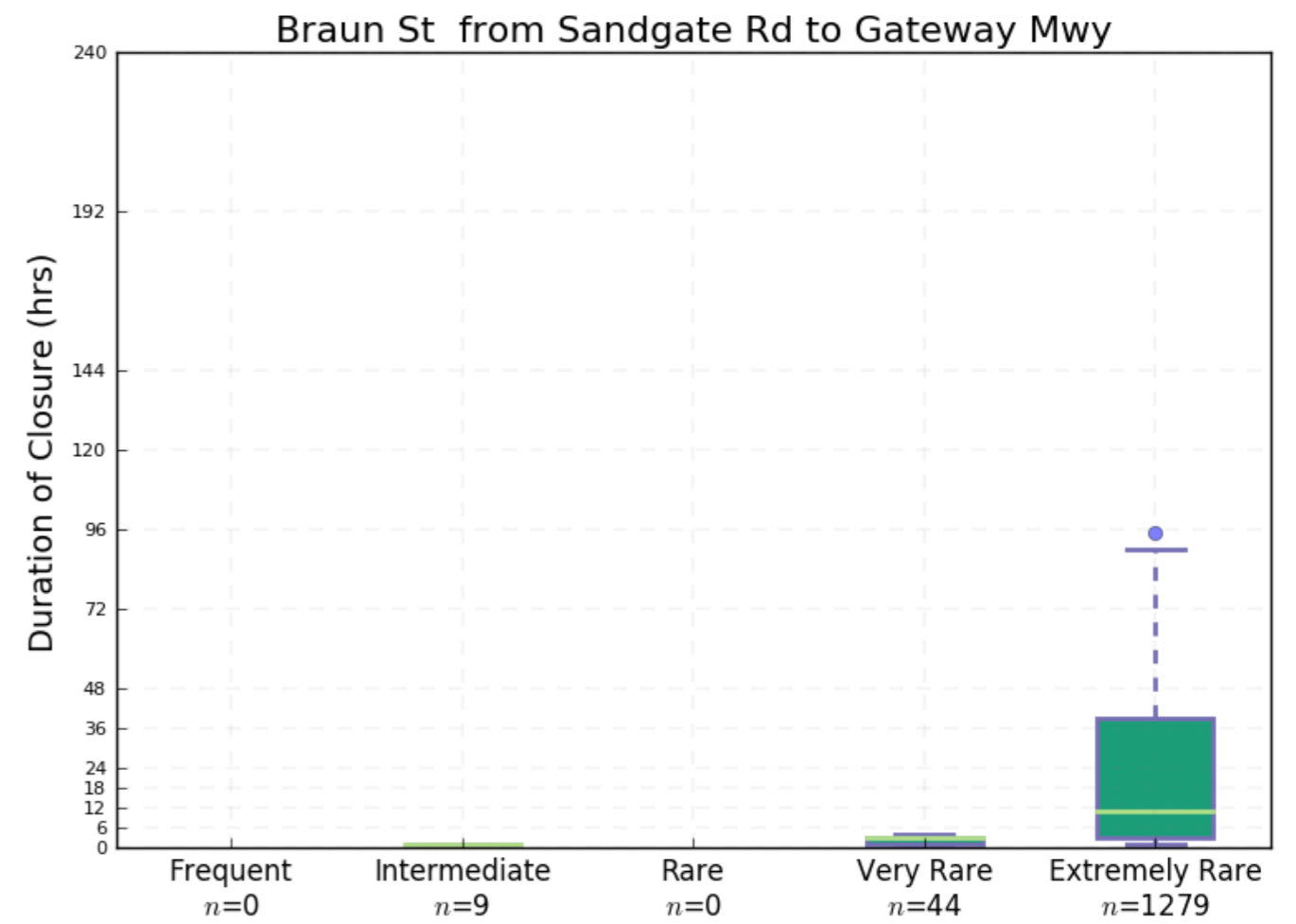
Plot 3 Beaudesert Rd – Time of First Closure



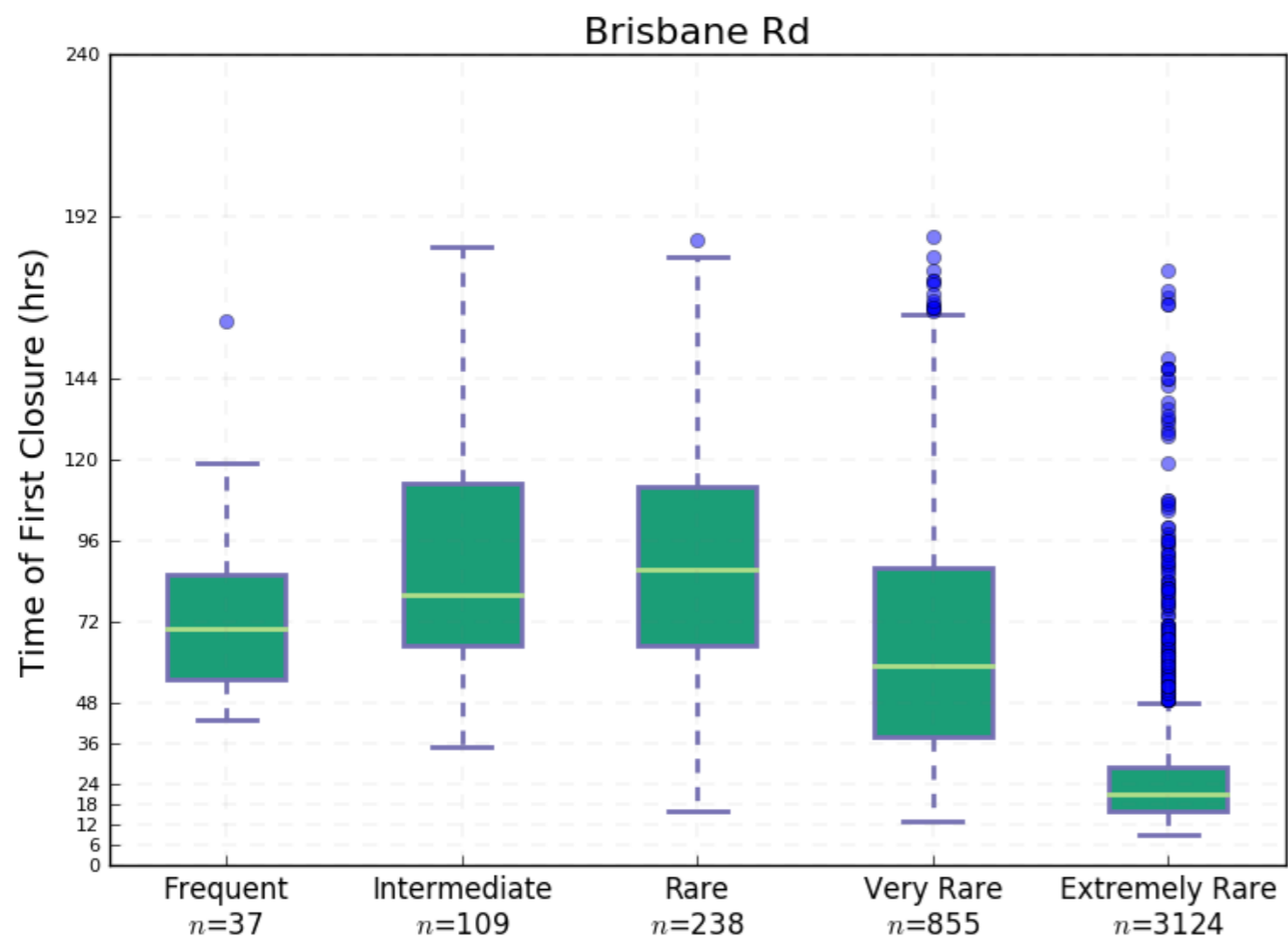
Plot 4 Beaudesert Rd – Duration of Closure



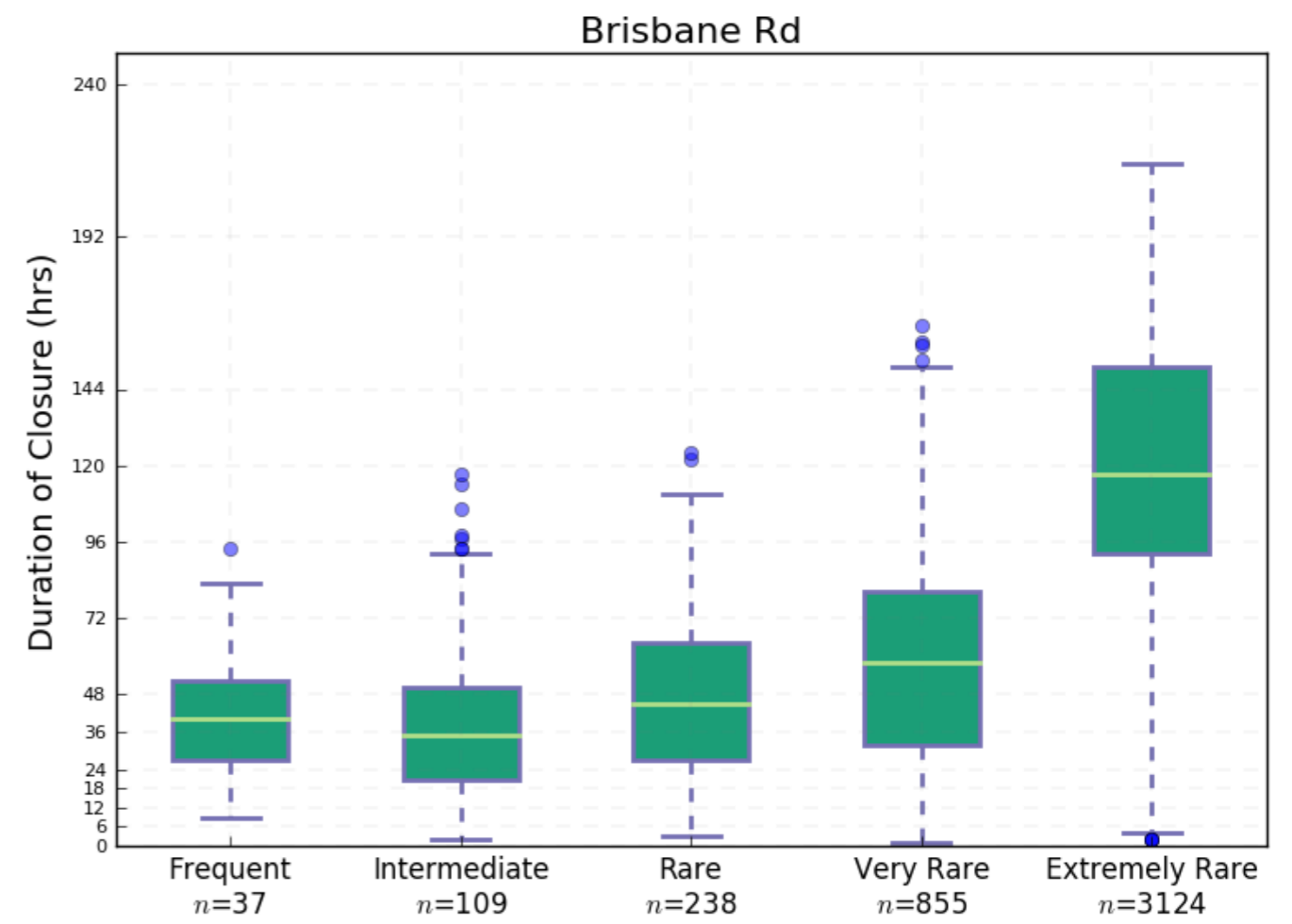
Plot 5 Braun St from Sandgate Rd to Gateway Mwy – Time of First Closure



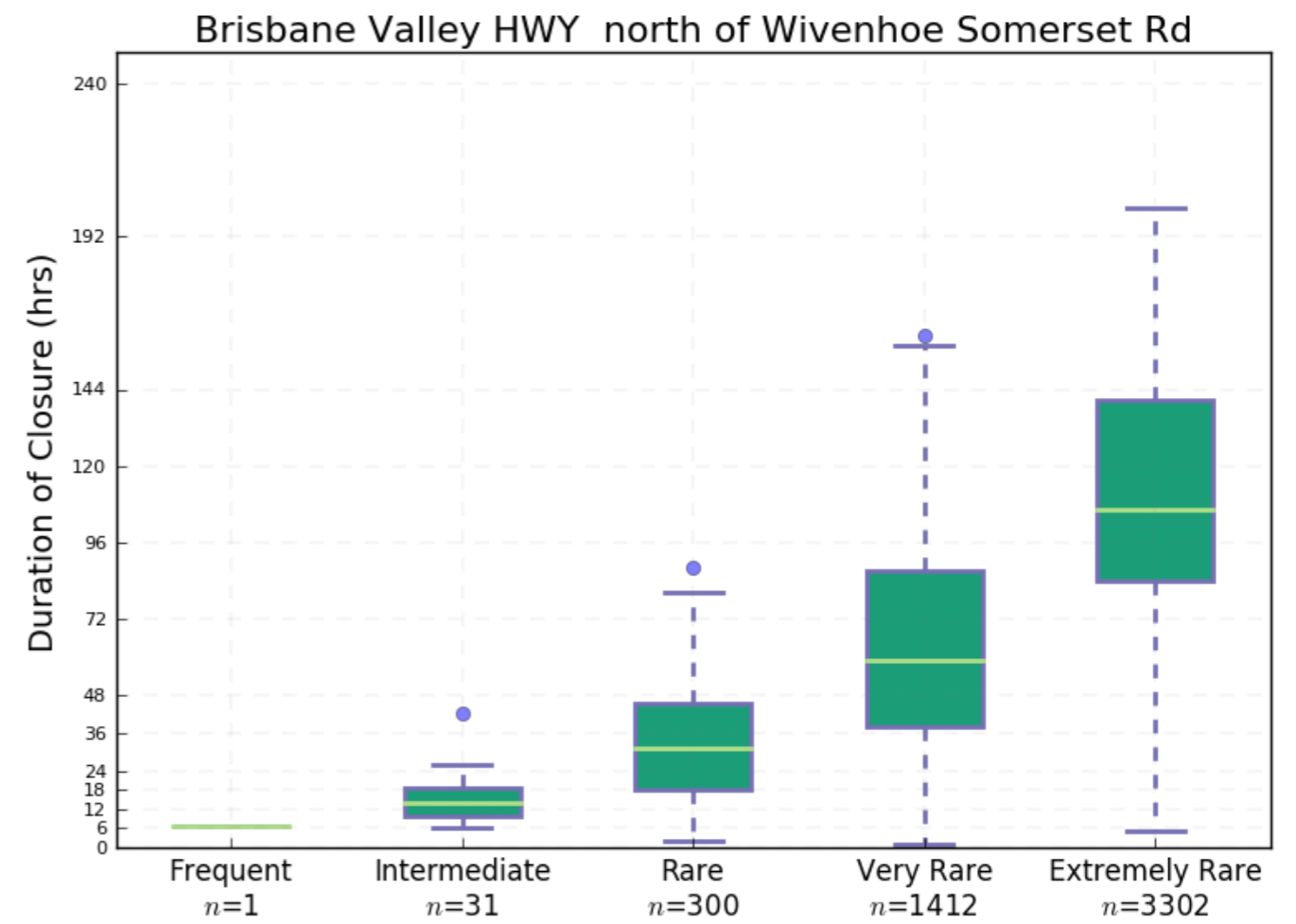
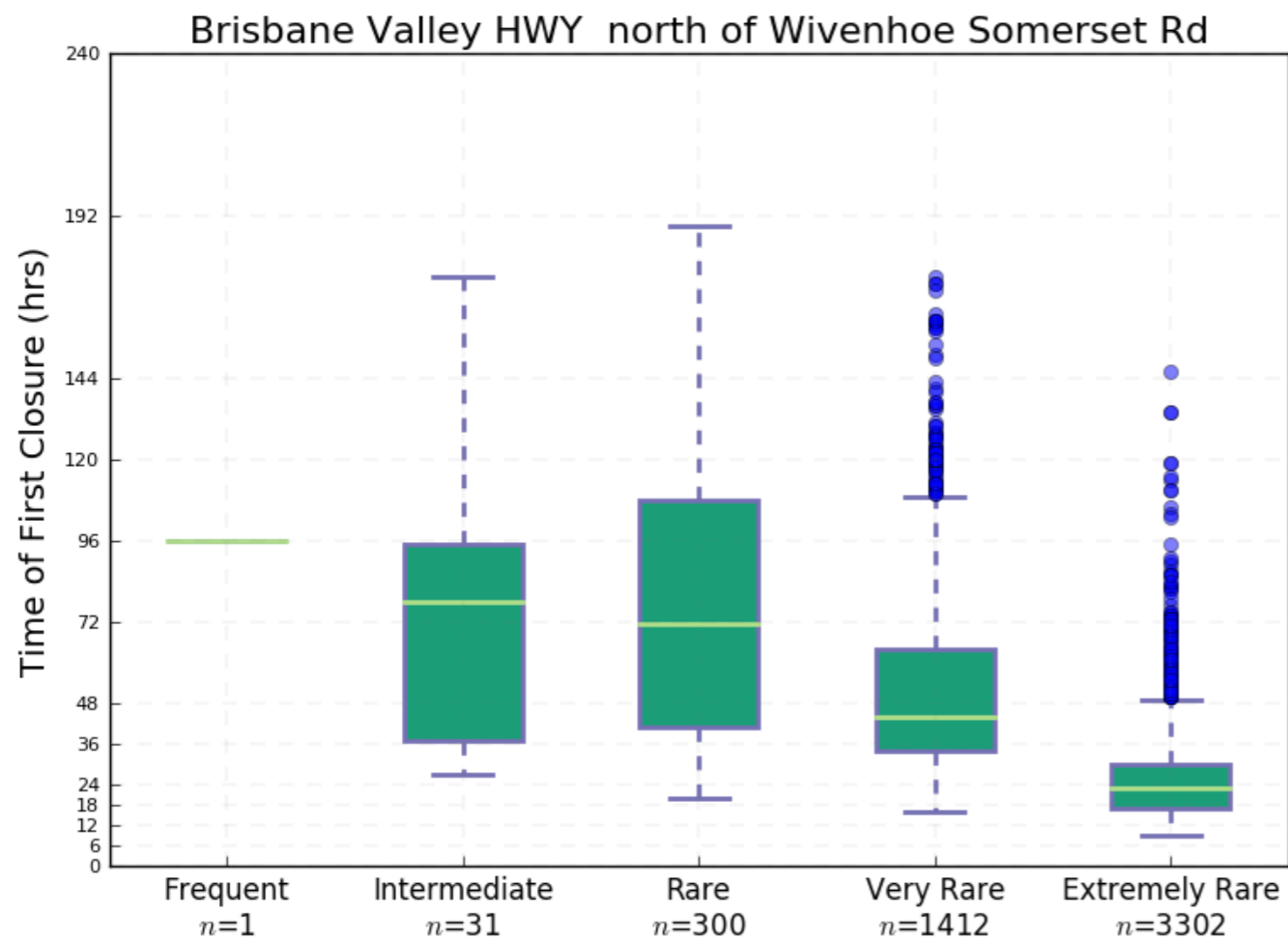
Plot 6 Braun St from Sandgate Rd to Gateway Mwy – Duration of Closure



Plot 7 Brisbane Rd – Time of First Closure

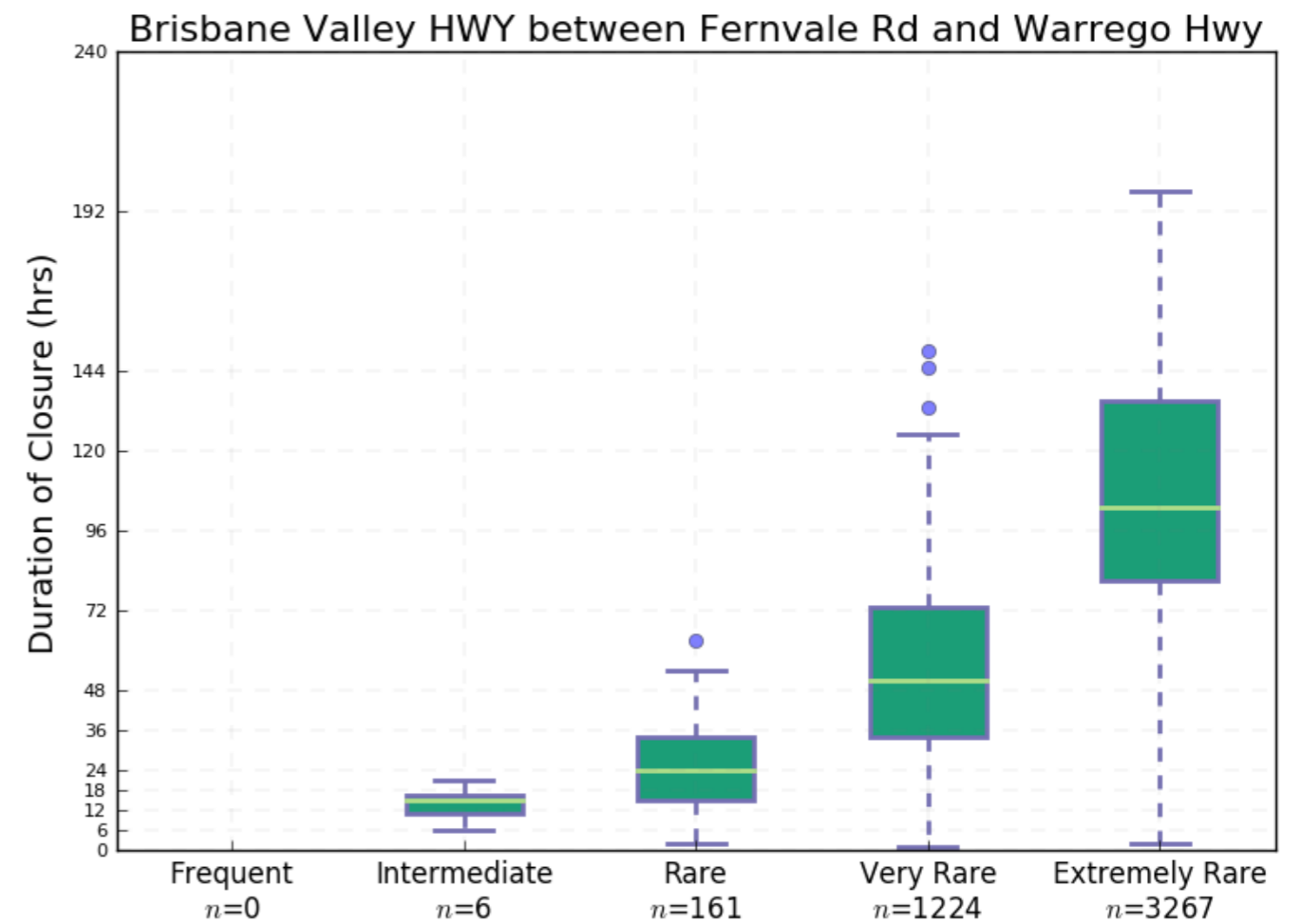
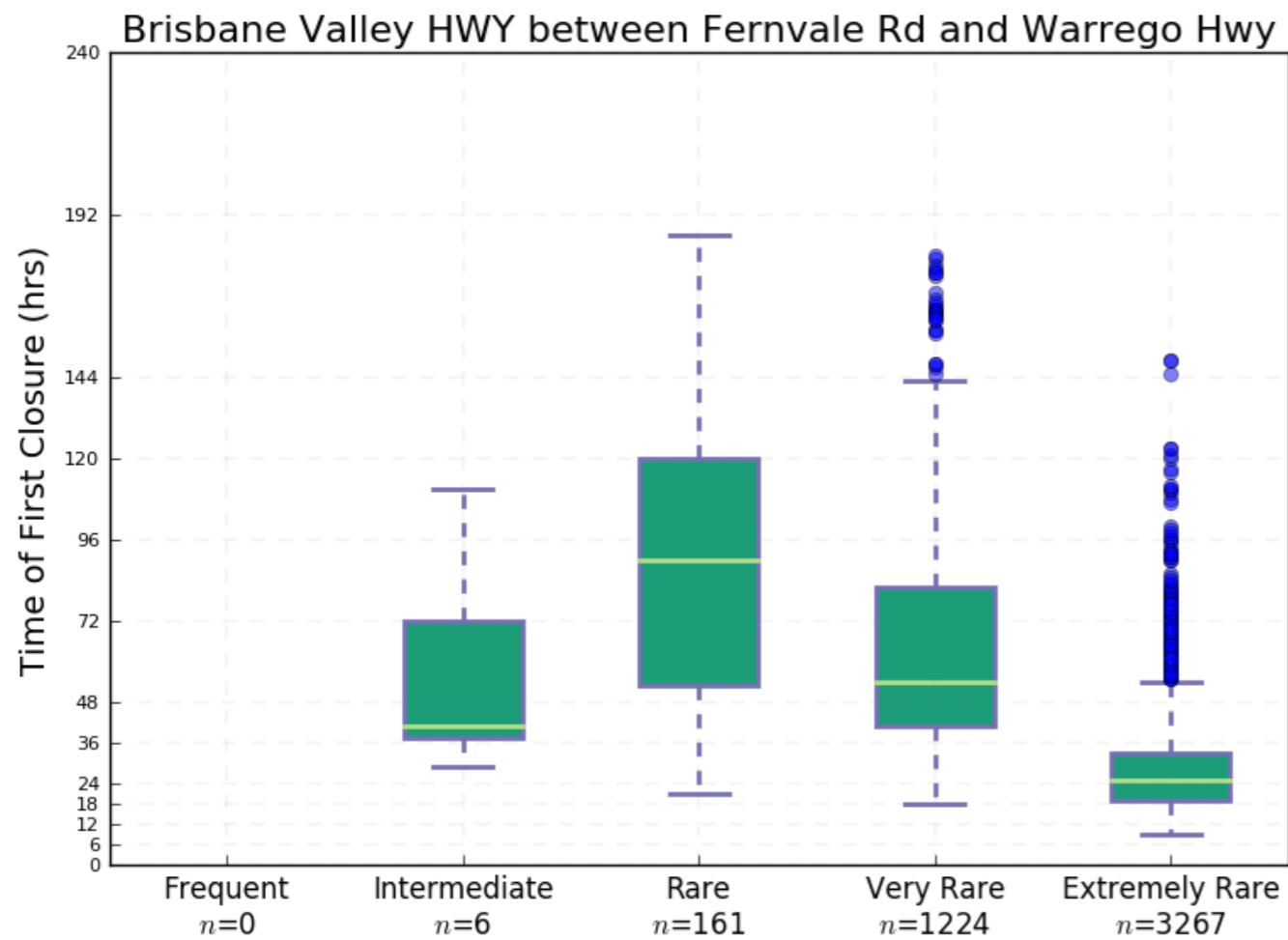


Plot 8 Brisbane Rd – Duration of Closure



Plot 9 Brisbane Valley HWY north of Wivenhoe Somerset Rd – Time of First Closure

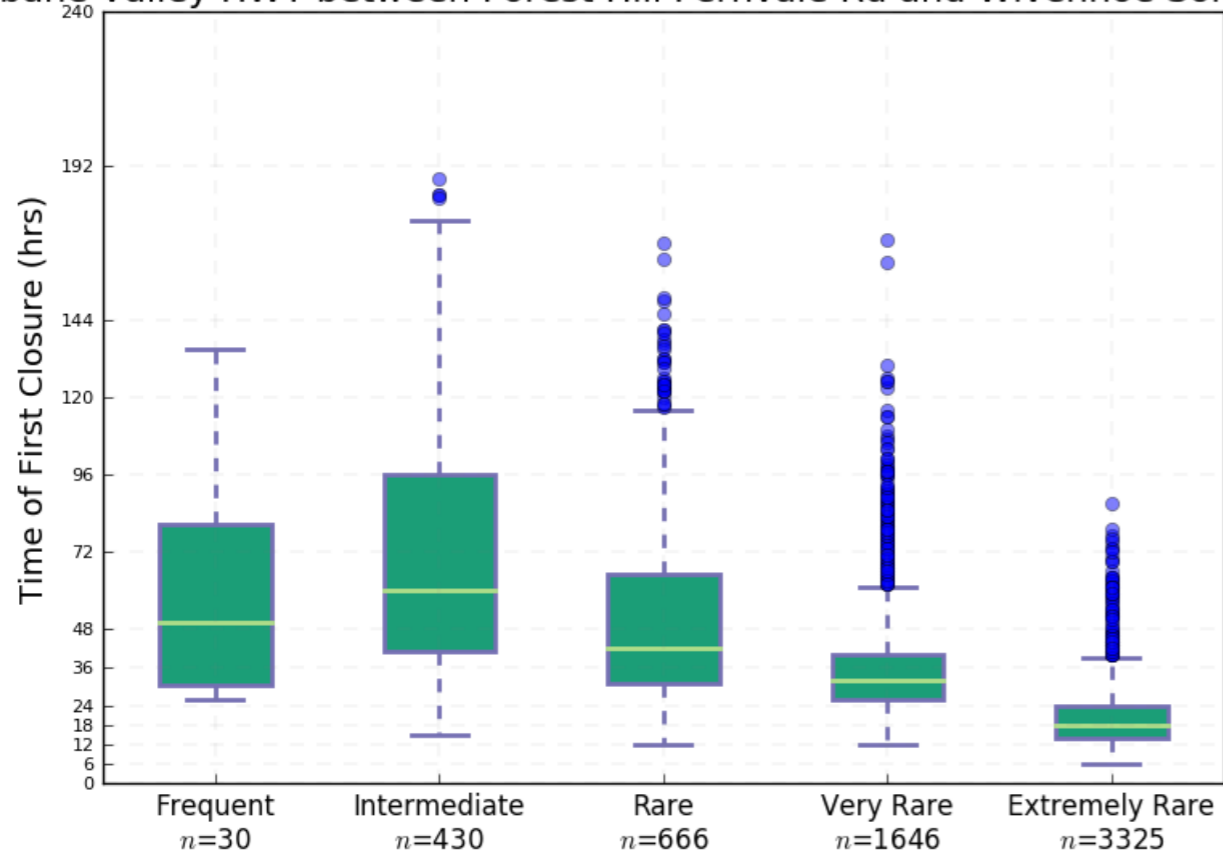
Plot 10 Brisbane Valley HWY north of Wivenhoe Somerset Rd – Duration of Closure



Plot 11 Brisbane Valley HWY between Fernvale Rd and Warrego Hwy – Time of First Closure

Plot 12 Brisbane Valley HWY between Fernvale Rd and Warrego Hwy – Duration of Closure

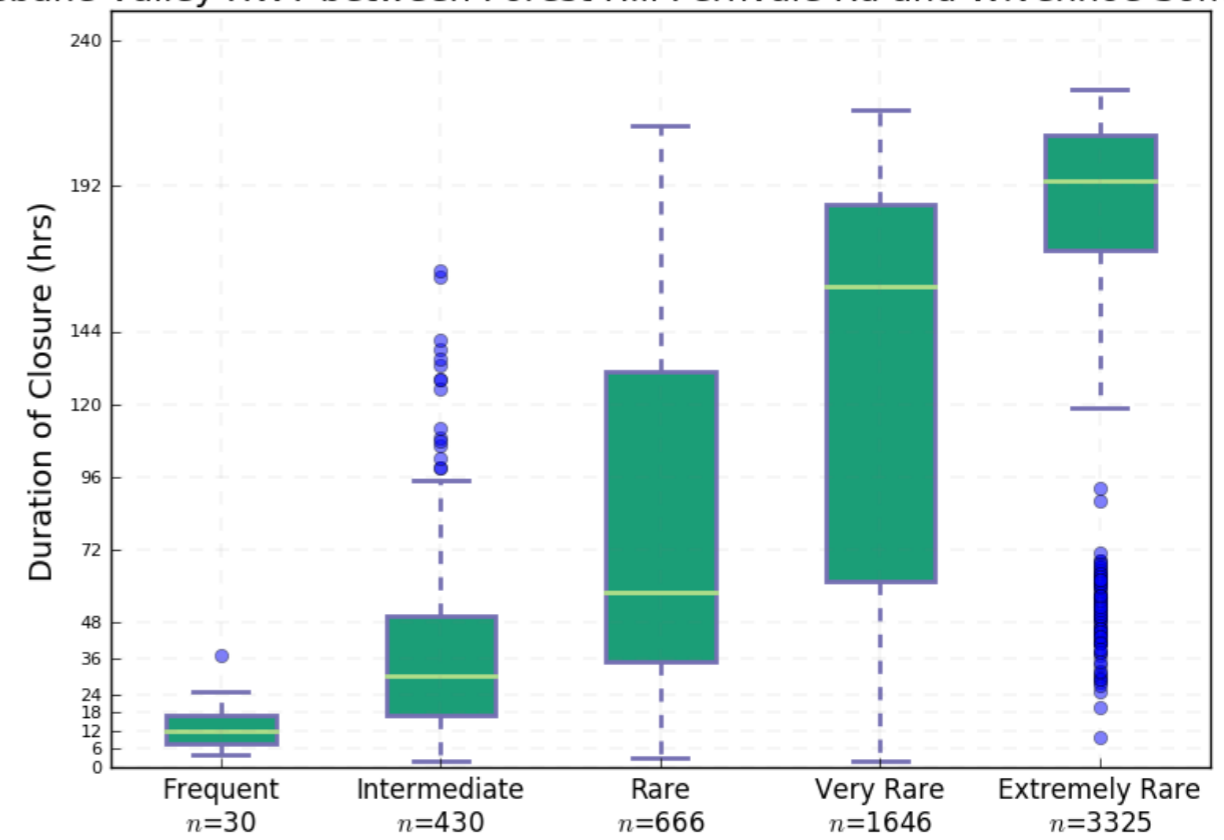
Brisbane Valley HWY between Forest Hill Fernvale Rd and Wivenhoe Somerset Rd



Events not exceeding Road = 5243

Plot 13 Brisbane Valley HWY between Forest Hill Fernvale Rd and Wivenhoe Somerset Rd – Time of First Closure

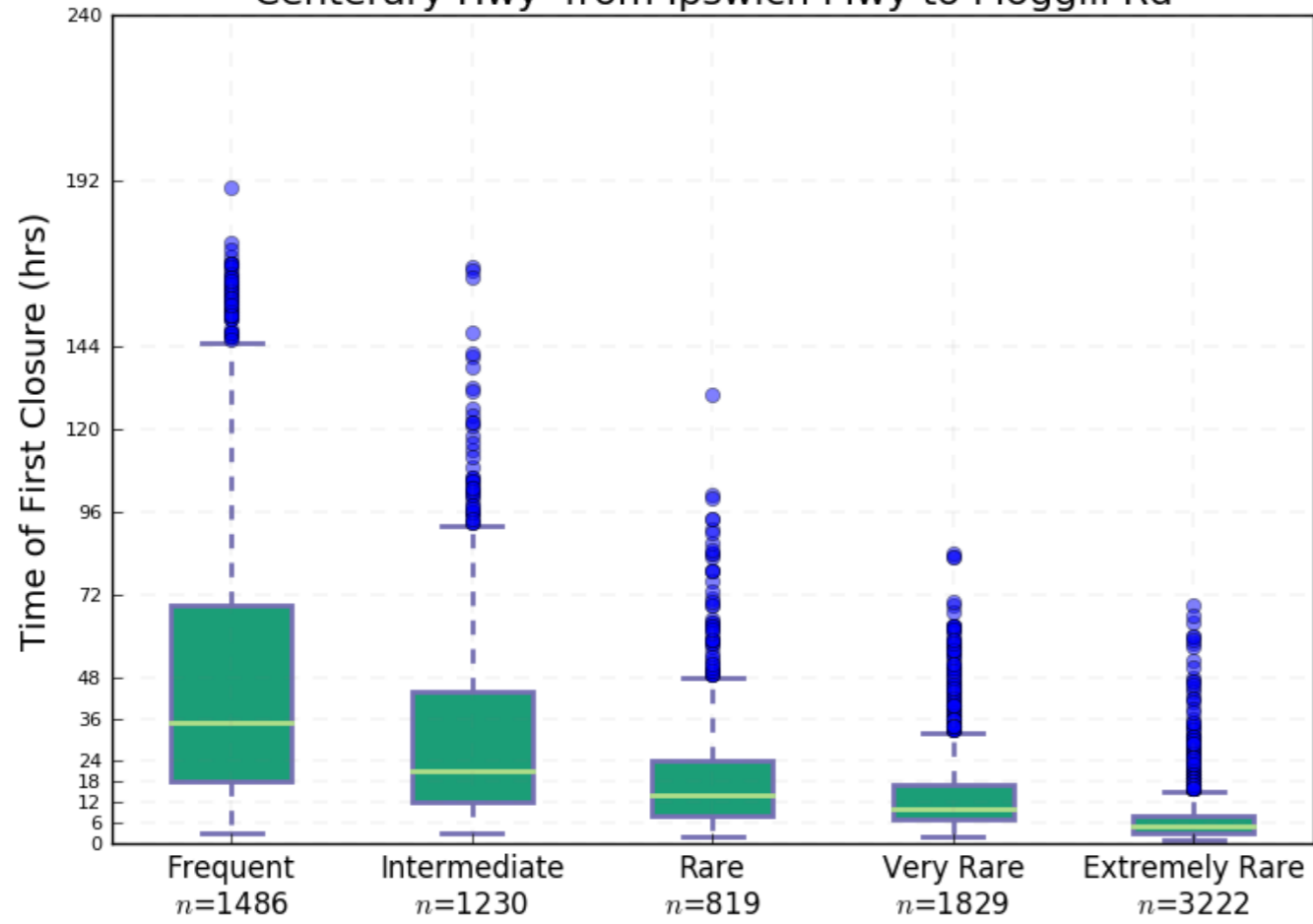
Brisbane Valley HWY between Forest Hill Fernvale Rd and Wivenhoe Somerset Rd



Events not exceeding Road = 5243

Plot 14 Brisbane Valley HWY between Forest Hill Fernvale Rd and Wivenhoe Somerset Rd – Duration of Closure

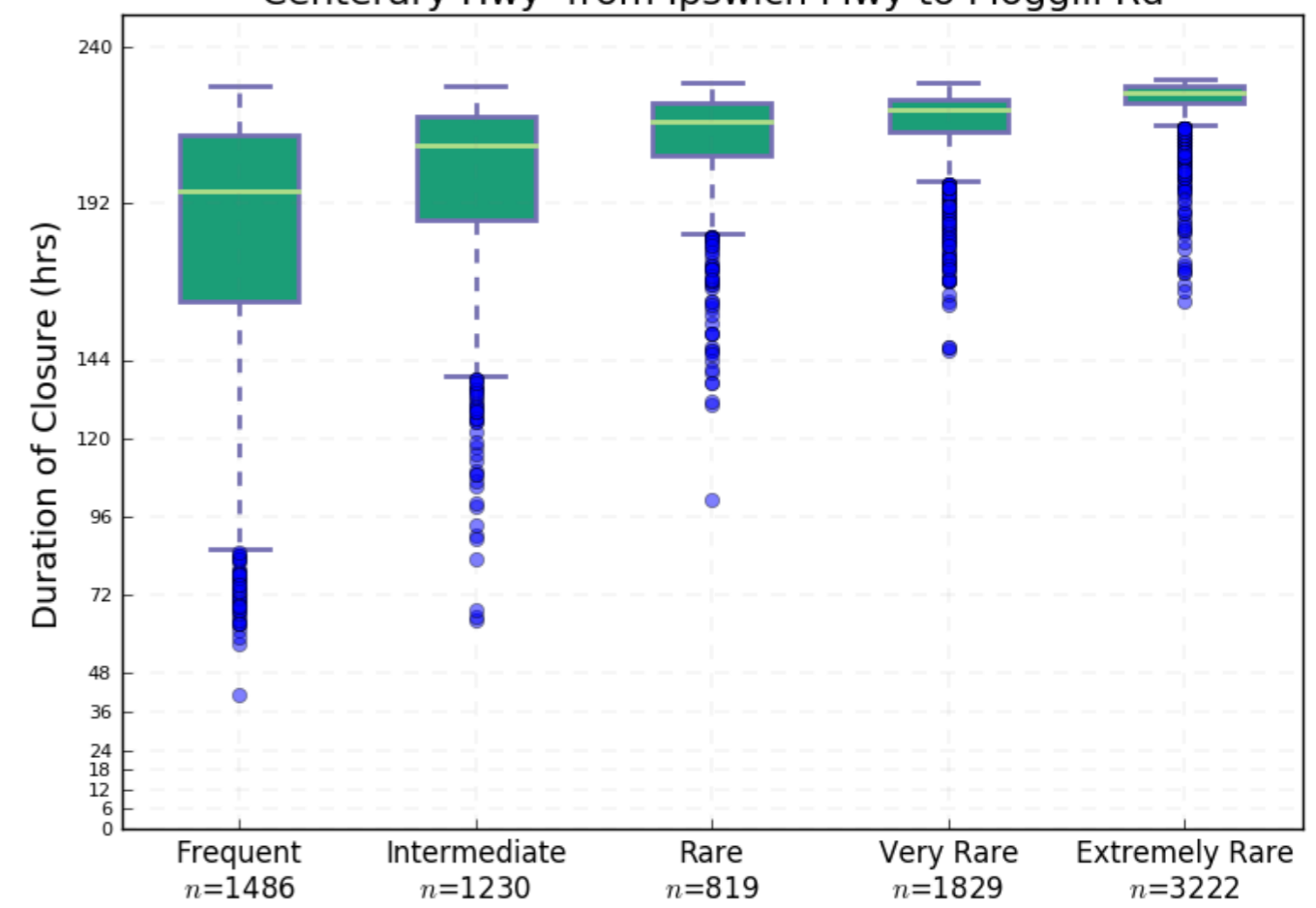
Centerary Hwy from Ipswich Mwy to Moggill Rd



Events not exceeding Road = 2754

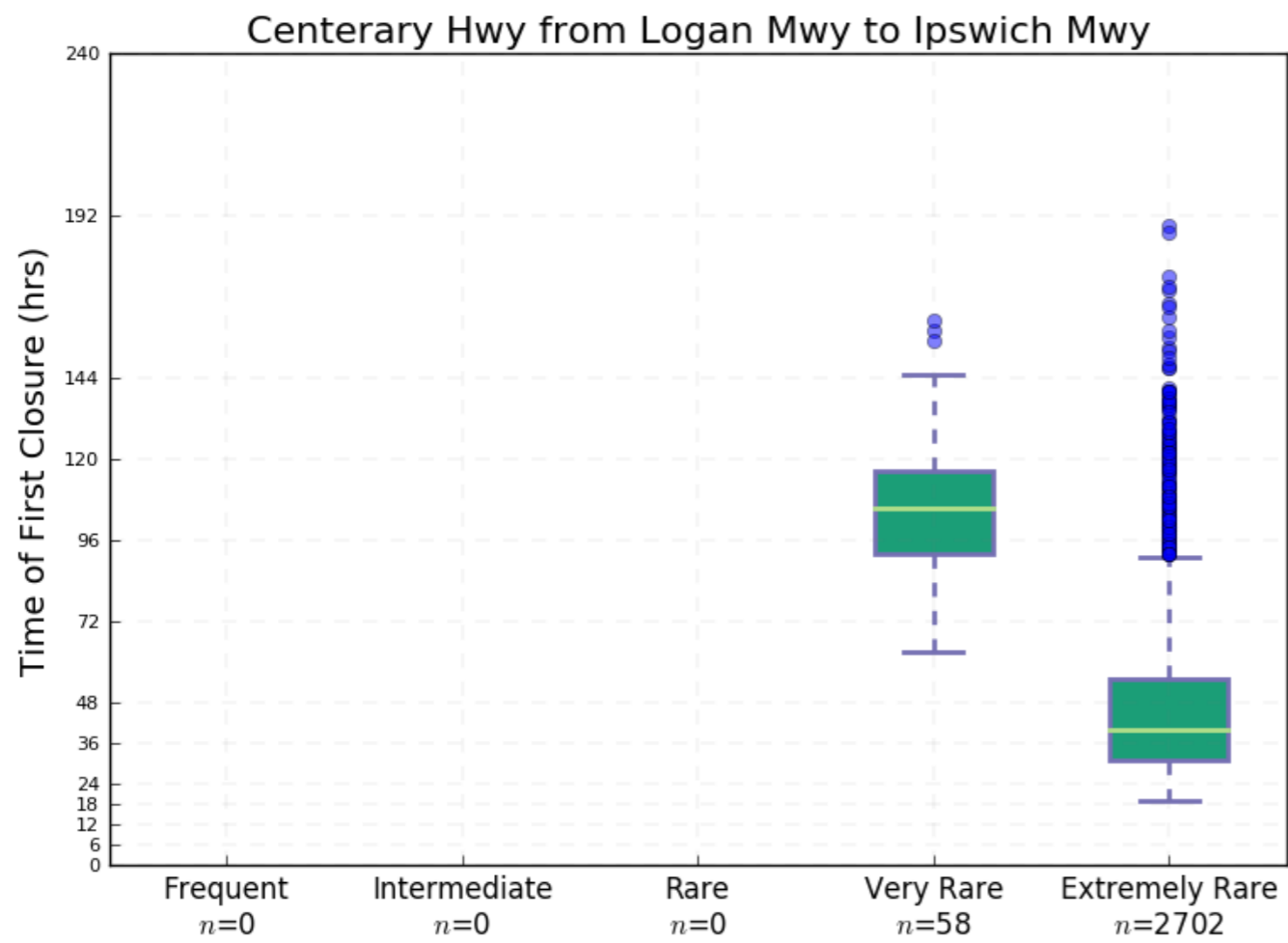
Plot 15 Centerary Hwy from Ipswich Mwy to Moggill Rd – Time of First Closure

Centerary Hwy from Ipswich Mwy to Moggill Rd



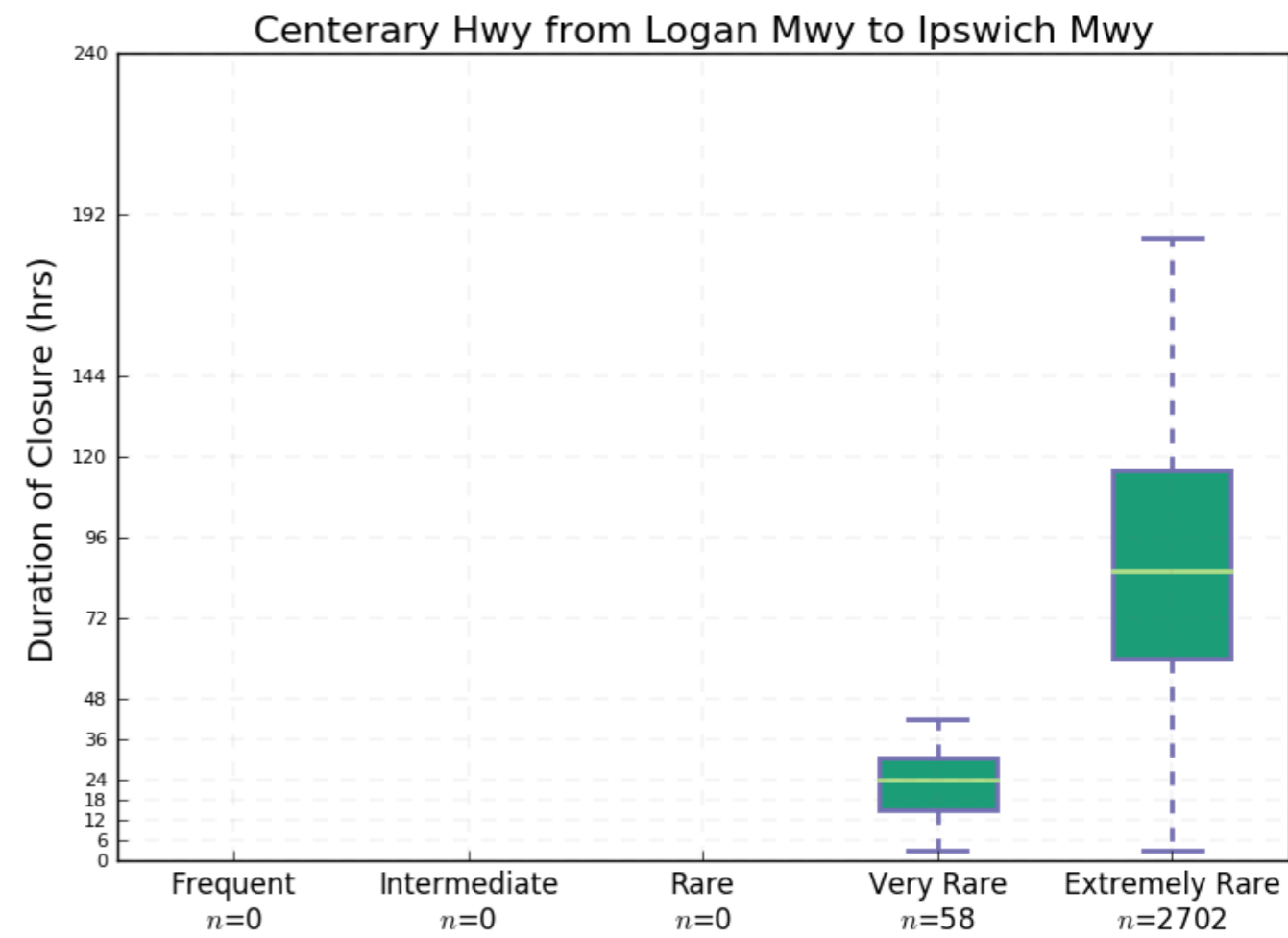
Events not exceeding Road = 2754

Plot 16 Centerary Hwy from Ipswich Mwy to Moggill Rd – Duration of Closure



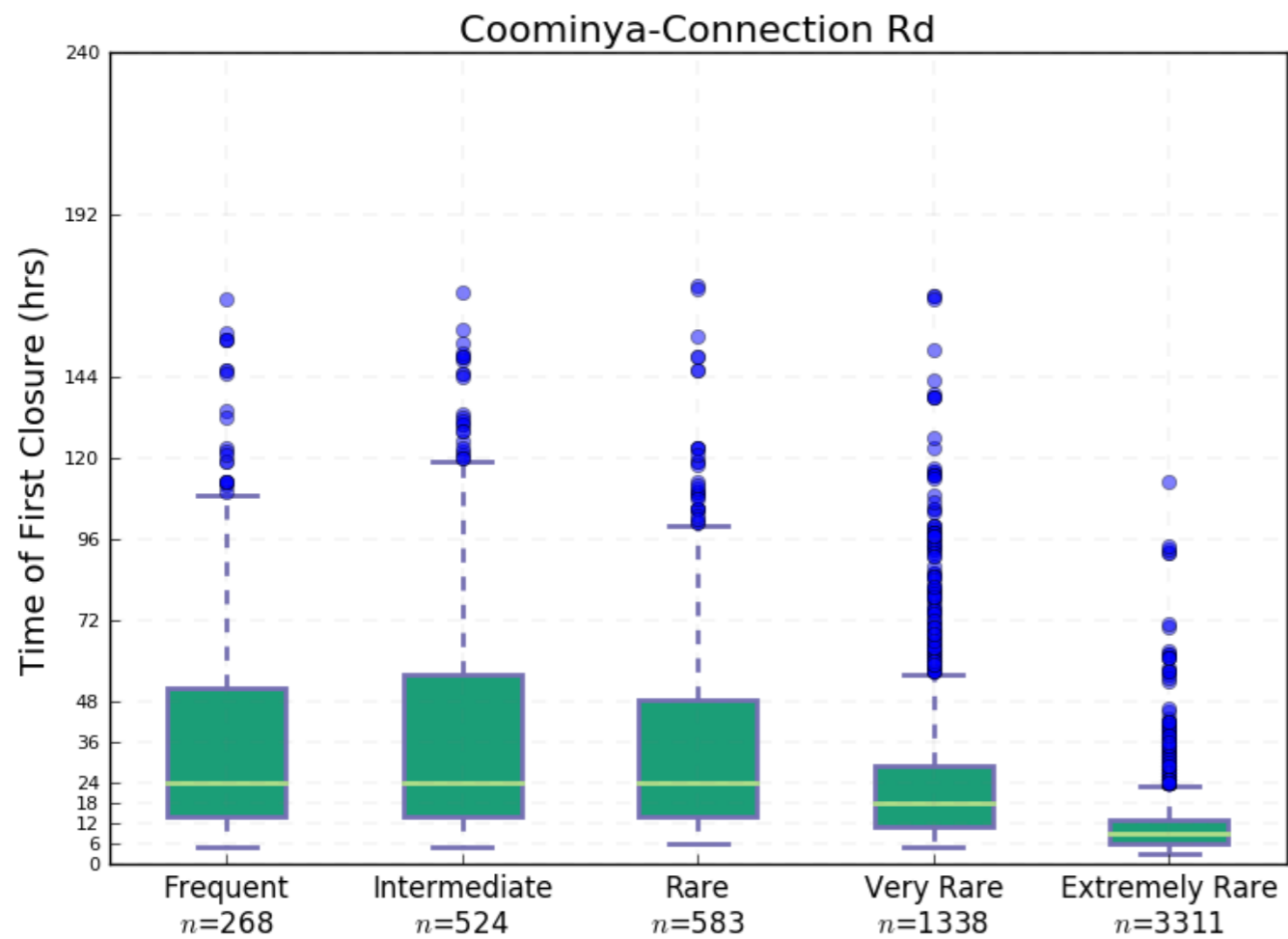
Events not exceeding Road = 8580

Plot 17 Centenary Hwy from Logan Mwy to Ipswich Mwy – Time of First Closure



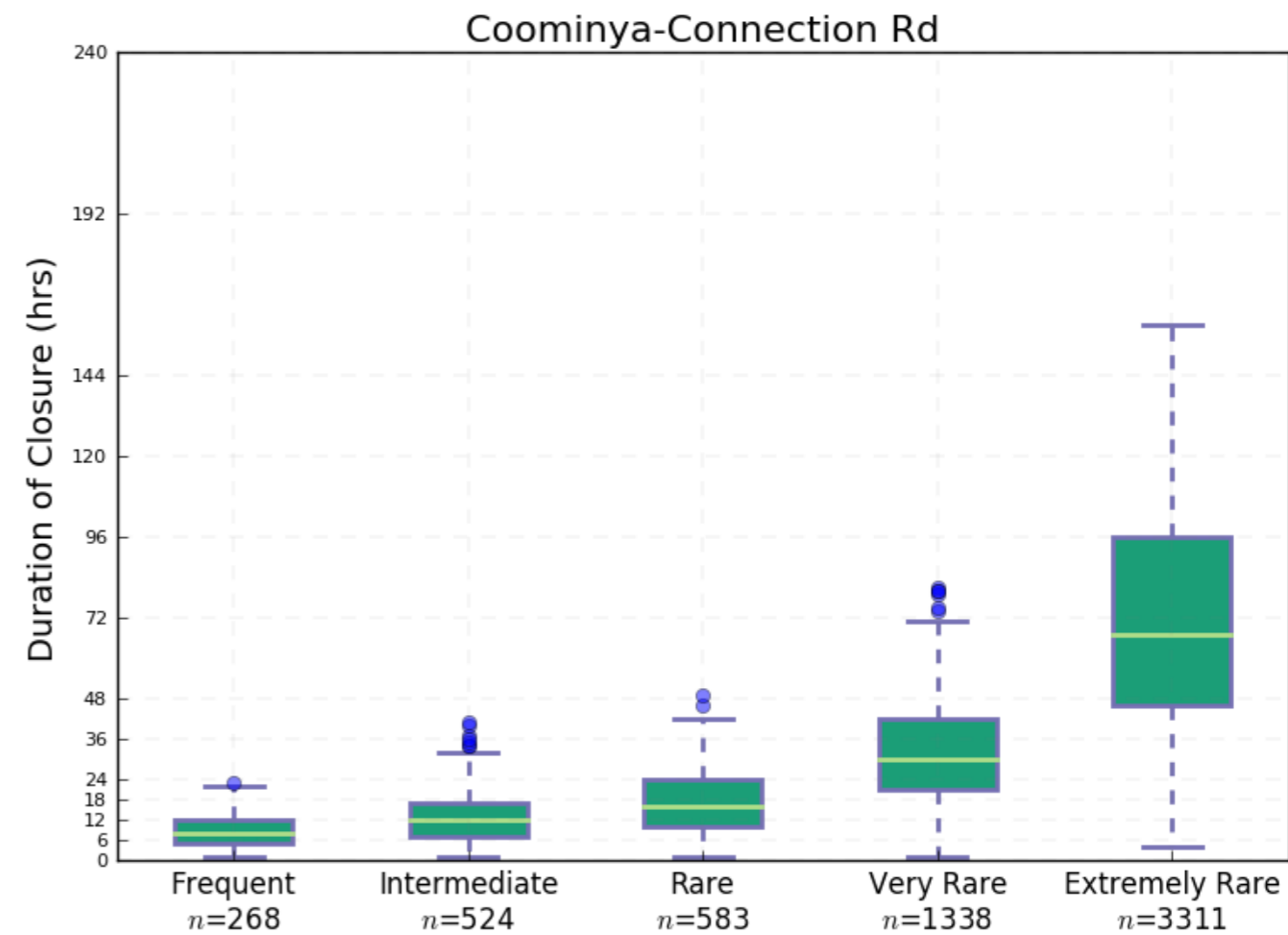
Events not exceeding Road = 8580

Plot 18 Centenary Hwy from Logan Mwy to Ipswich Mwy – Duration of Closure



Events not exceeding Road = 5316

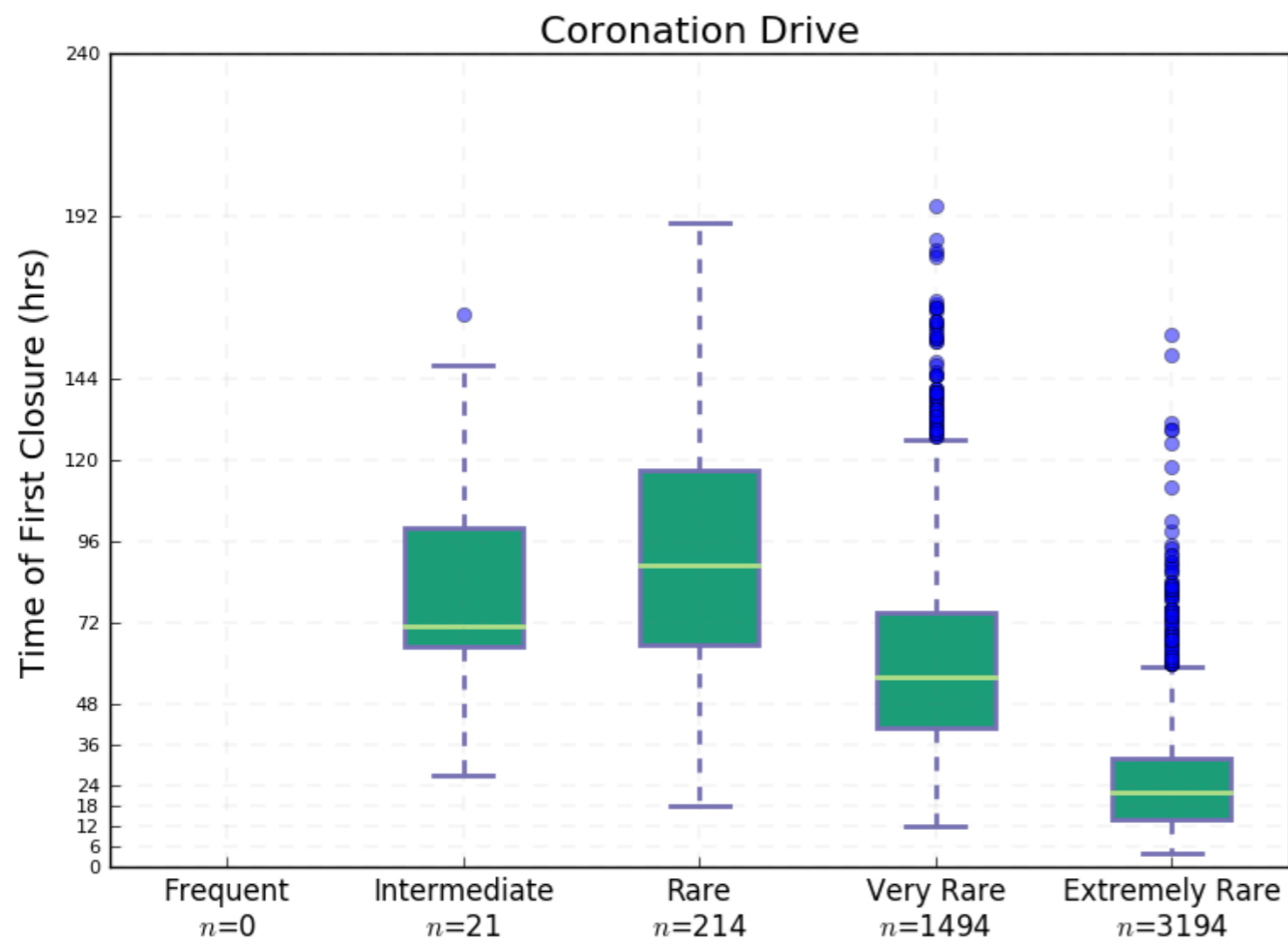
Plot 19 Coominya-Connection Rd – Time of First Closure



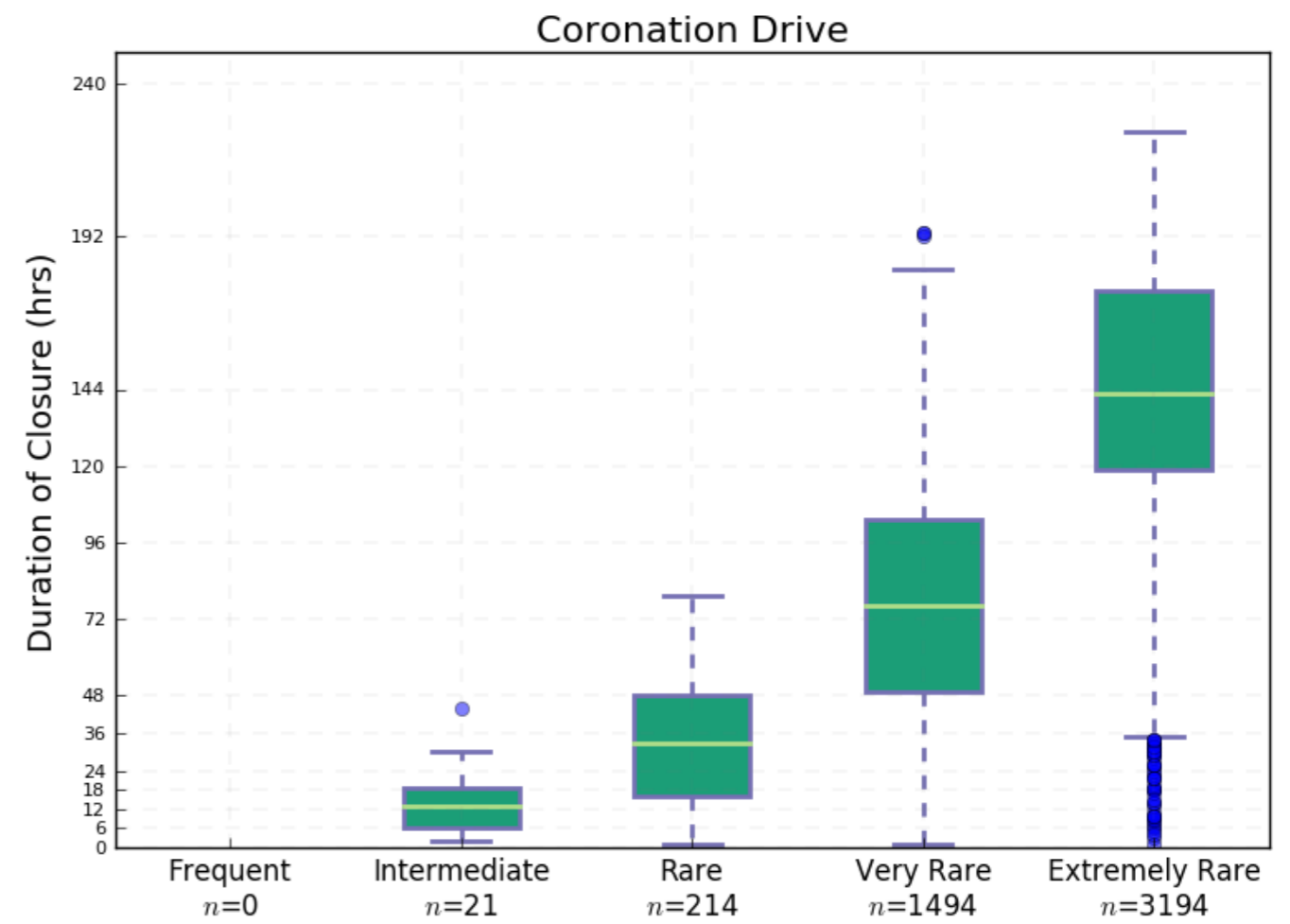
Events not exceeding Road = 5316

Plot 20 Coominya-Connection Rd – Duration of Closure

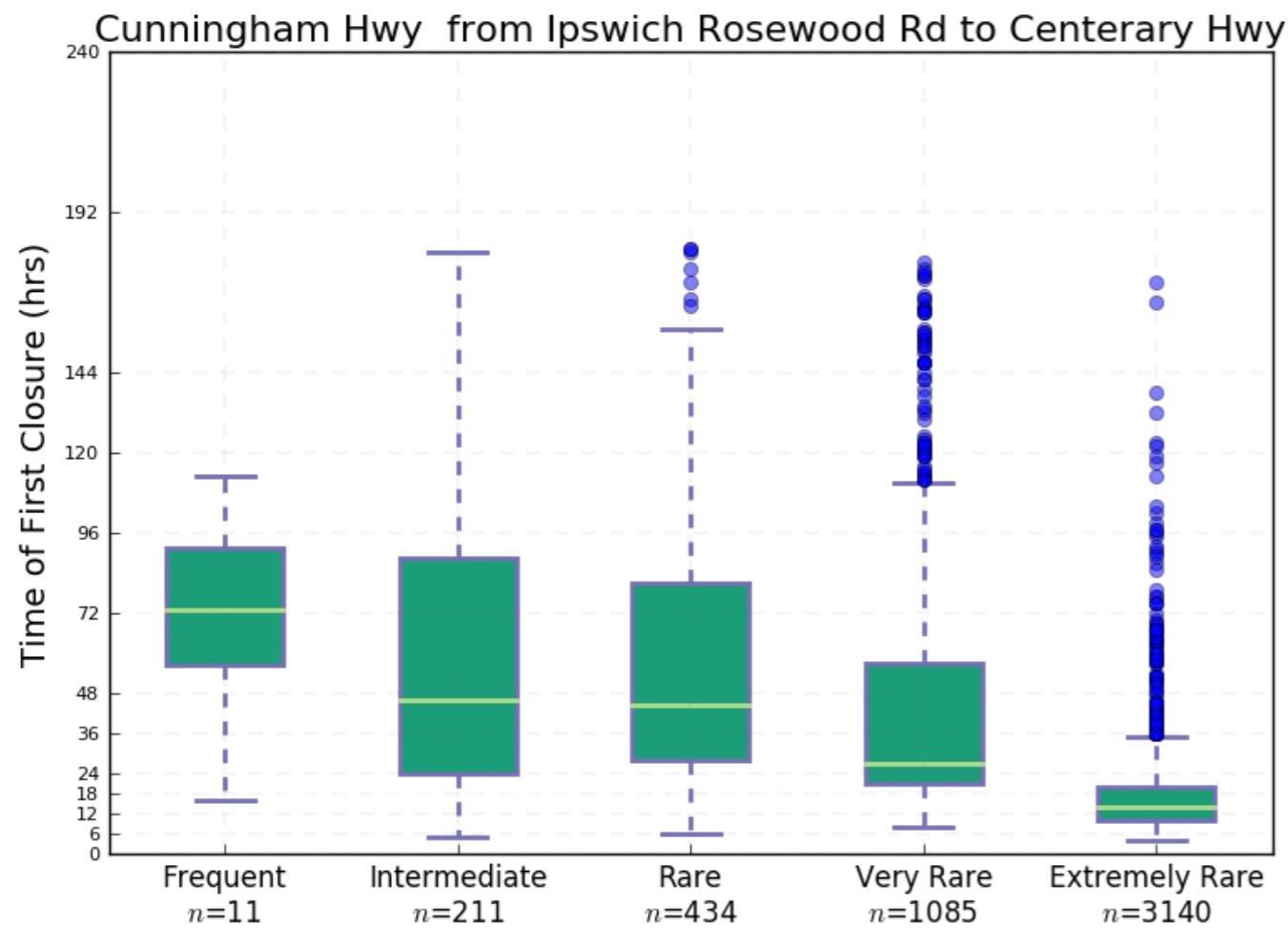




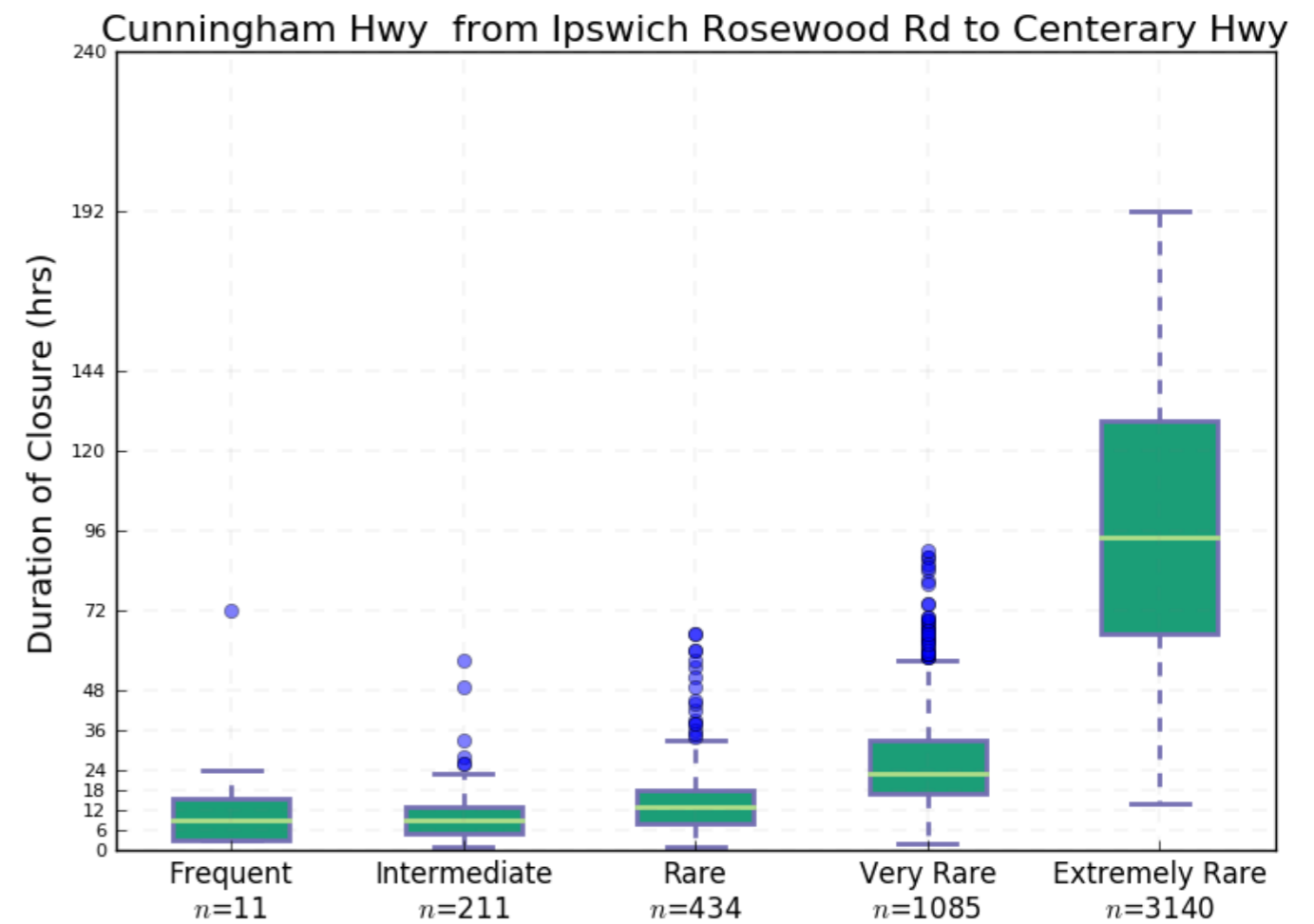
Plot 21 Coronation Drive – Time of First Closure



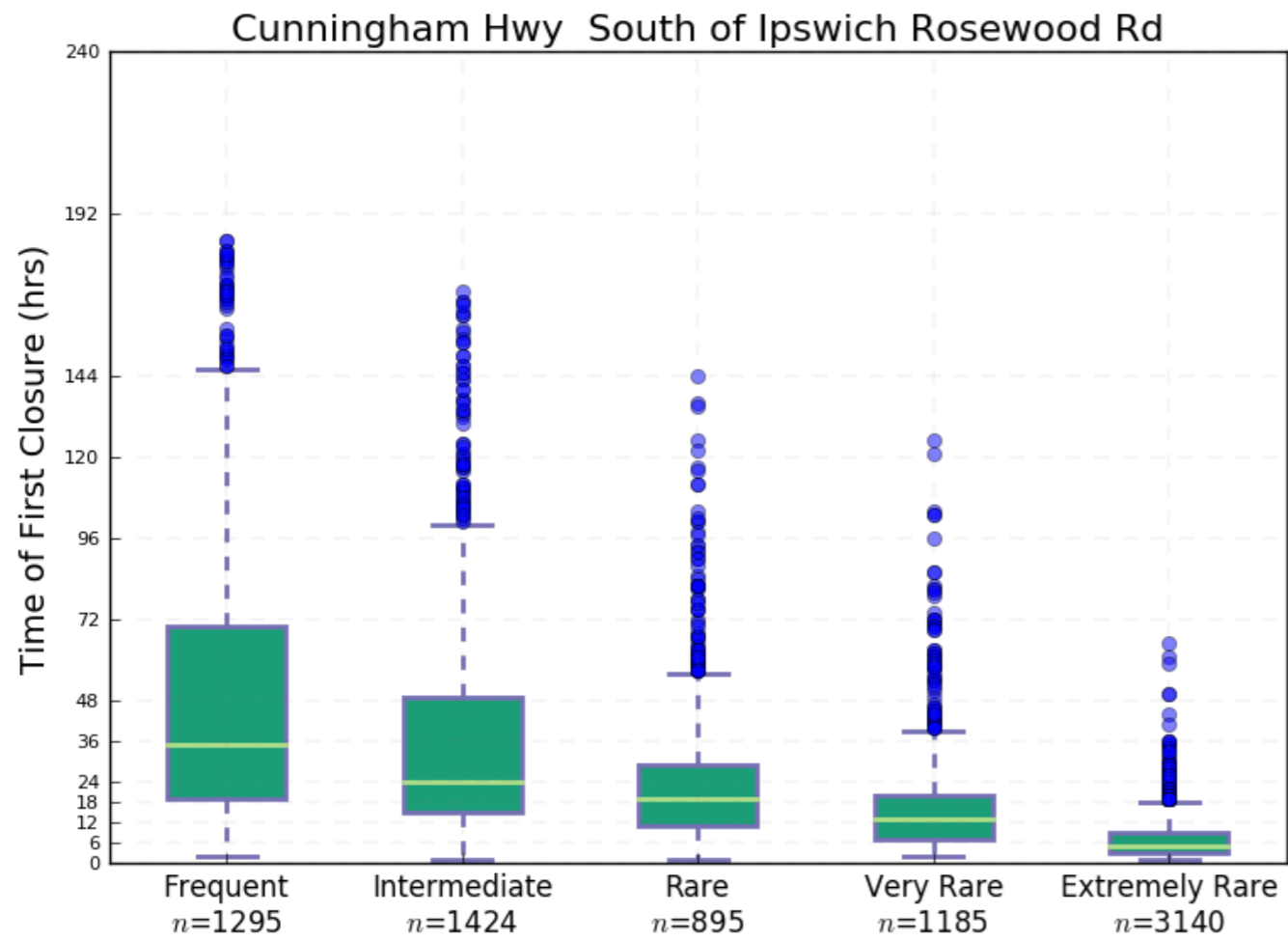
Plot 22 Coronation Drive – Duration of Closure



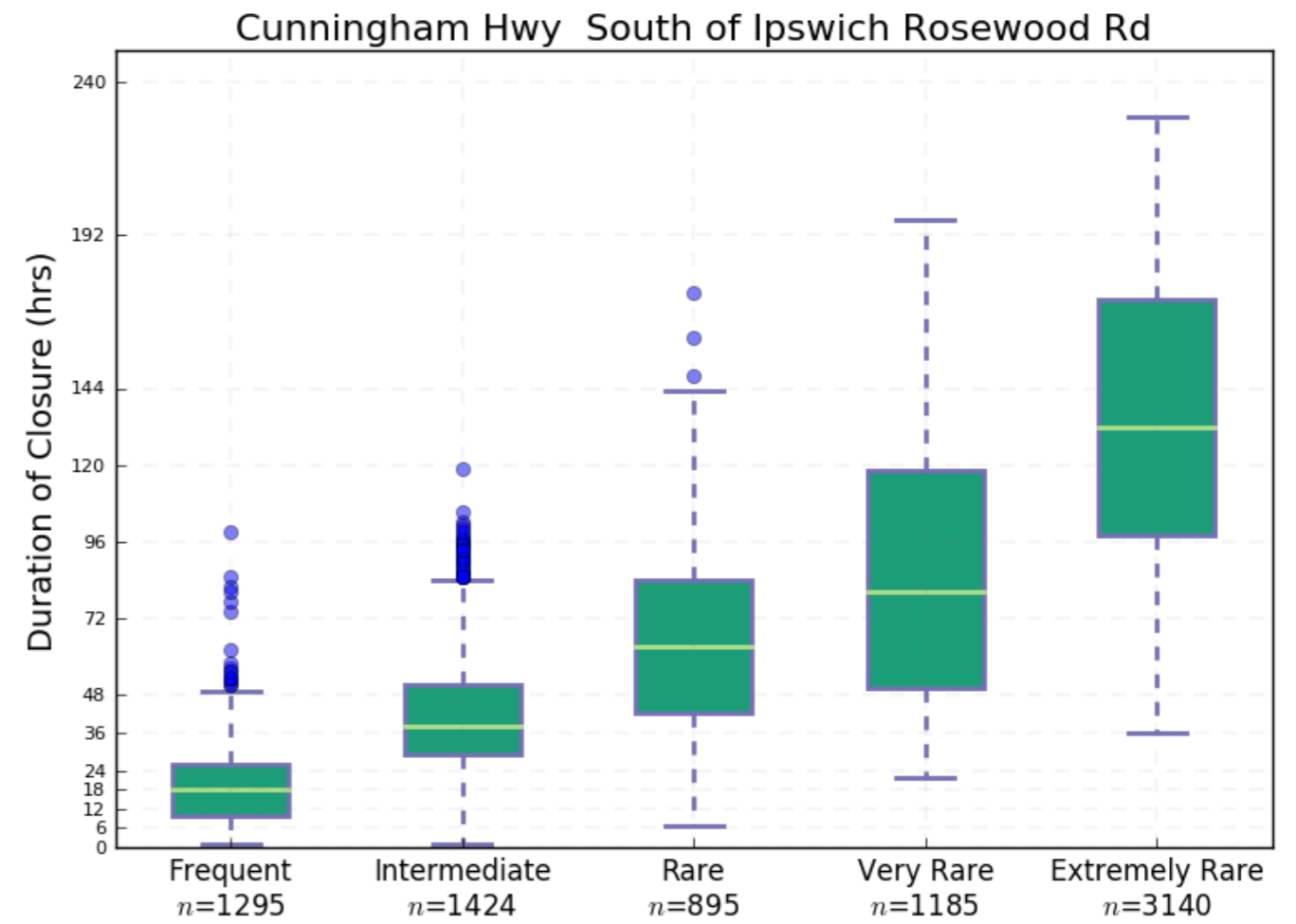
Plot 23 Cunningham Hwy from Ipswich Rosewood Rd to Centerary Hwy – Time of First Closure



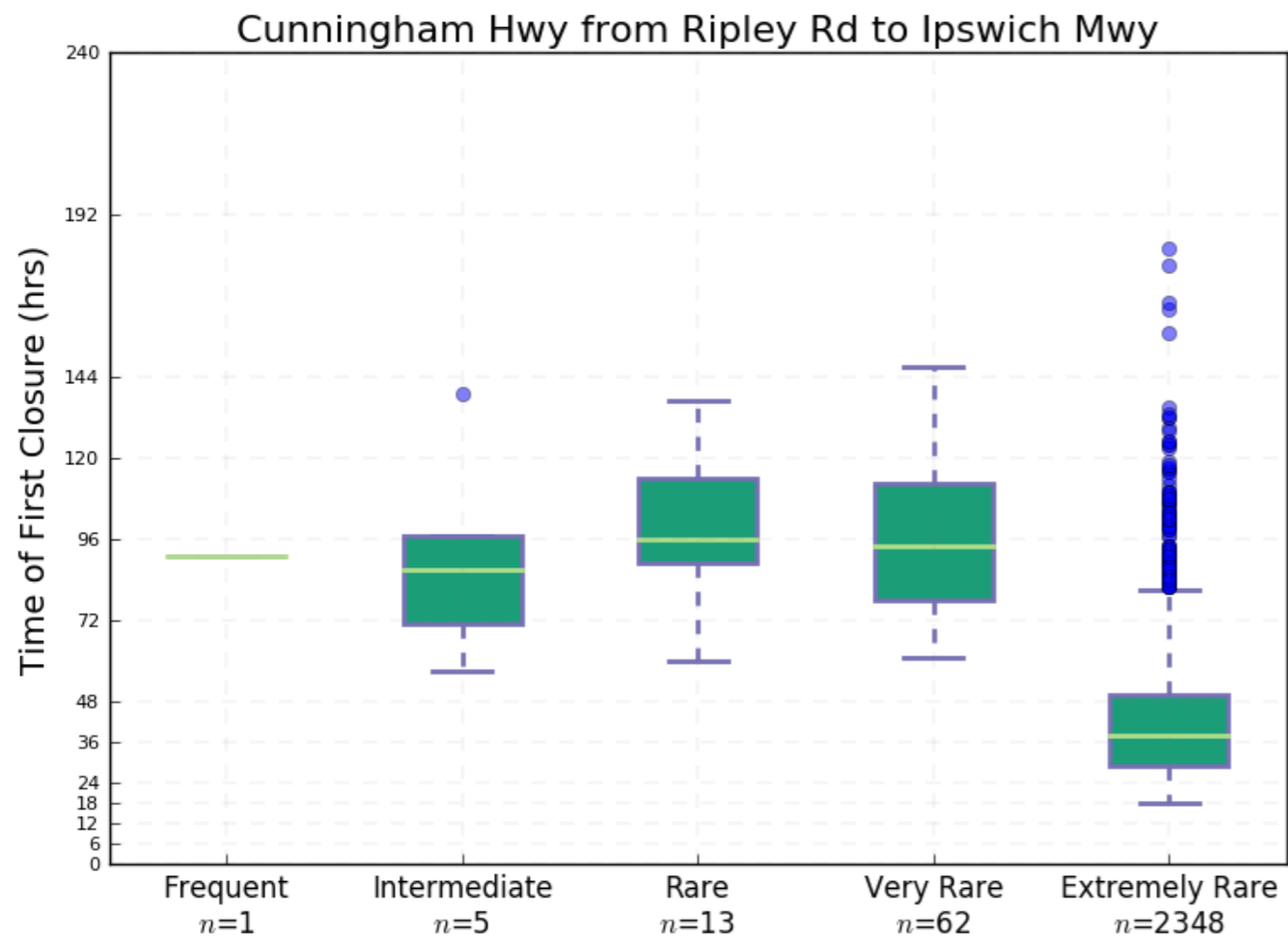
Plot 24 Cunningham Hwy from Ipswich Rosewood Rd to Centerary Hwy – Duration of Closure



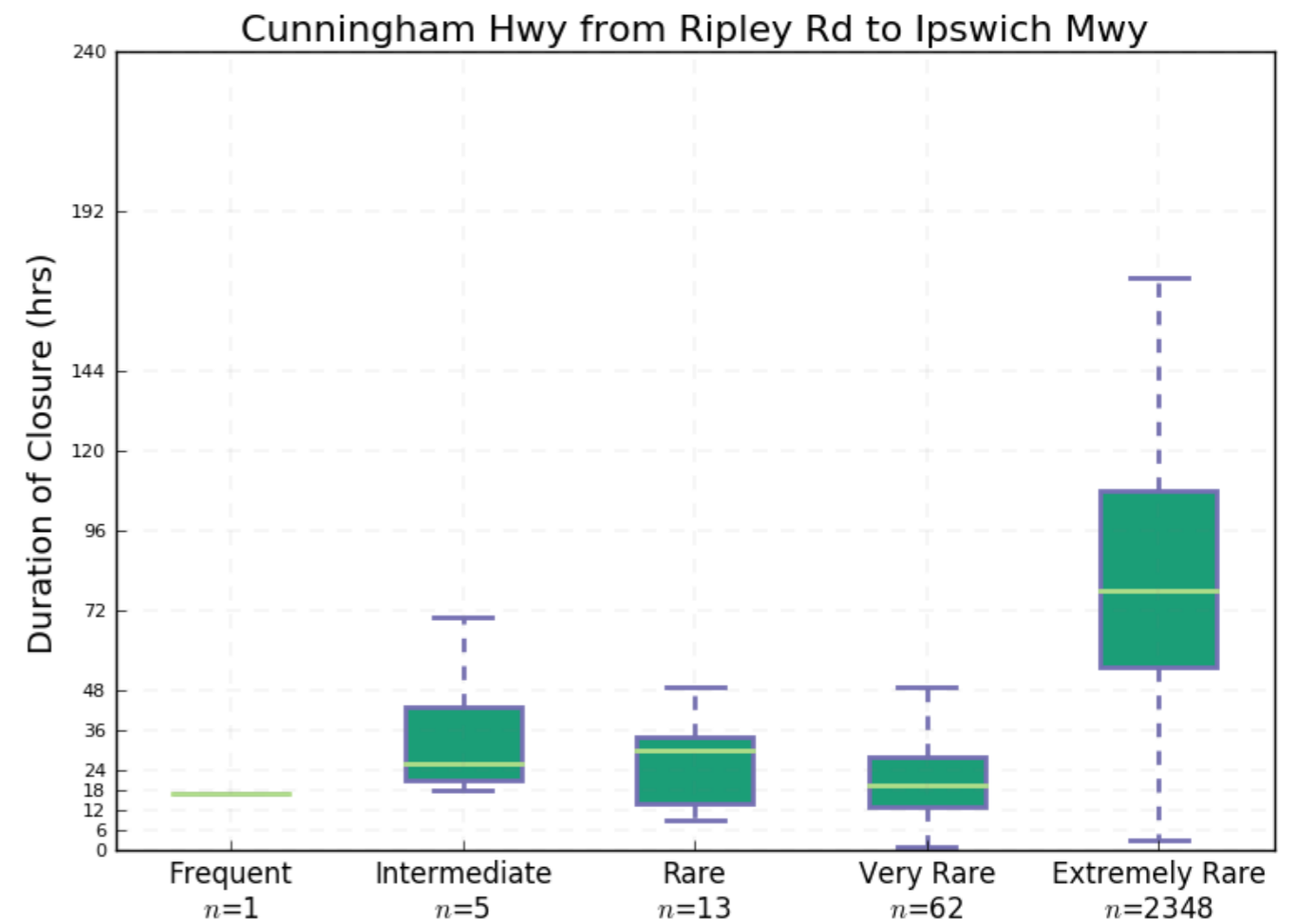
Plot 25 Cunningham Hwy South of Ipswich Rosewood Rd – Time of First Closure



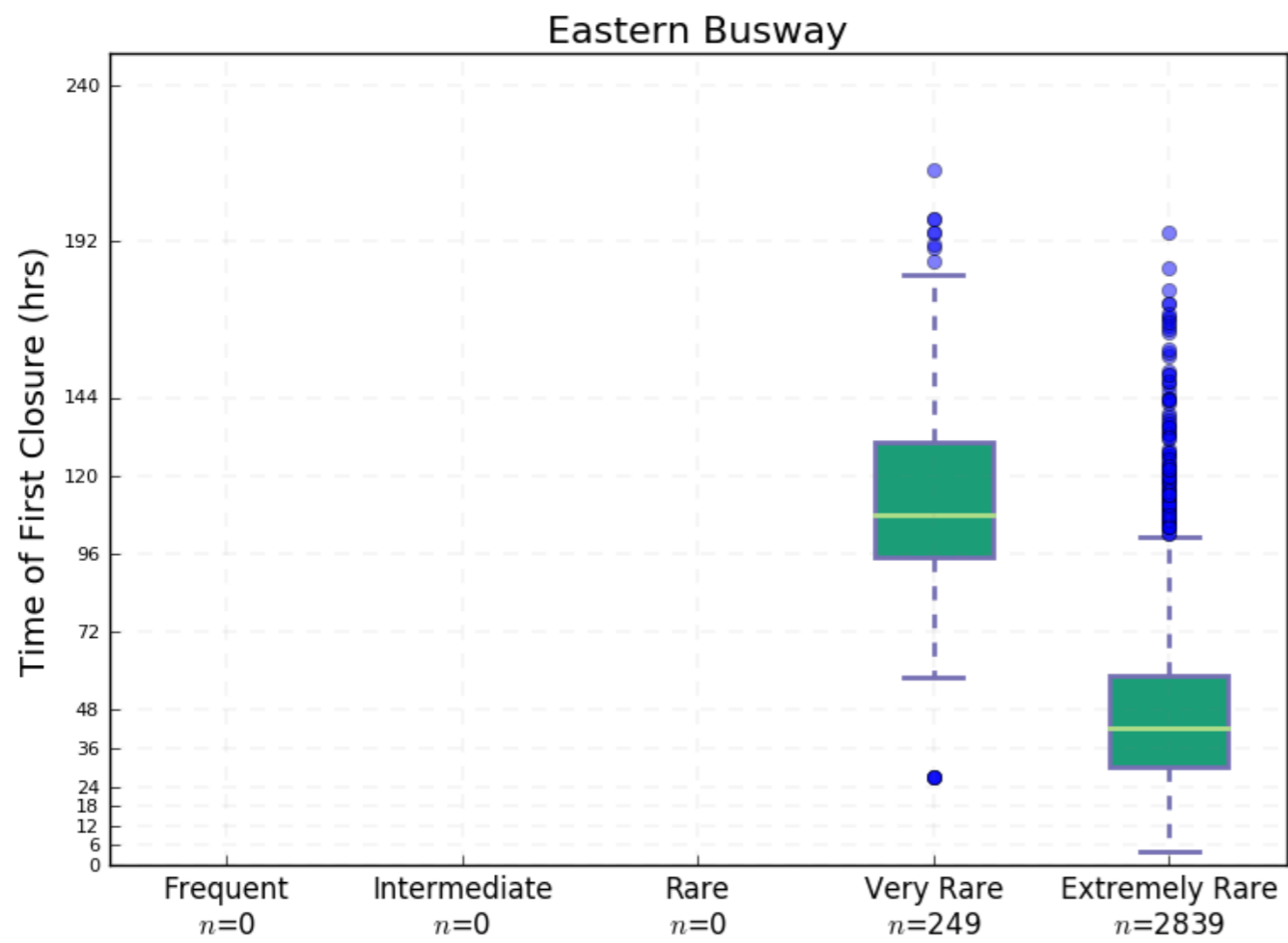
Plot 26 Cunningham Hwy South of Ipswich Rosewood Rd – Duration of Closure



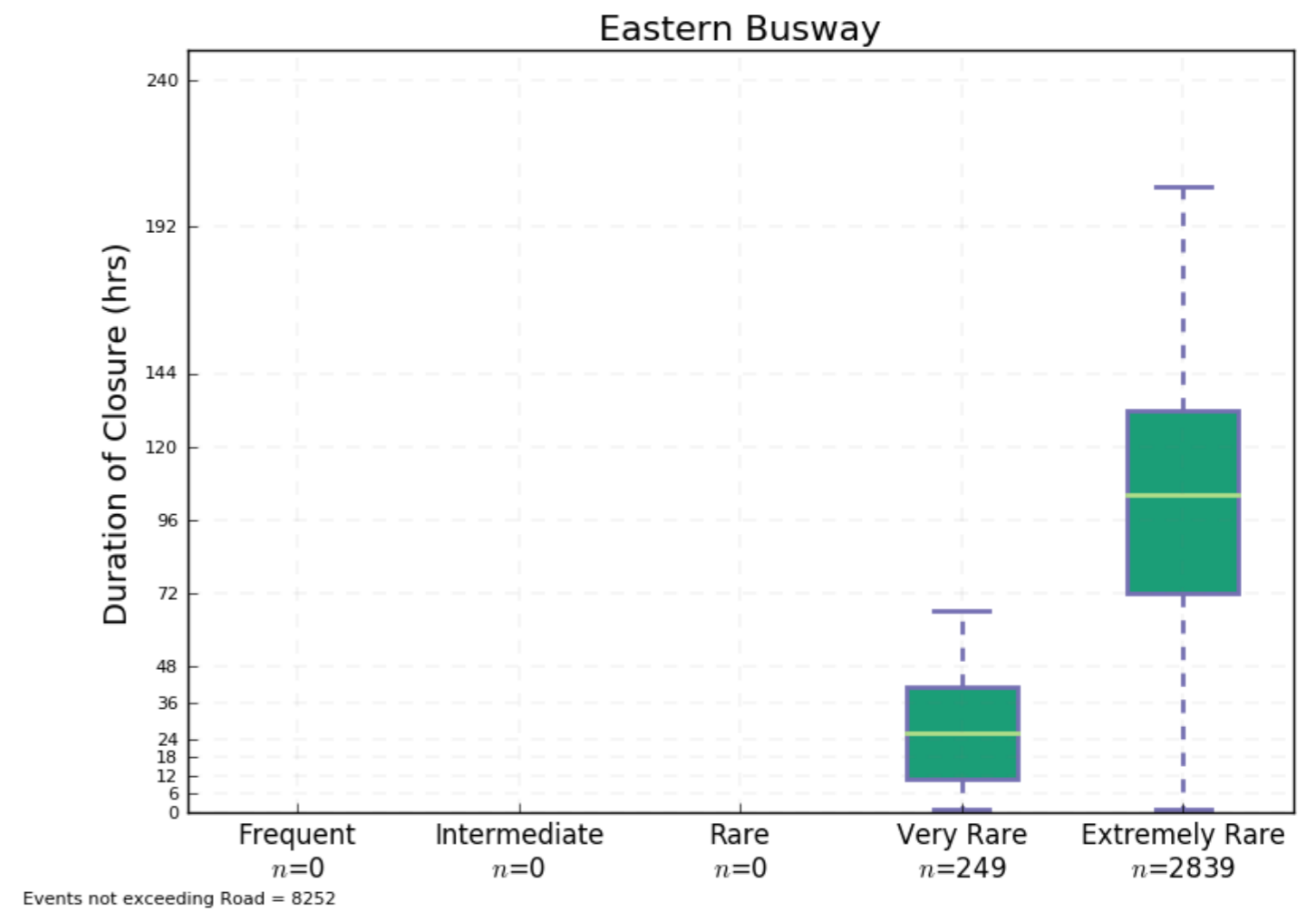
Plot 27 Cunningham Hwy from Ripley Rd to Ipswich Mwy – Time of First Closure



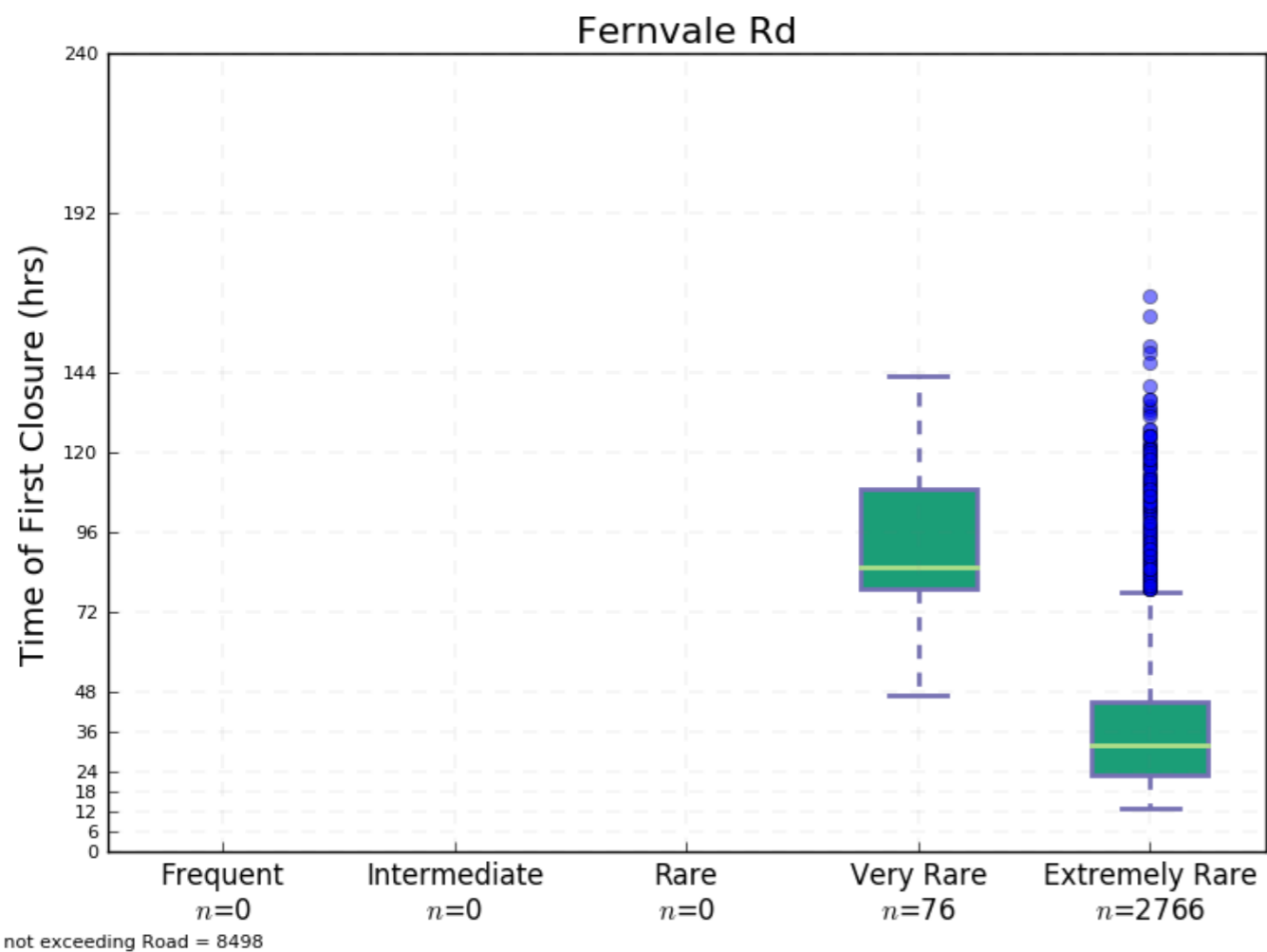
Plot 28 Cunningham Hwy from Ripley Rd to Ipswich Mwy – Duration of Closure



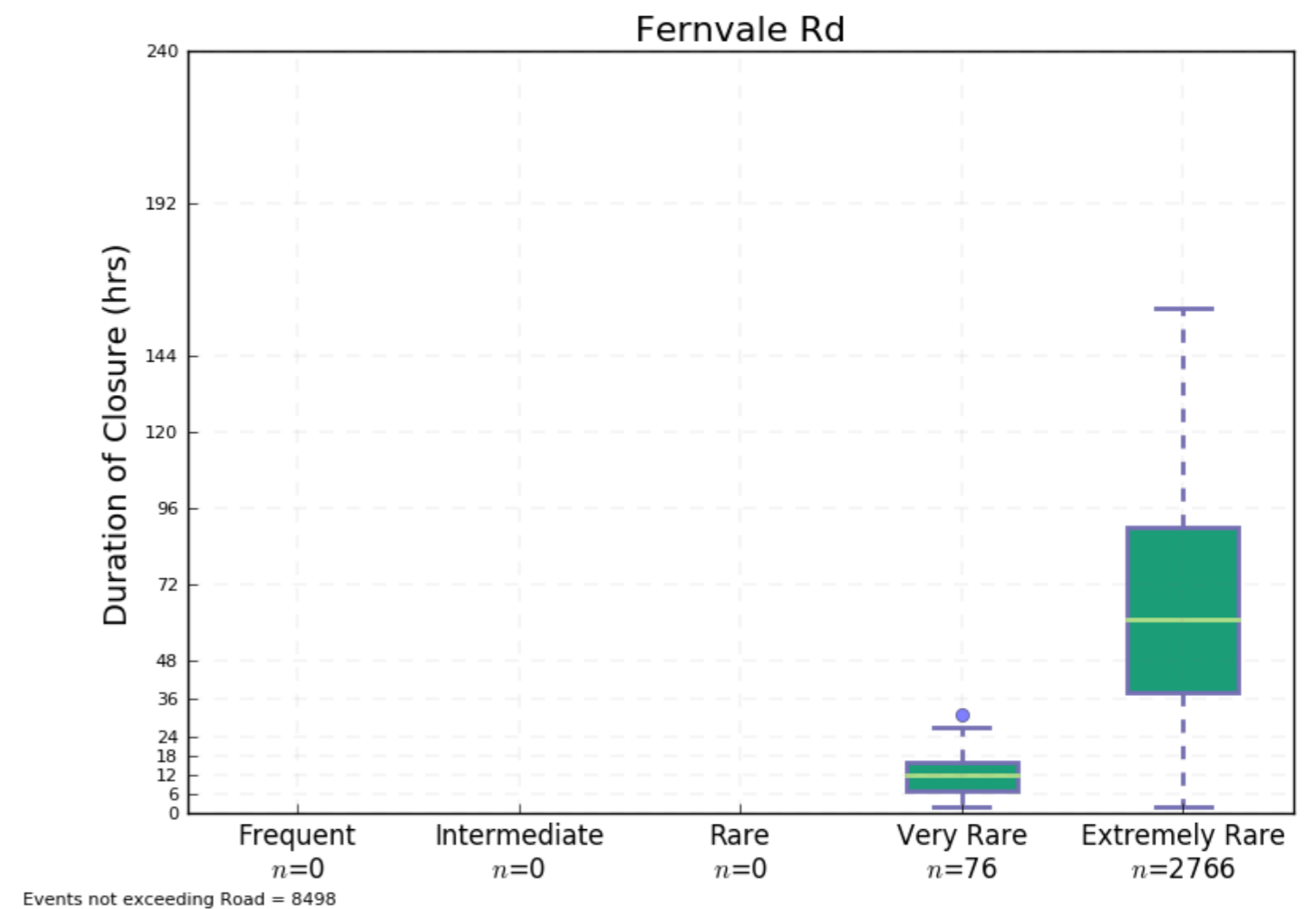
Plot 29 Eastern Busway– Time of First Closure



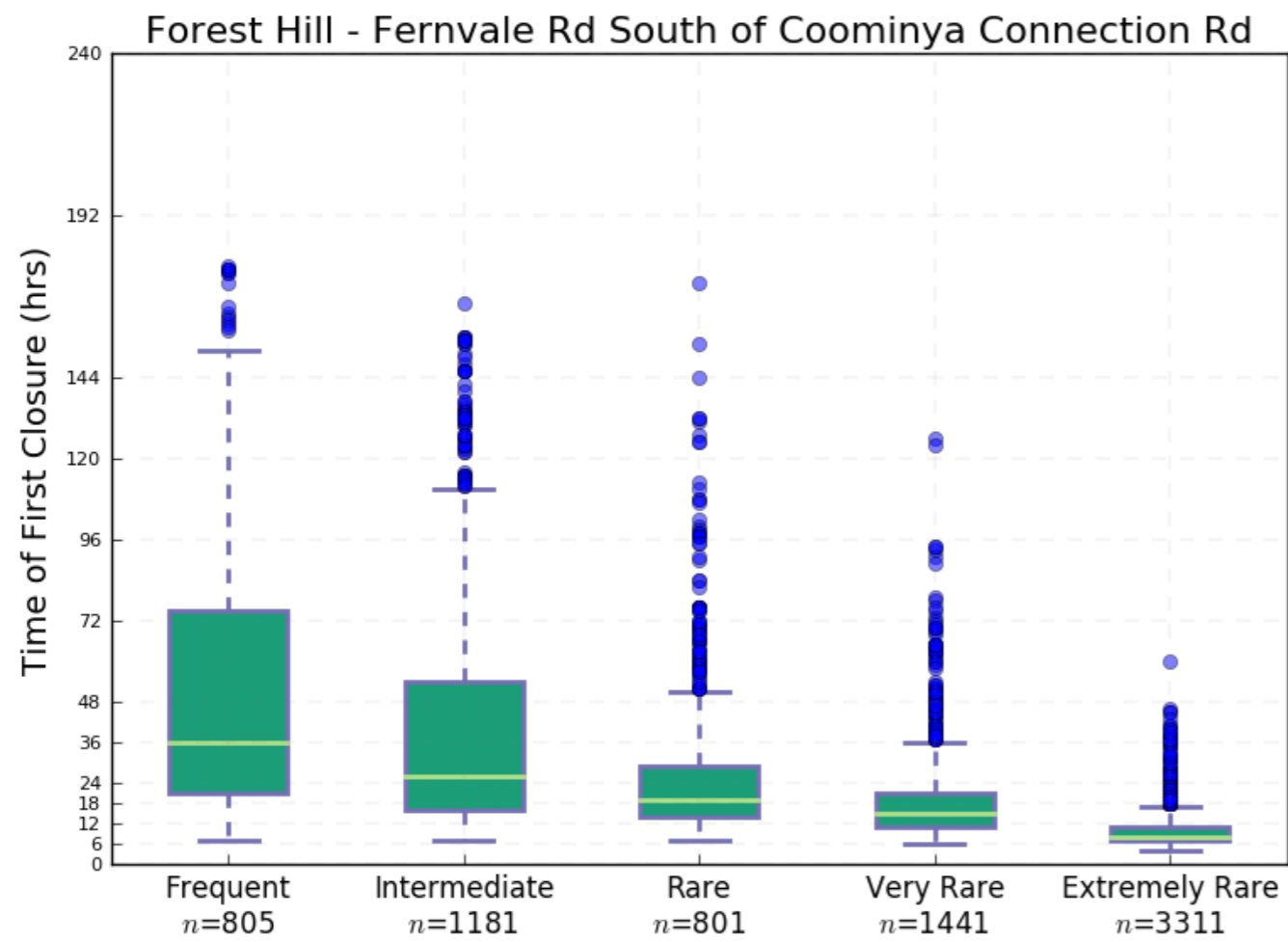
Plot 30 Eastern Busway – Duration of Closure



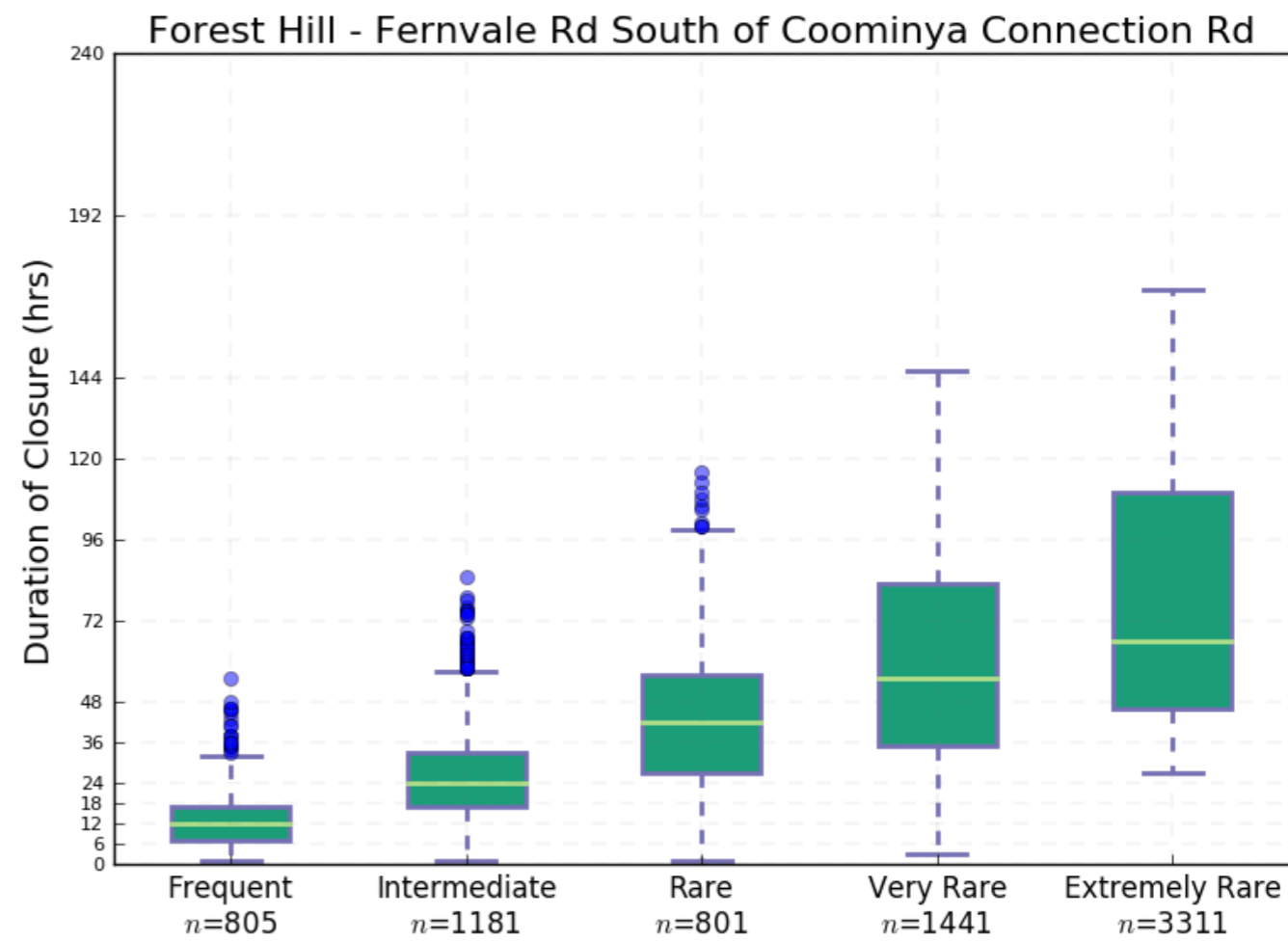
Plot 31 Fernvale Rd– Time of First Closure



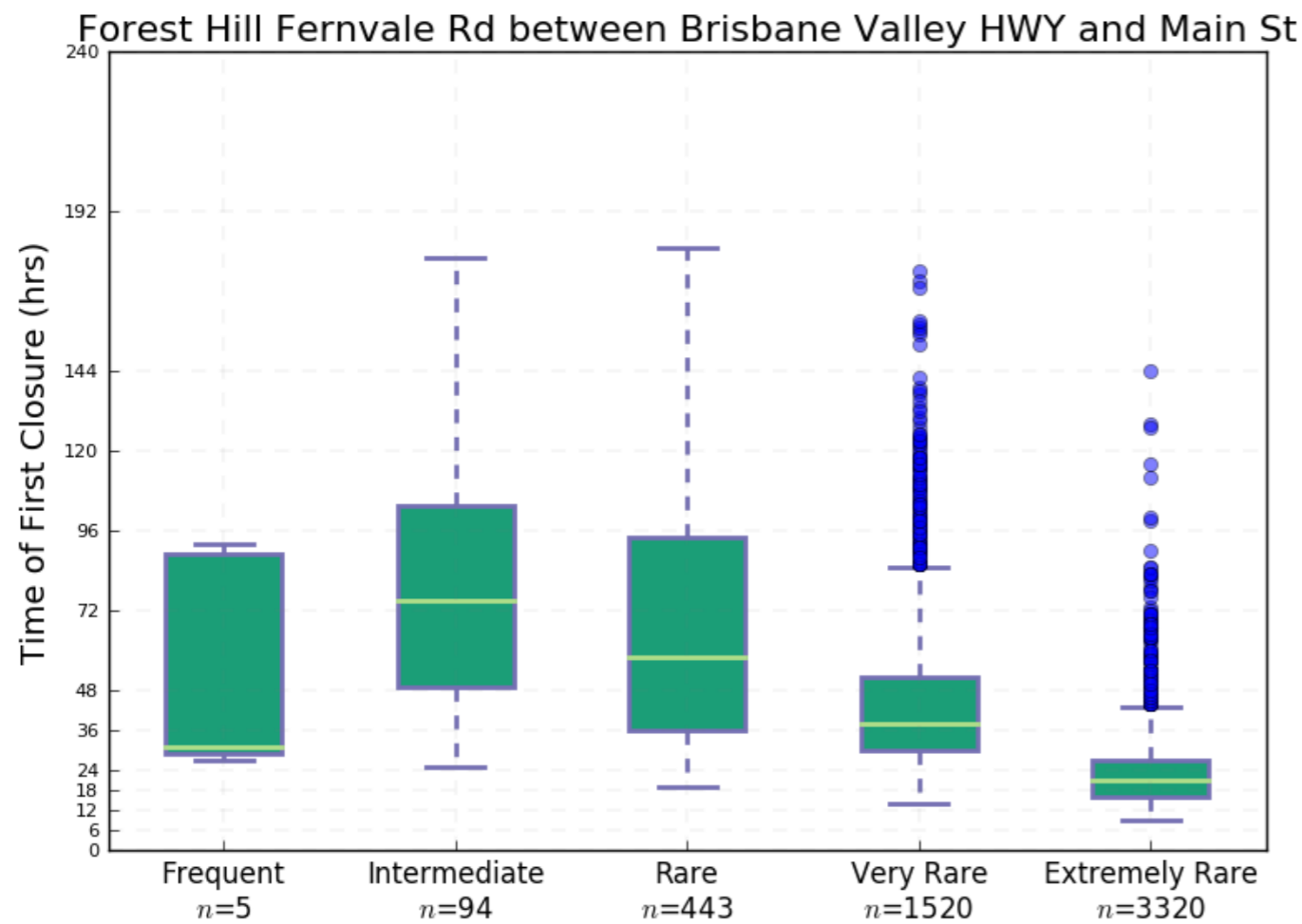
Plot 32 Fernvale Rd – Duration of Closure



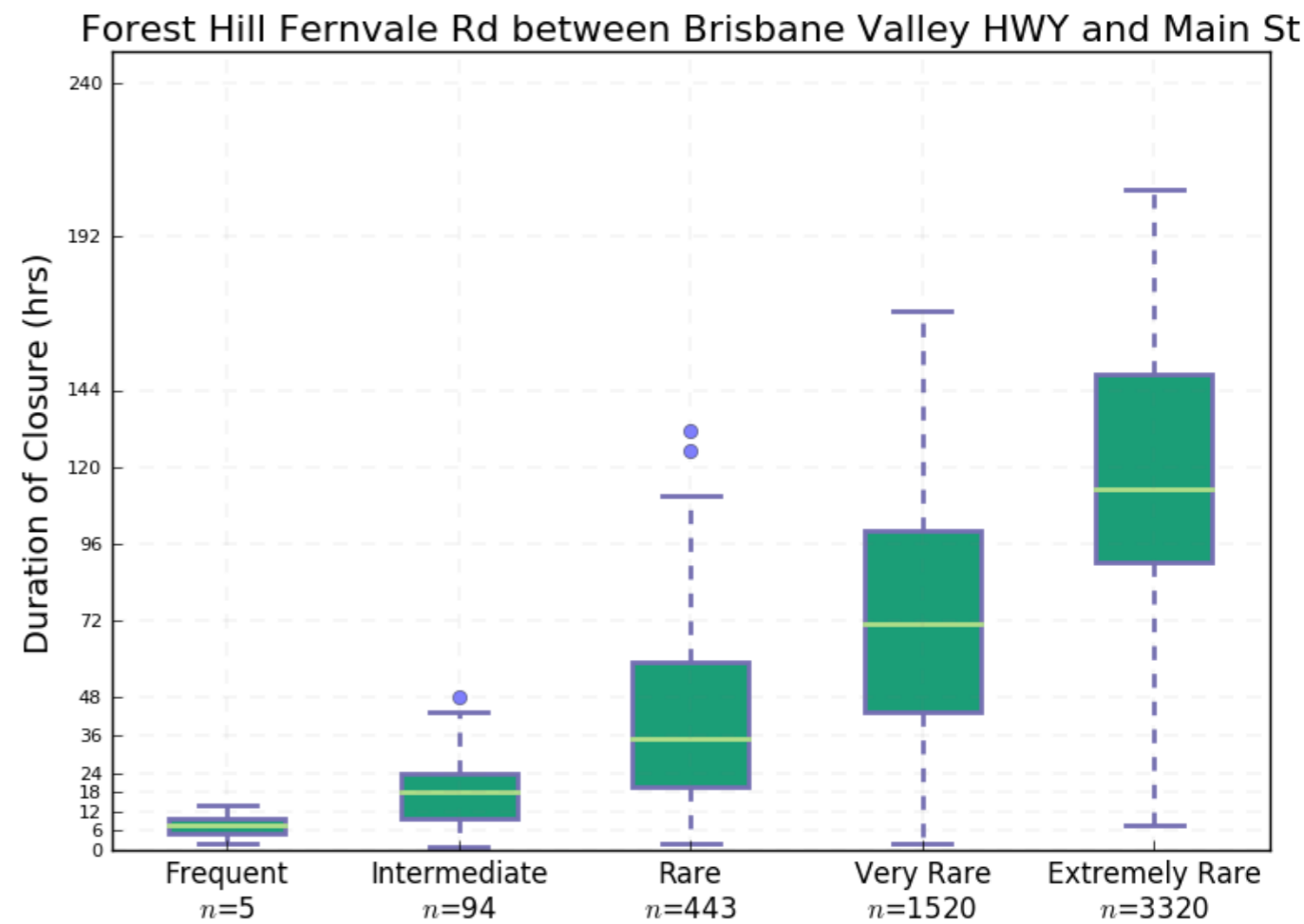
Plot 33 Forest Hill – Fernvale Rd South of Coominya Connection Rd– Time of First Closure



Plot 34 Forest Hill – Fernvale Rd South of Coominya Connection Rd – Duration of Closure

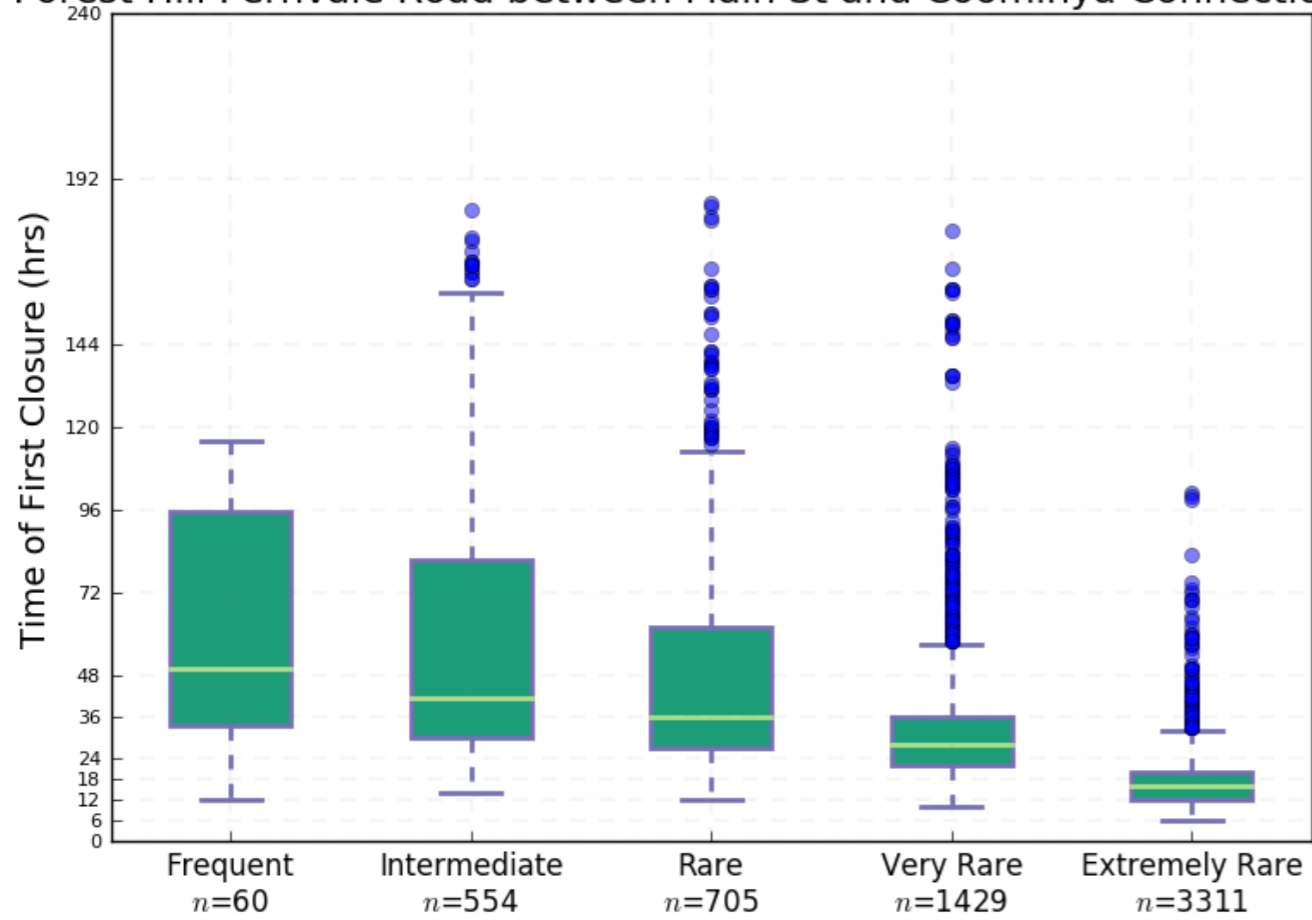


Plot 35 Forest Hill Fernvale Rd between Brisbane Valley HWY and Main St – Time of First Closure



Plot 36 Forest Hill Fernvale Rd between Brisbane Valley HWY and Main St – Duration of Closure

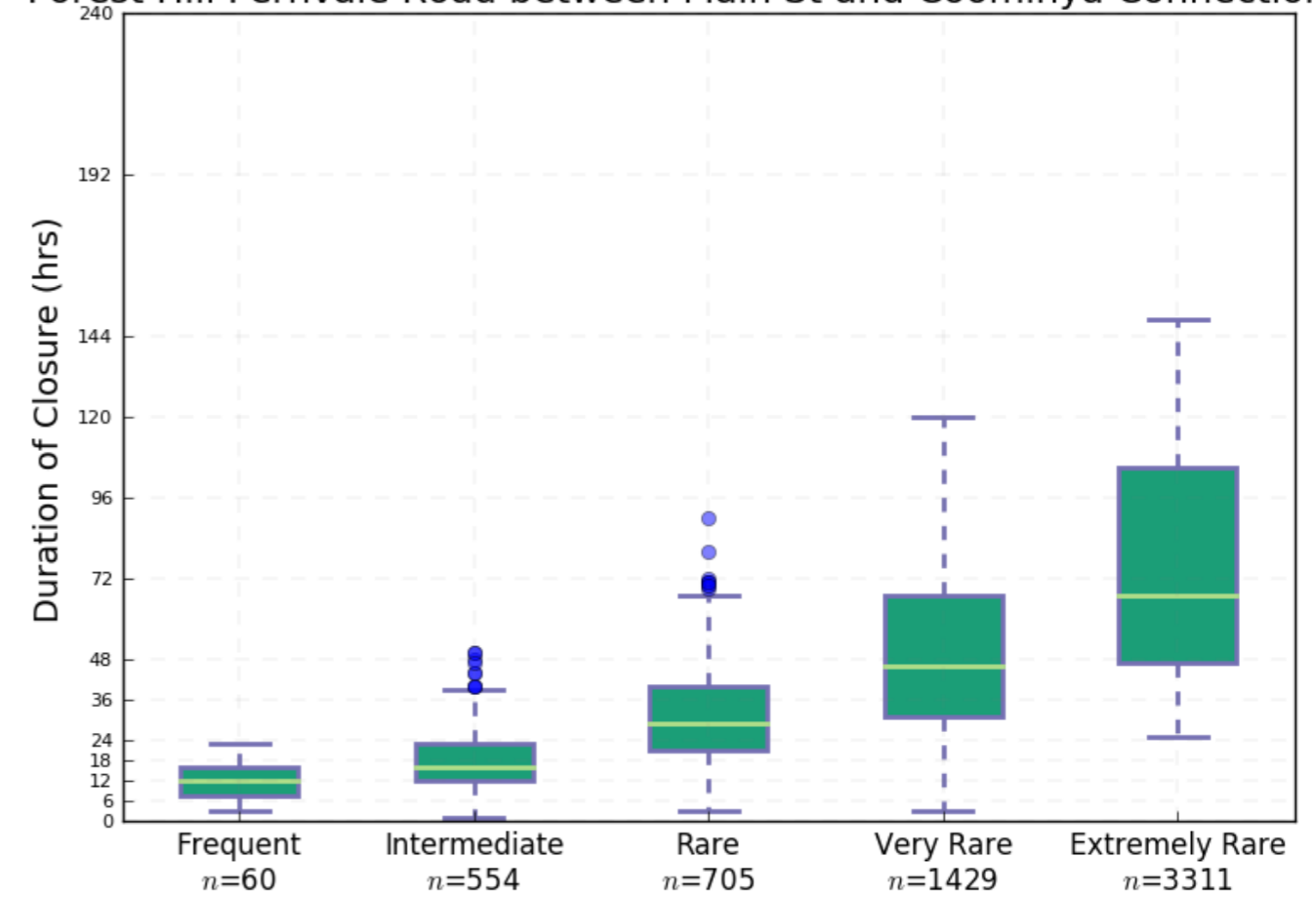
Forest Hill Fernvale Road between Main St and Coominya Connection Rd



Events not exceeding Road = 5281

Plot 37 Forest Hill Fernvale Road between Main St and Coominya Connection Rd – Time of First Closure

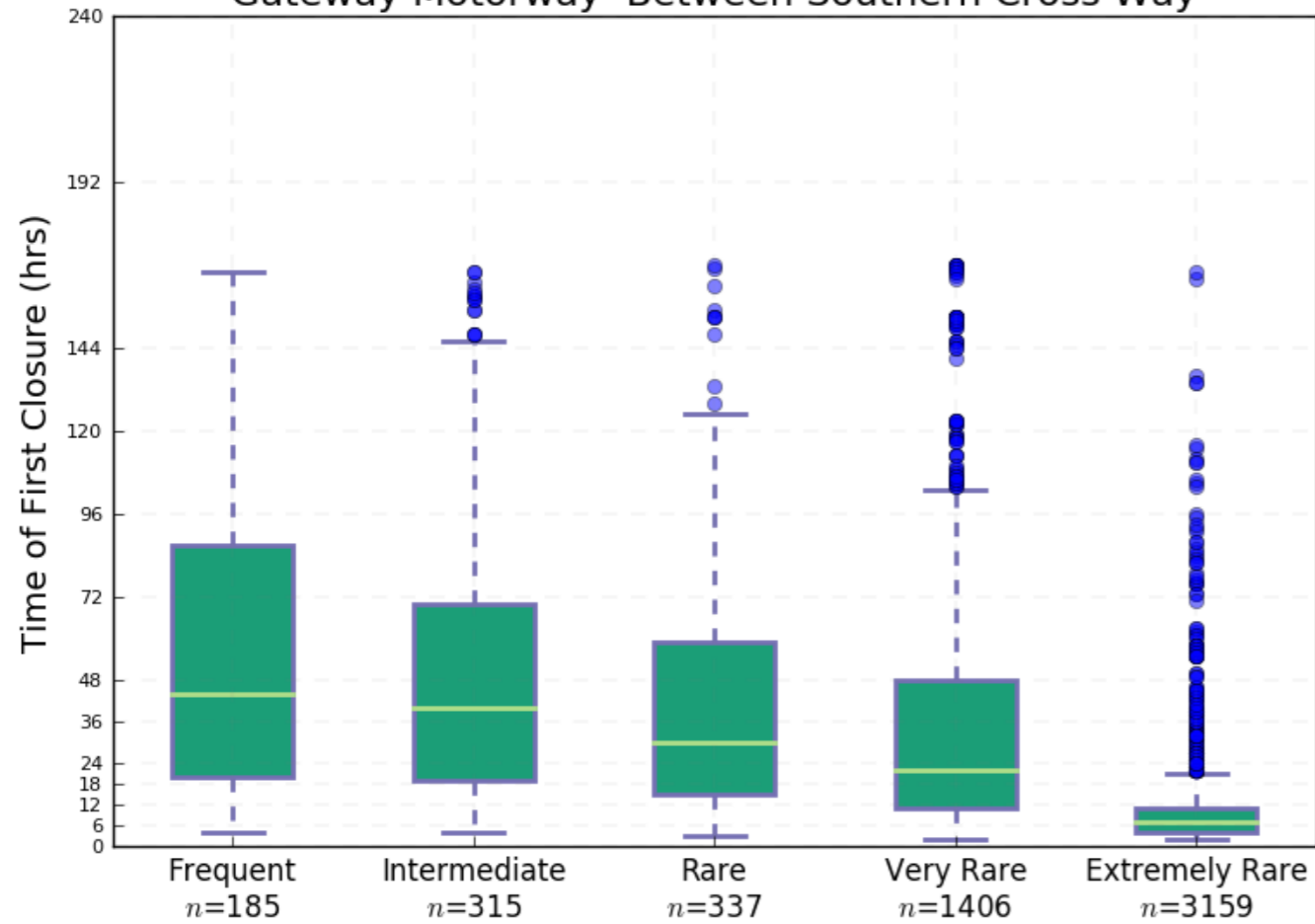
Forest Hill Fernvale Road between Main St and Coominya Connection Rd



Events not exceeding Road = 5281

Plot 38 Forest Hill Fernvale Road between Main St and Coominya Connection Rd – Duration of Closure

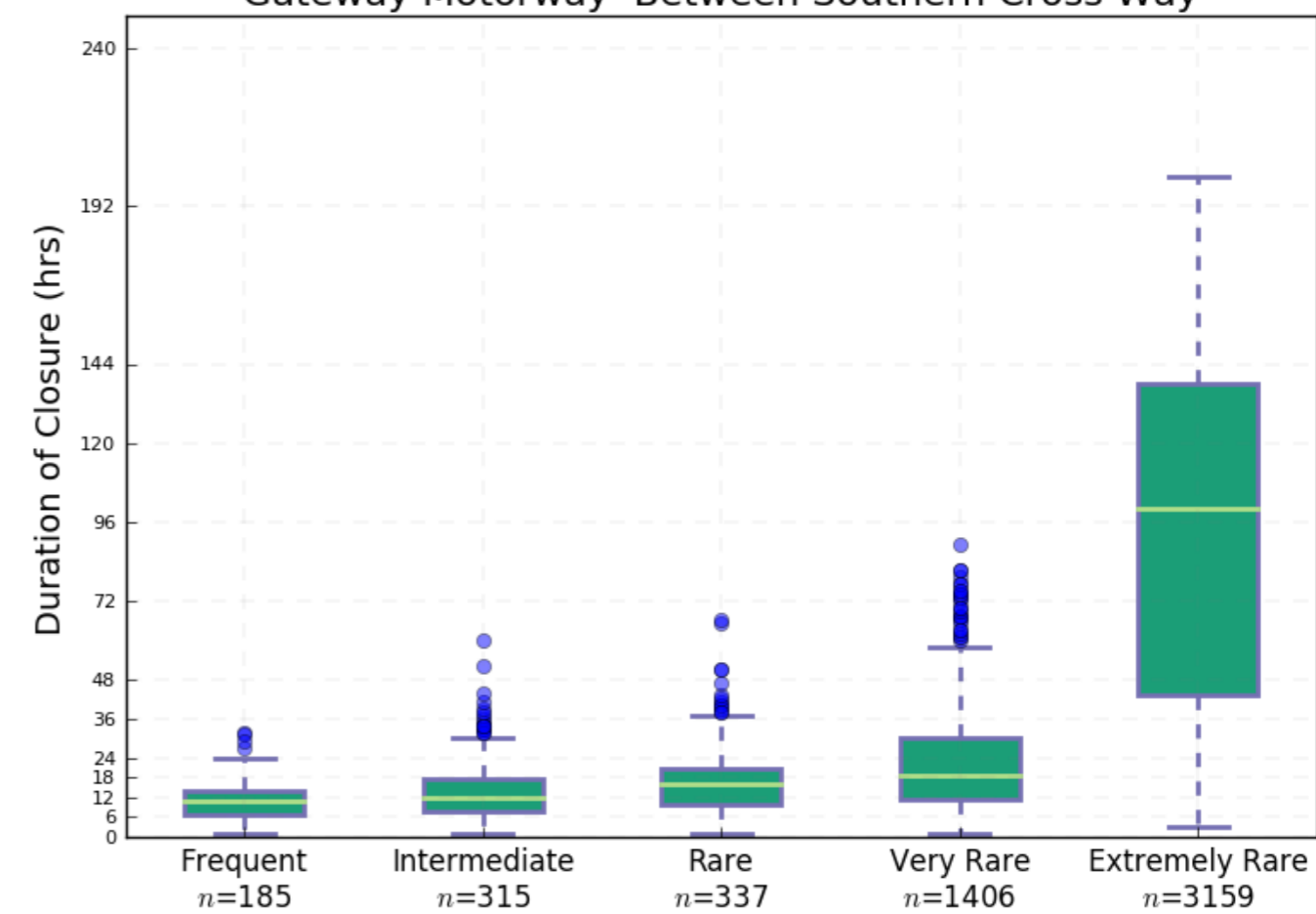
Gateway Motorway Between Southern Cross Way



Events not exceeding Road = 5938

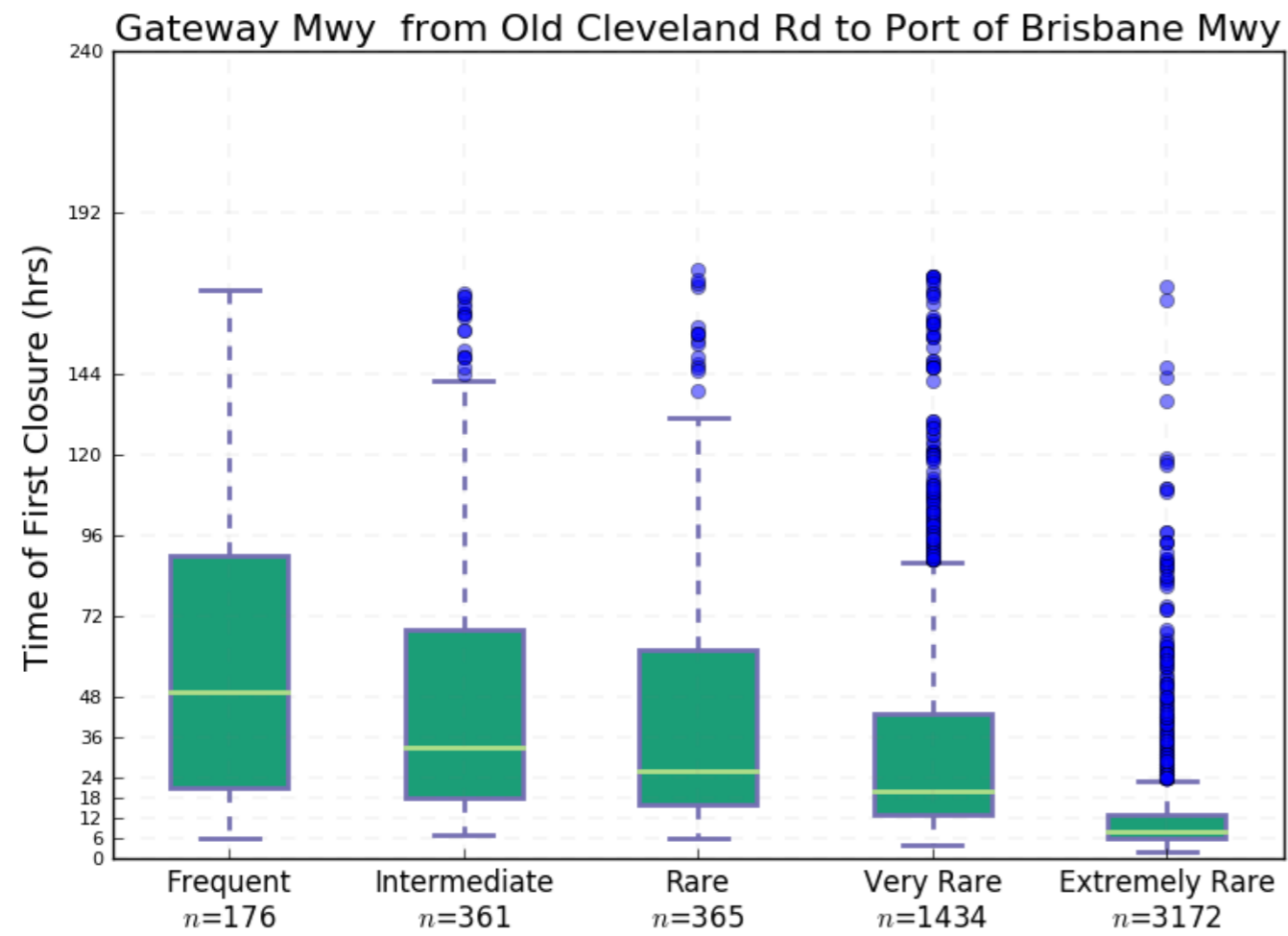
Plot 39 Gateway Motorway Between Southern Cross Way – Time of First Closure

Gateway Motorway Between Southern Cross Way

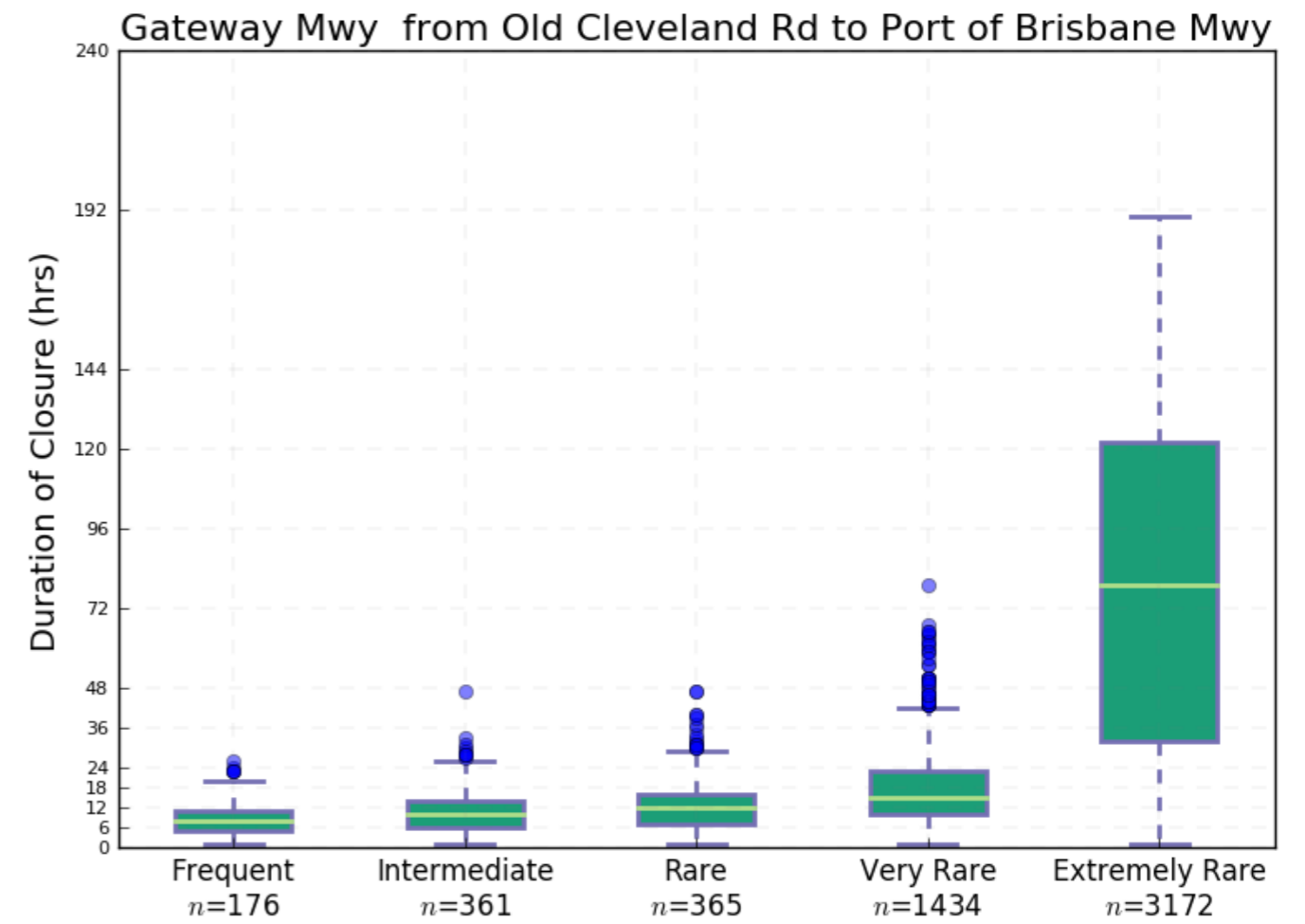


Events not exceeding Road = 5938

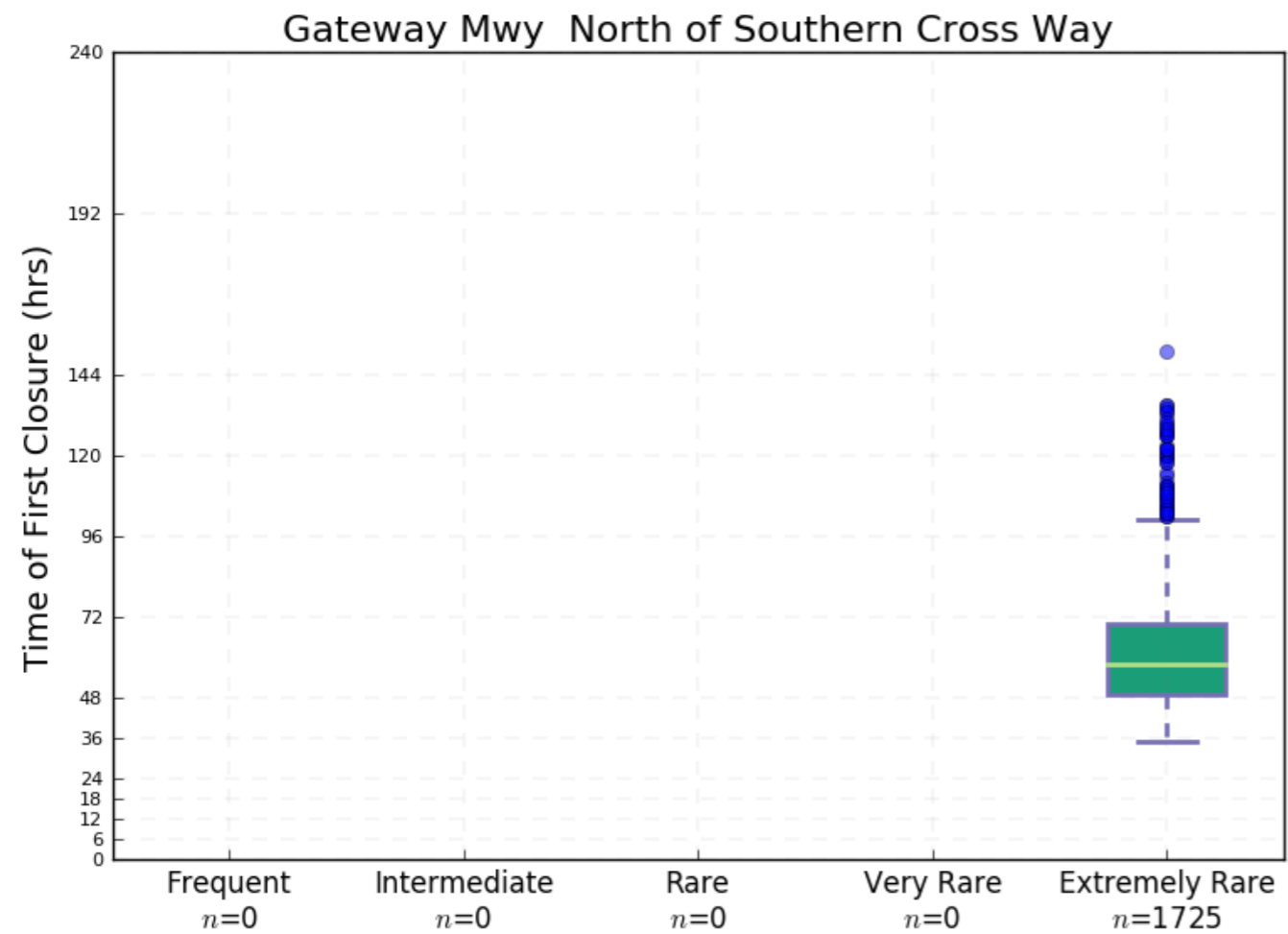
Plot 40 Gateway Motorway Between Southern Cross Way – Duration of Closure



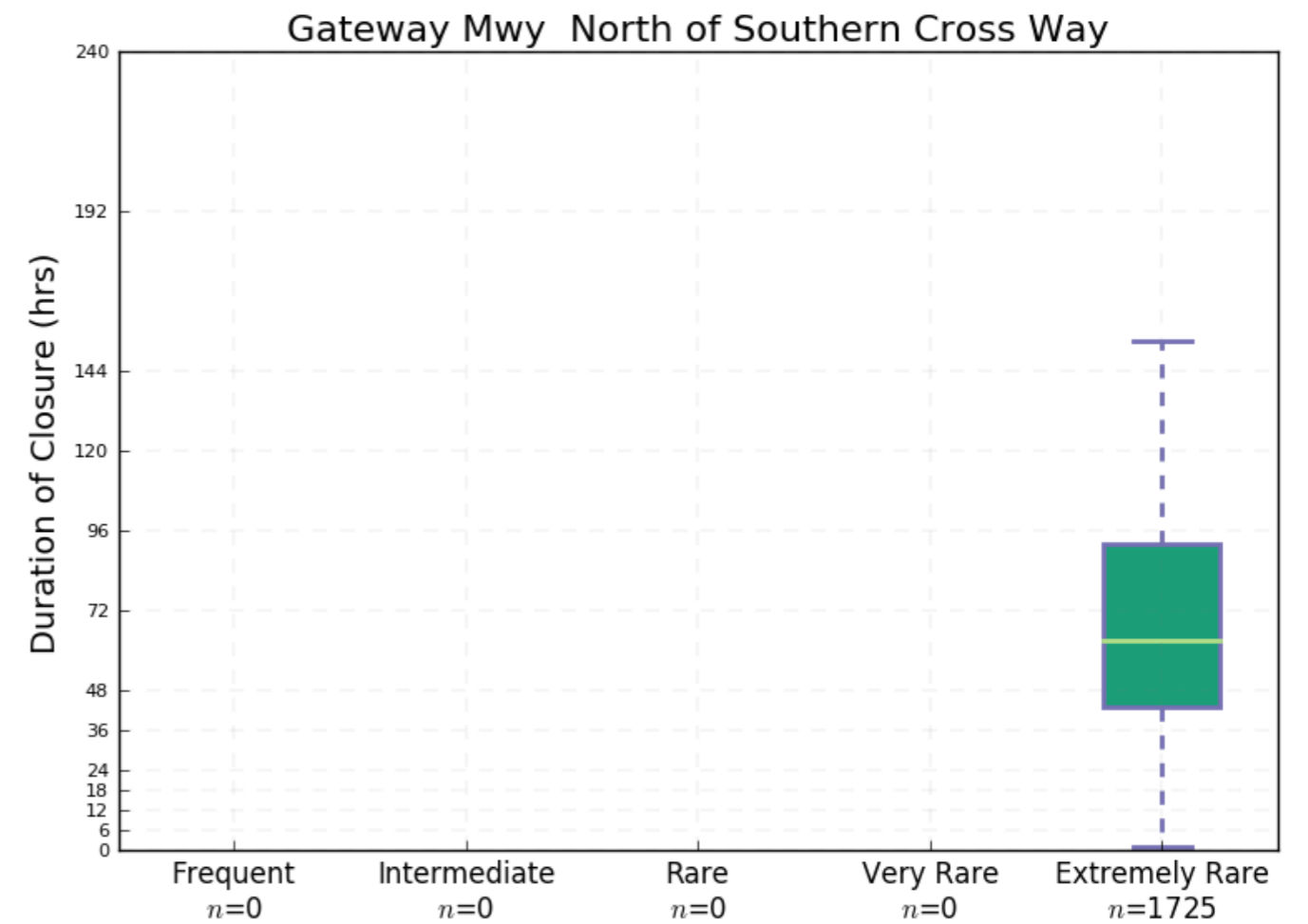
Plot 41 Gateway Mwy from Old Cleveland Rd to Port of Brisbane Mwy – Time of First Closure



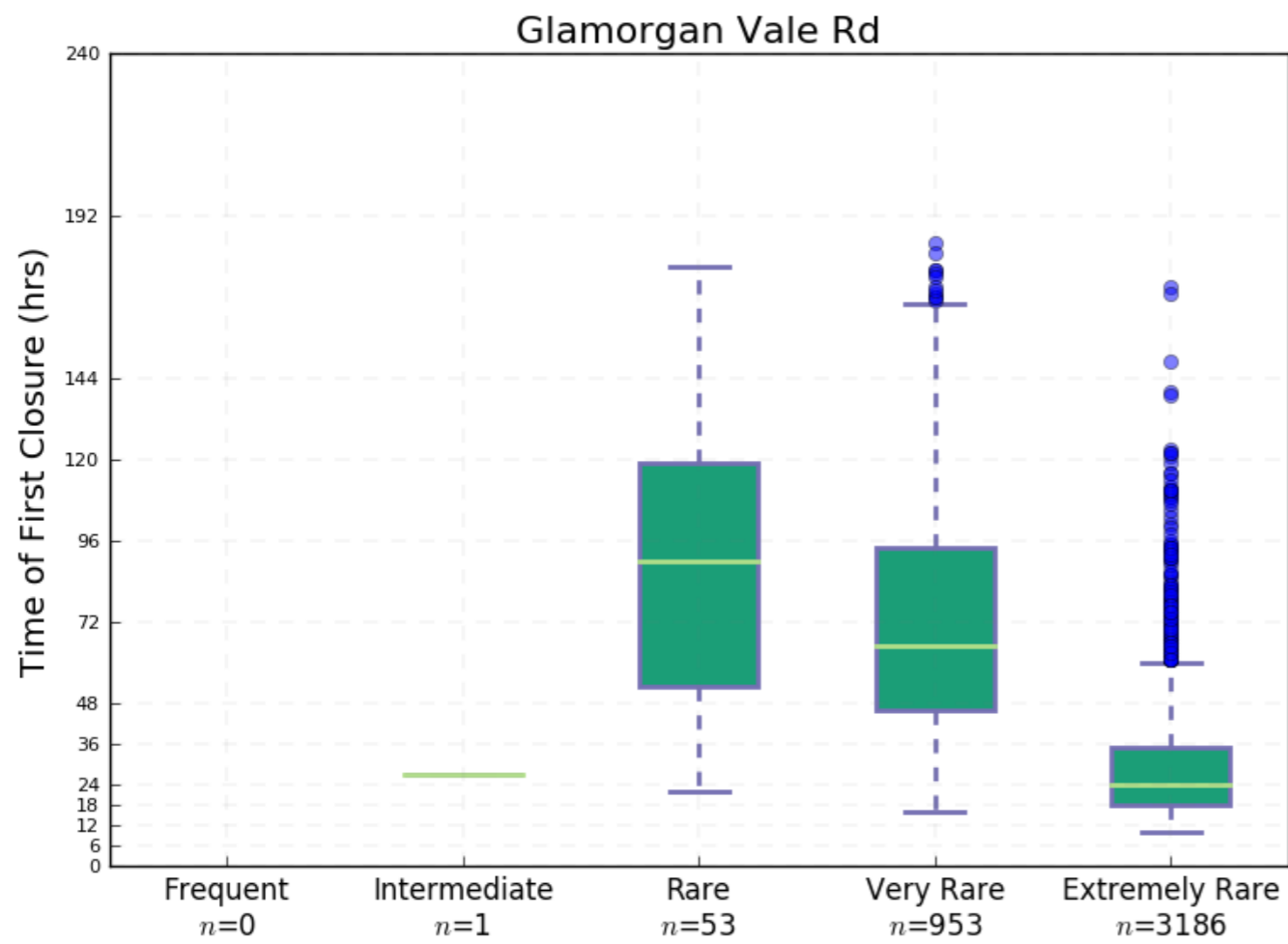
Plot 42 Gateway Mwy from Old Cleveland Rd to Port of Brisbane Mwy – Duration of Closure



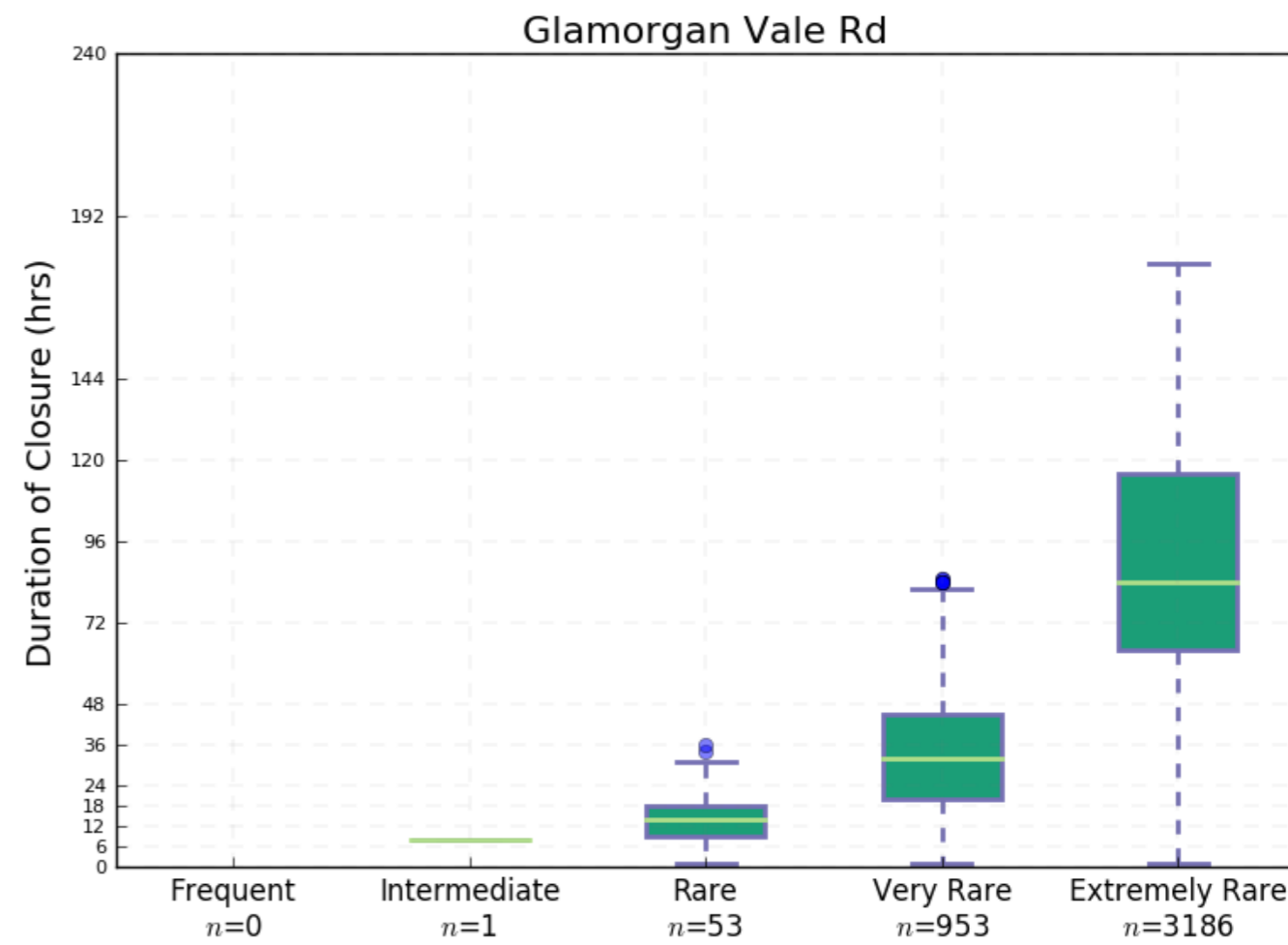
Plot 43 Gateway Mwy North of Southern Cross Way – Time of First Closure



Plot 44 Gateway Mwy North of Southern Cross Way – Duration of Closure

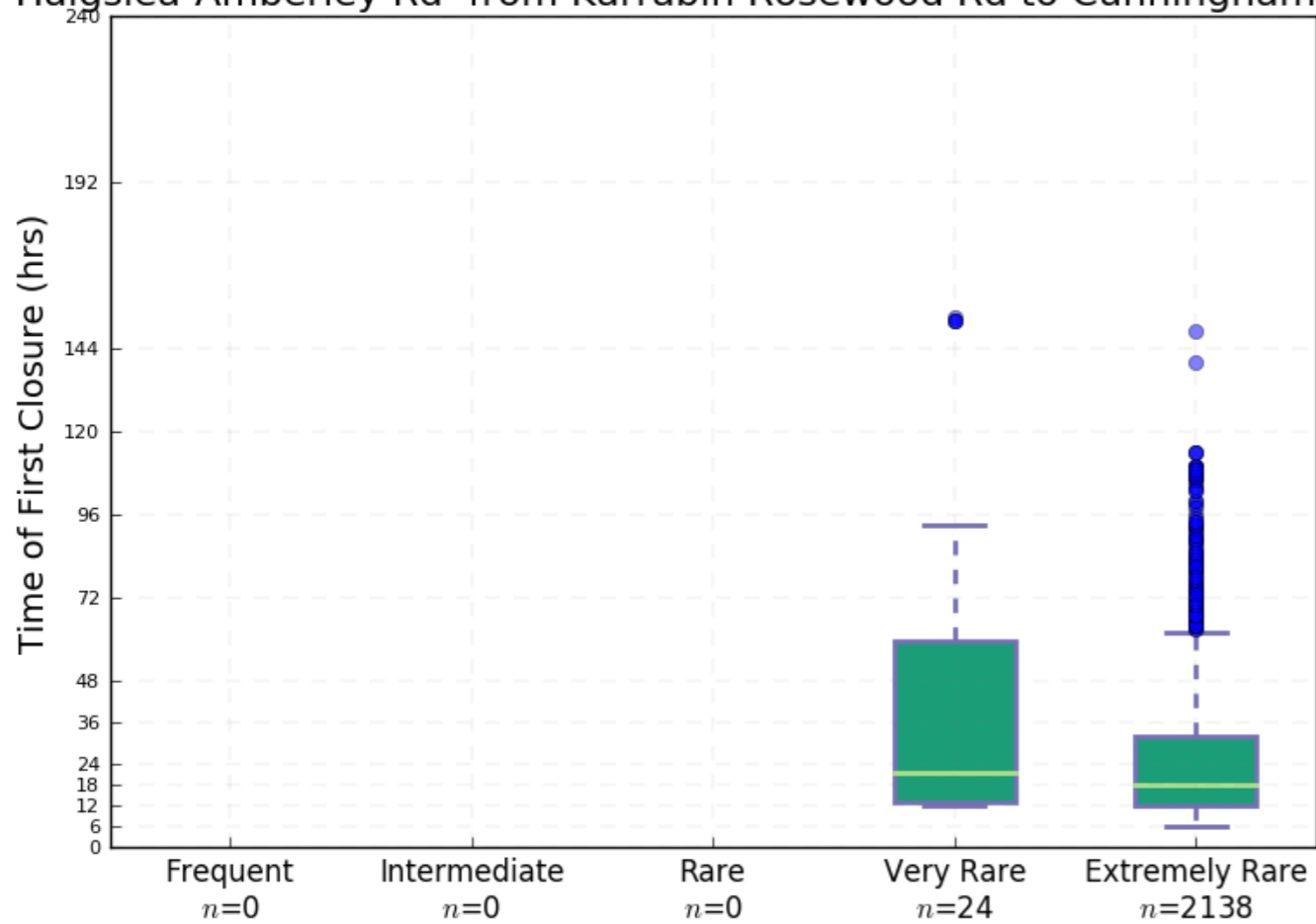


Plot 45 Glamorgan Vale Rd – Time of First Closure



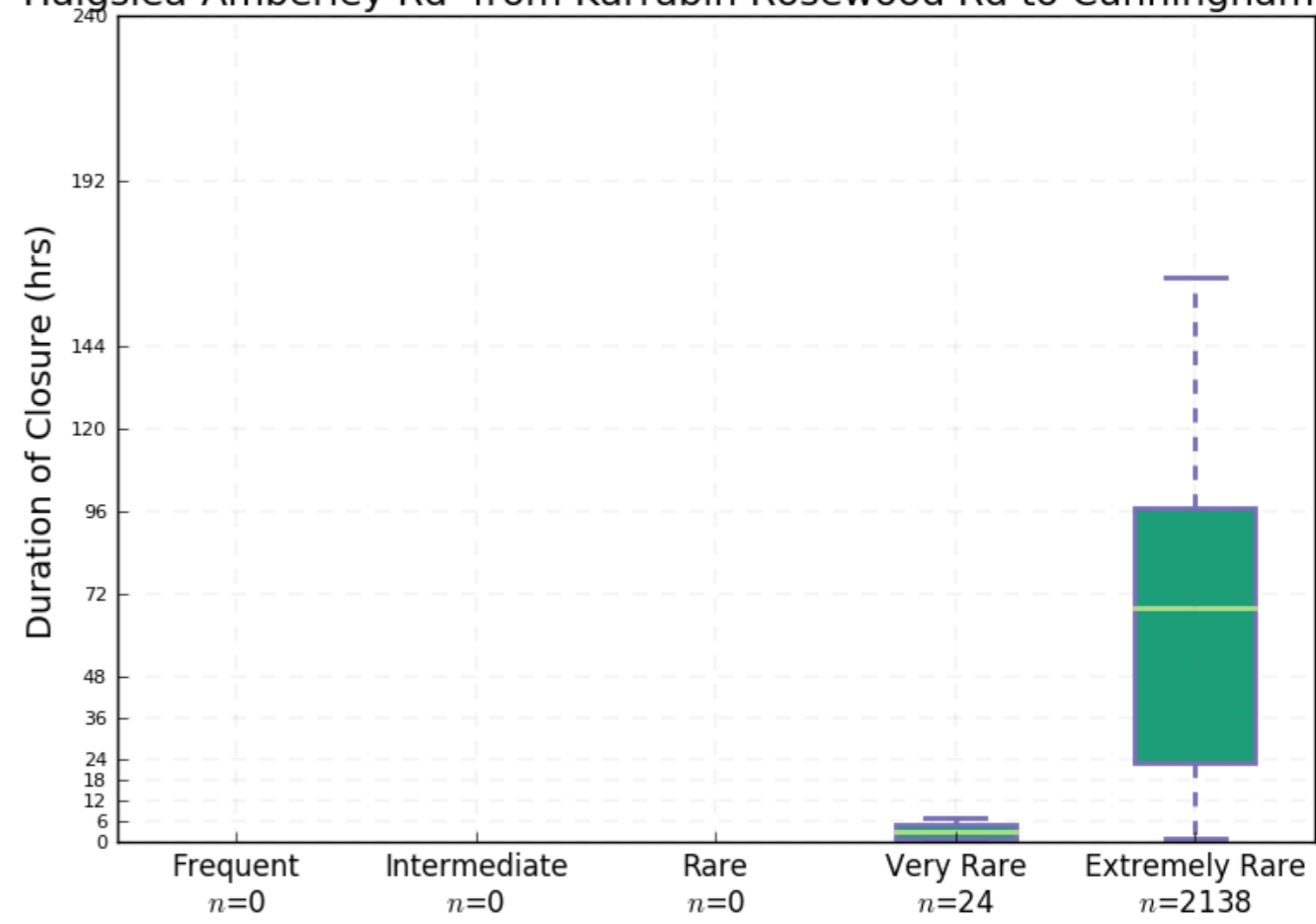
Plot 46 Glamorgan Vale Rd – Duration of Closure

Haigslea-Amberley Rd from Karrabin Rosewood Rd to Cunningham Hwy

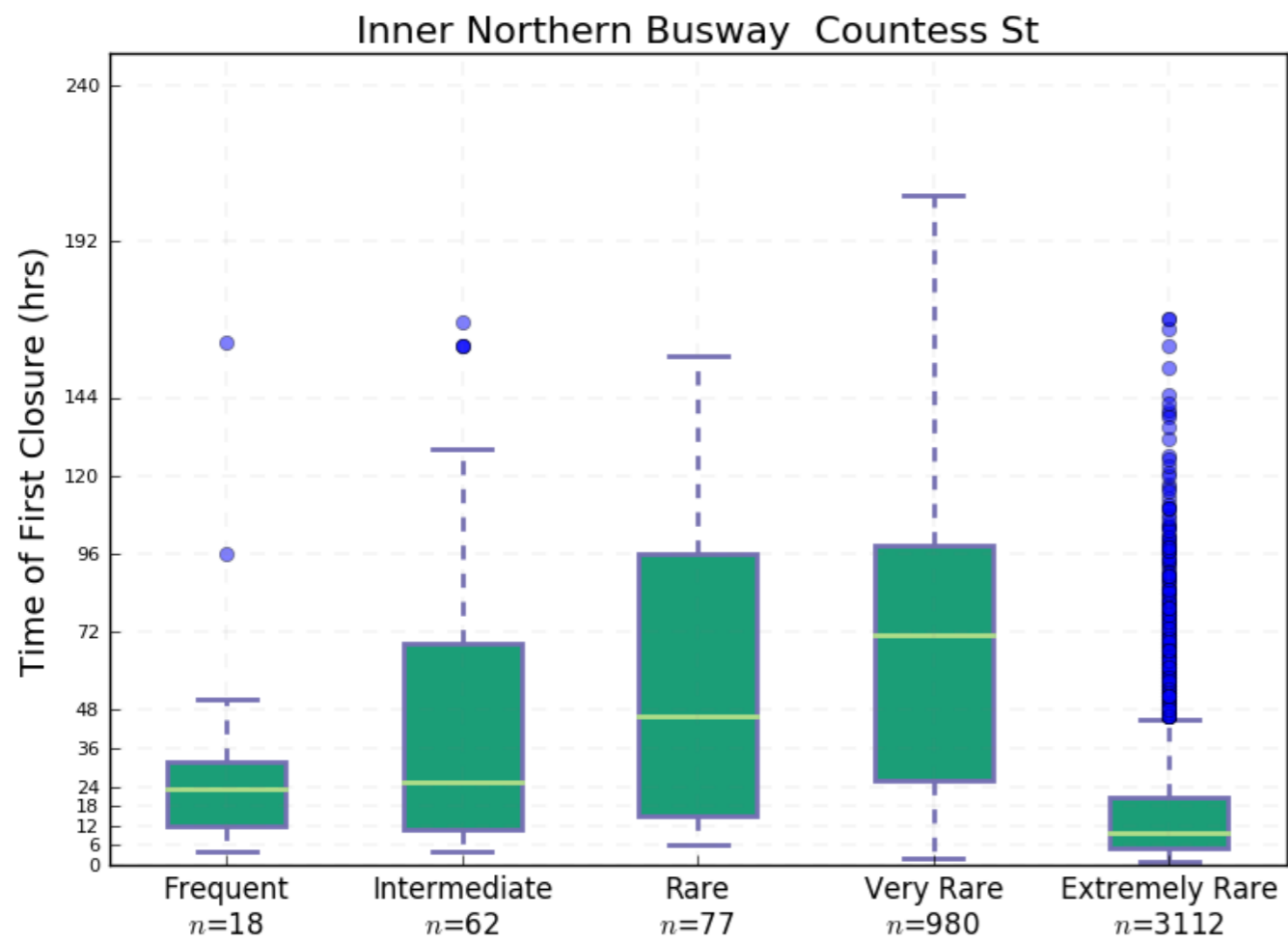


Plot 47 Haigslea-Amberley Rd from Karrabin Rosewood Rd to Cunningham Hwy – Time of First Closure

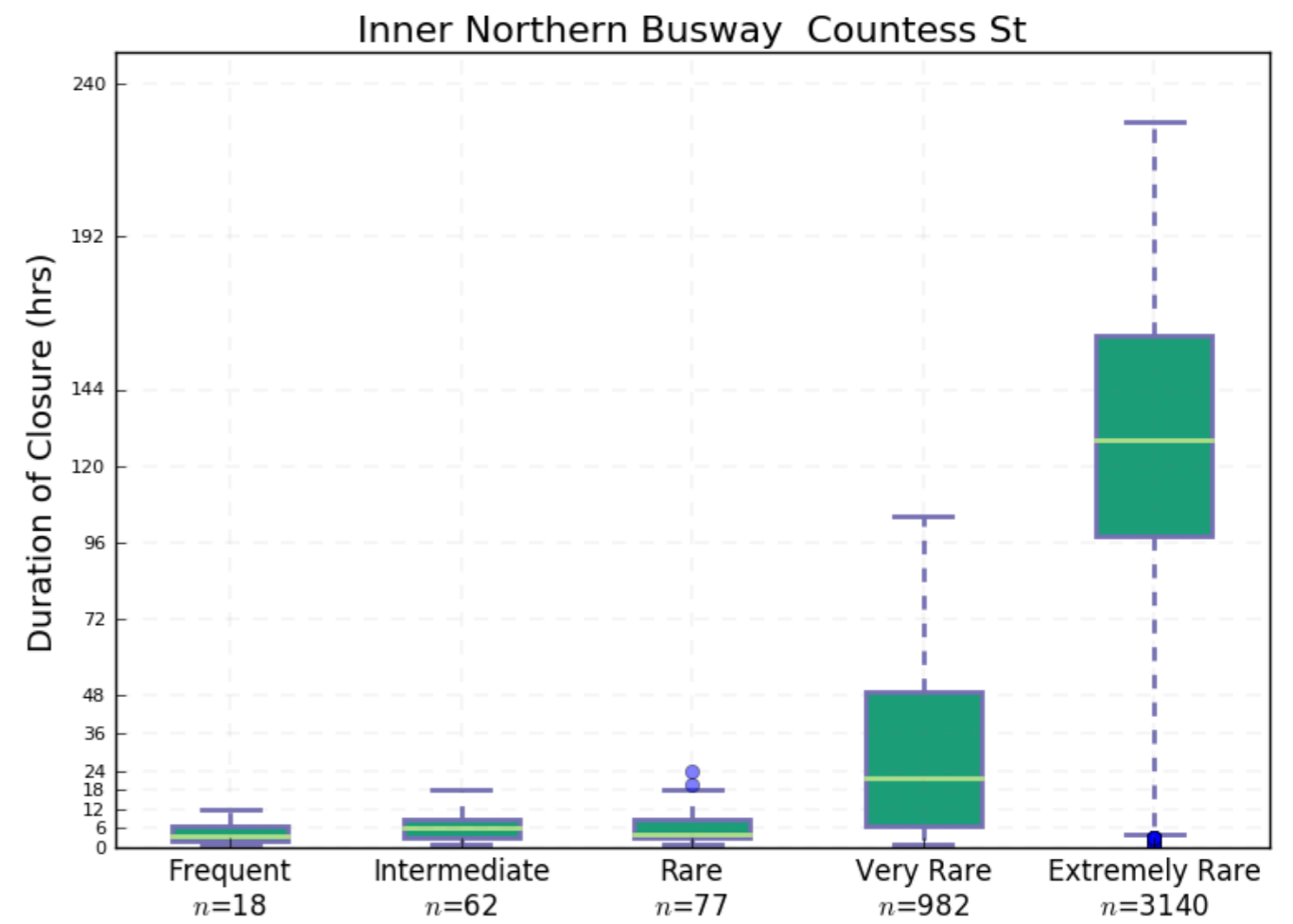
Haigslea-Amberley Rd from Karrabin Rosewood Rd to Cunningham Hwy



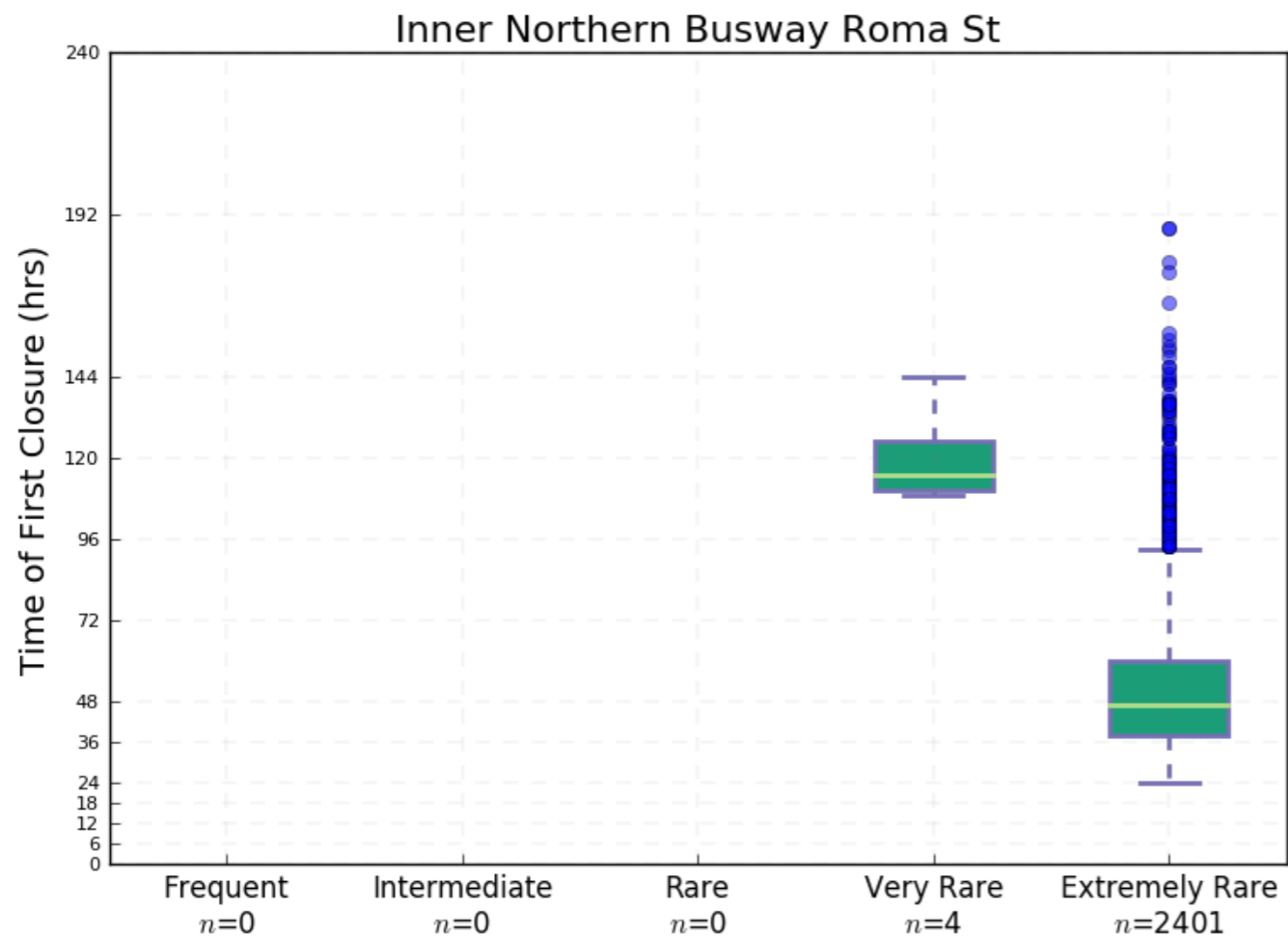
Plot 48 Haigslea-Amberley Rd from Karrabin Rosewood Rd to Cunningham Hwy – Duration of Closure



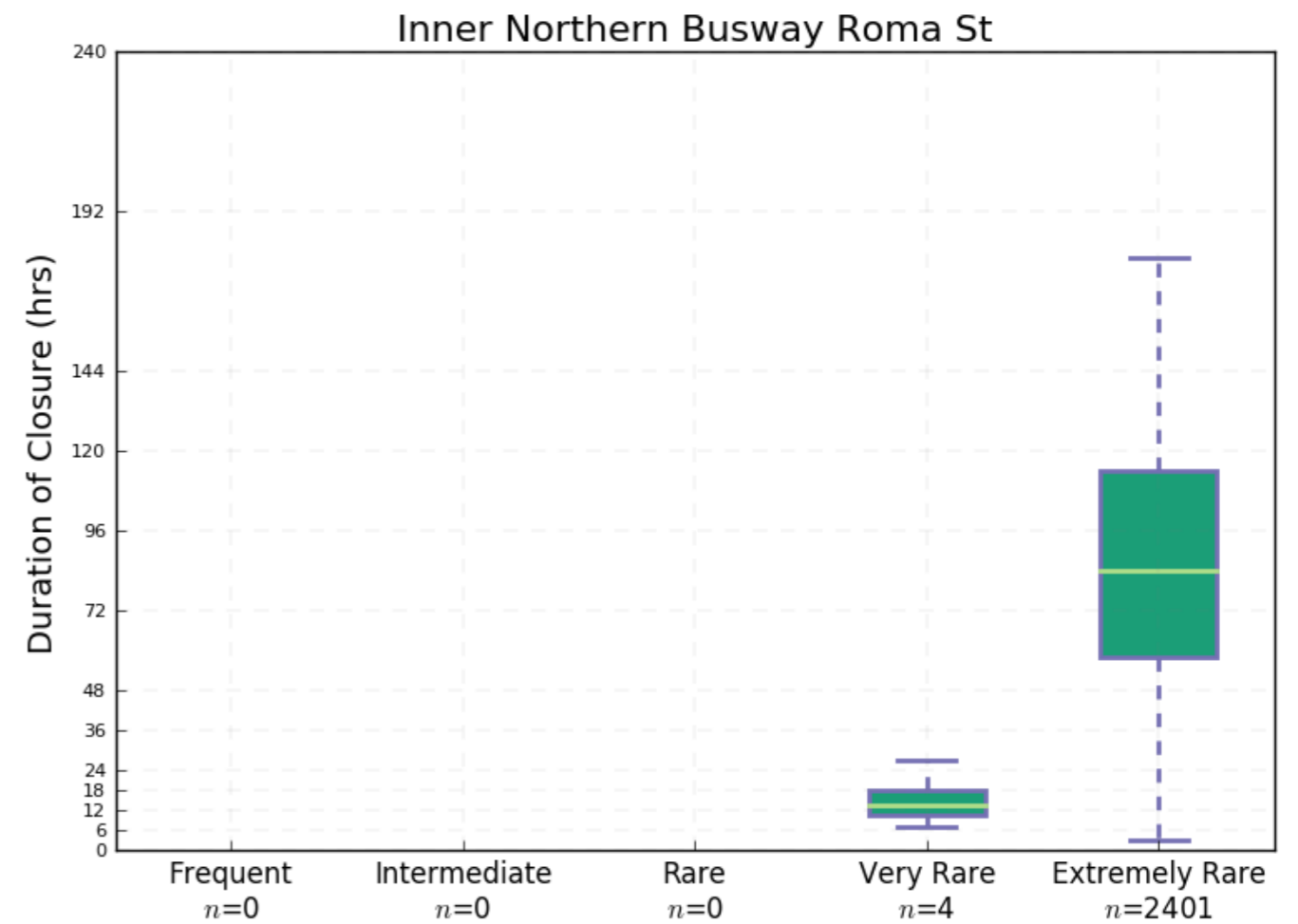
Plot 49 Inner Northern Busway Countess St – Time of First Closure



Plot 50 Inner Northern Busway Countess St – Duration of Closure

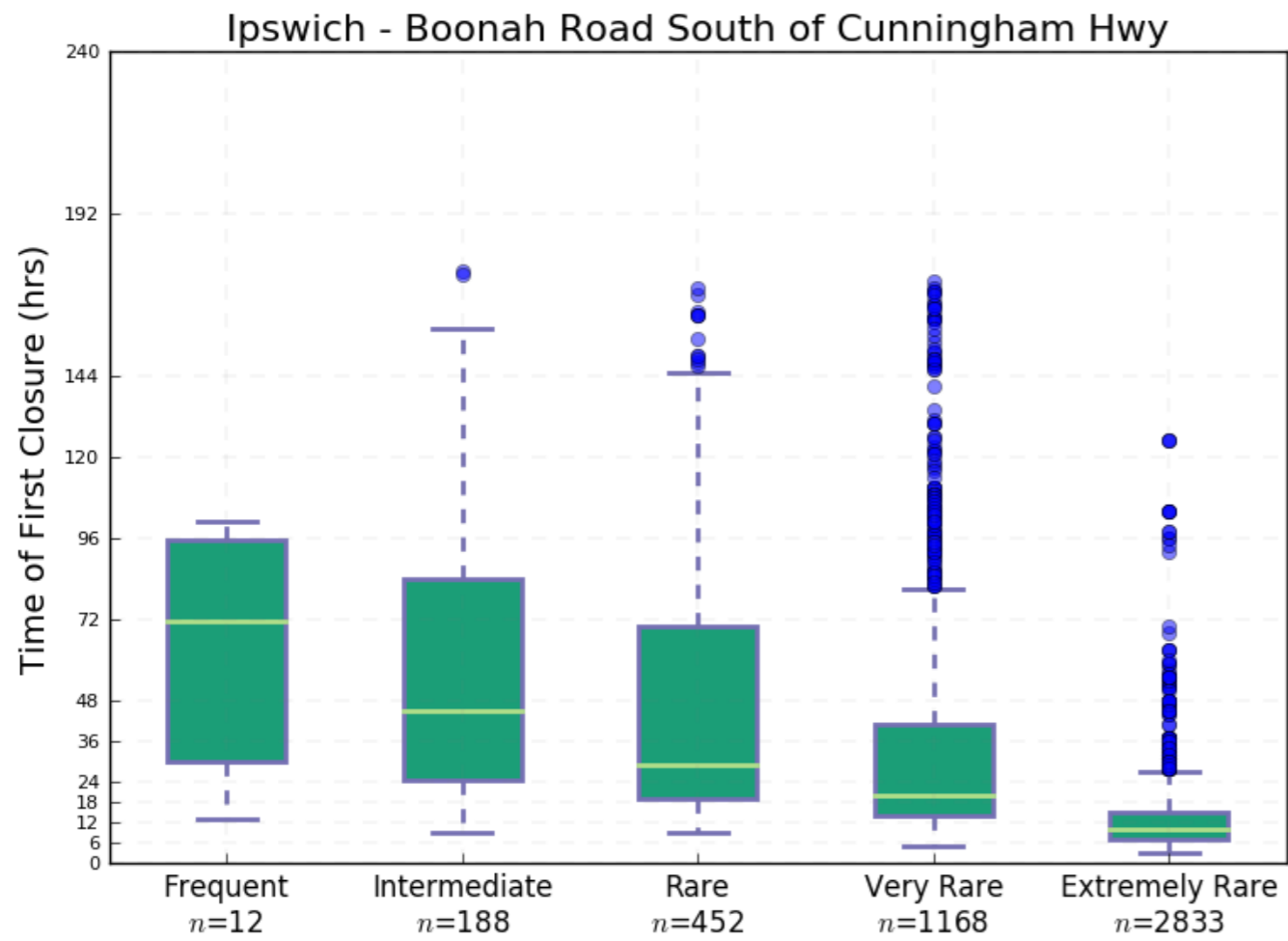


Plot 51 Inner Northern Busway Roma St – Time of First Closure

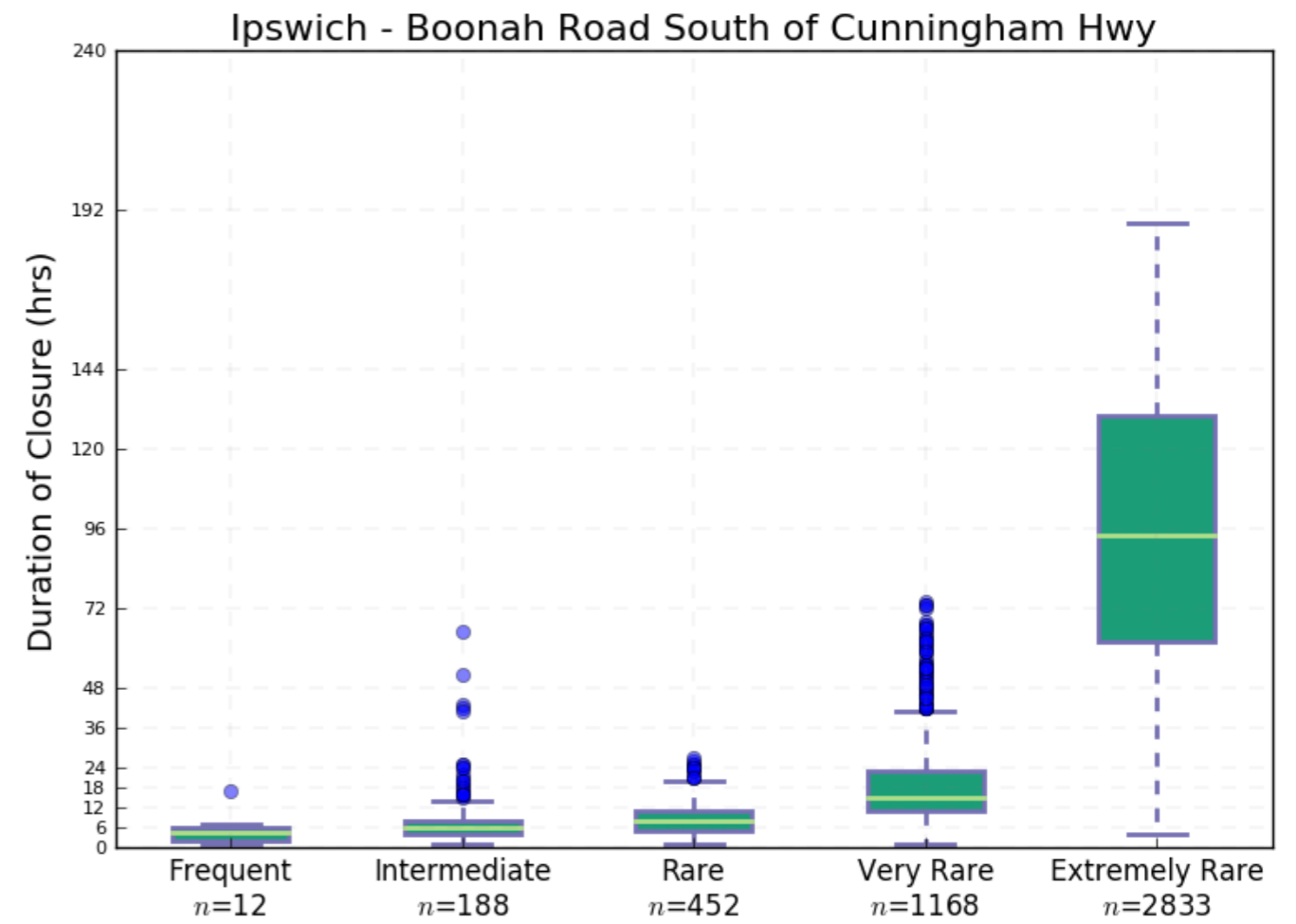


Plot 52 Inner Northern Busway Roma St – Duration of Closure

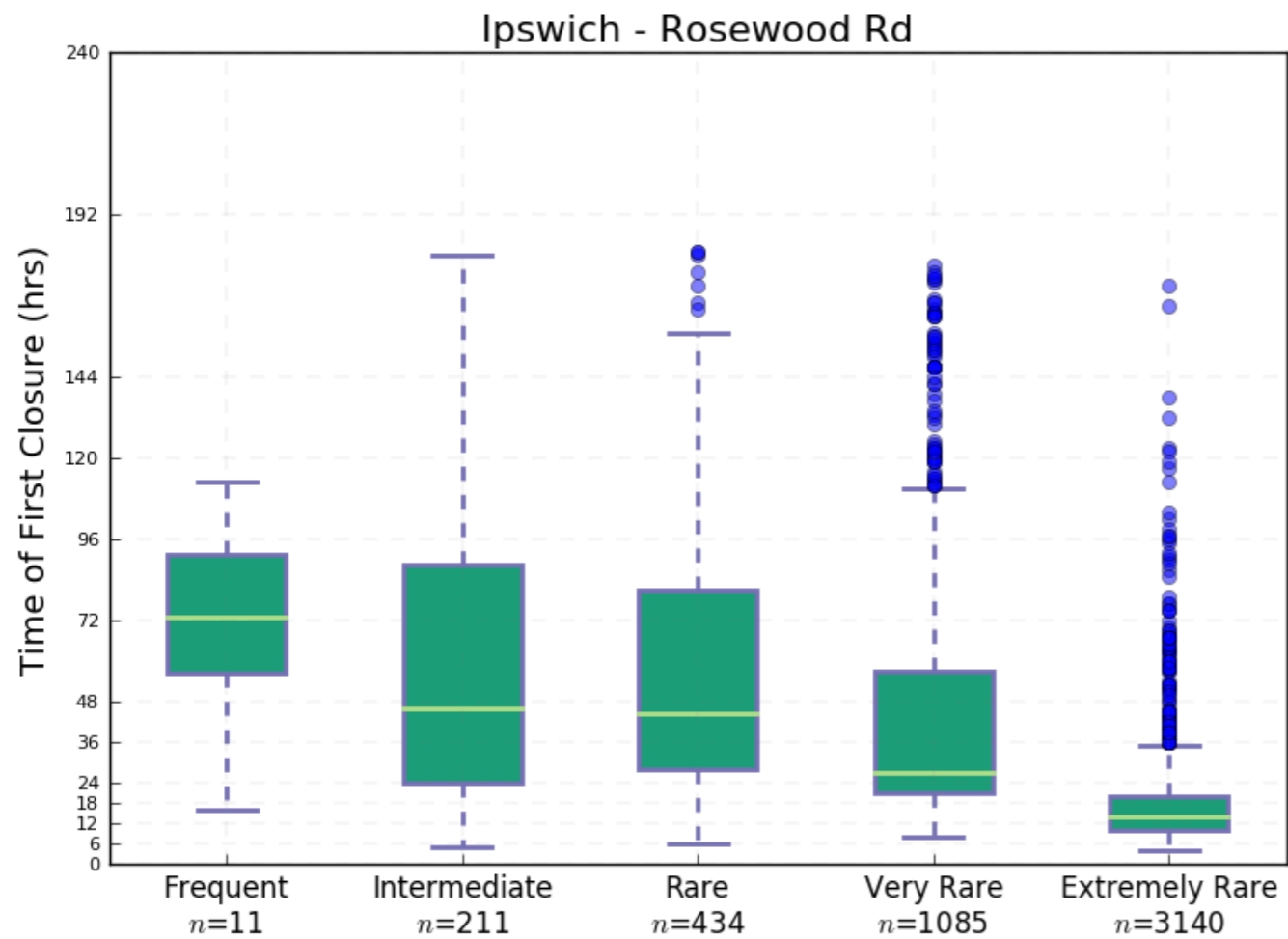




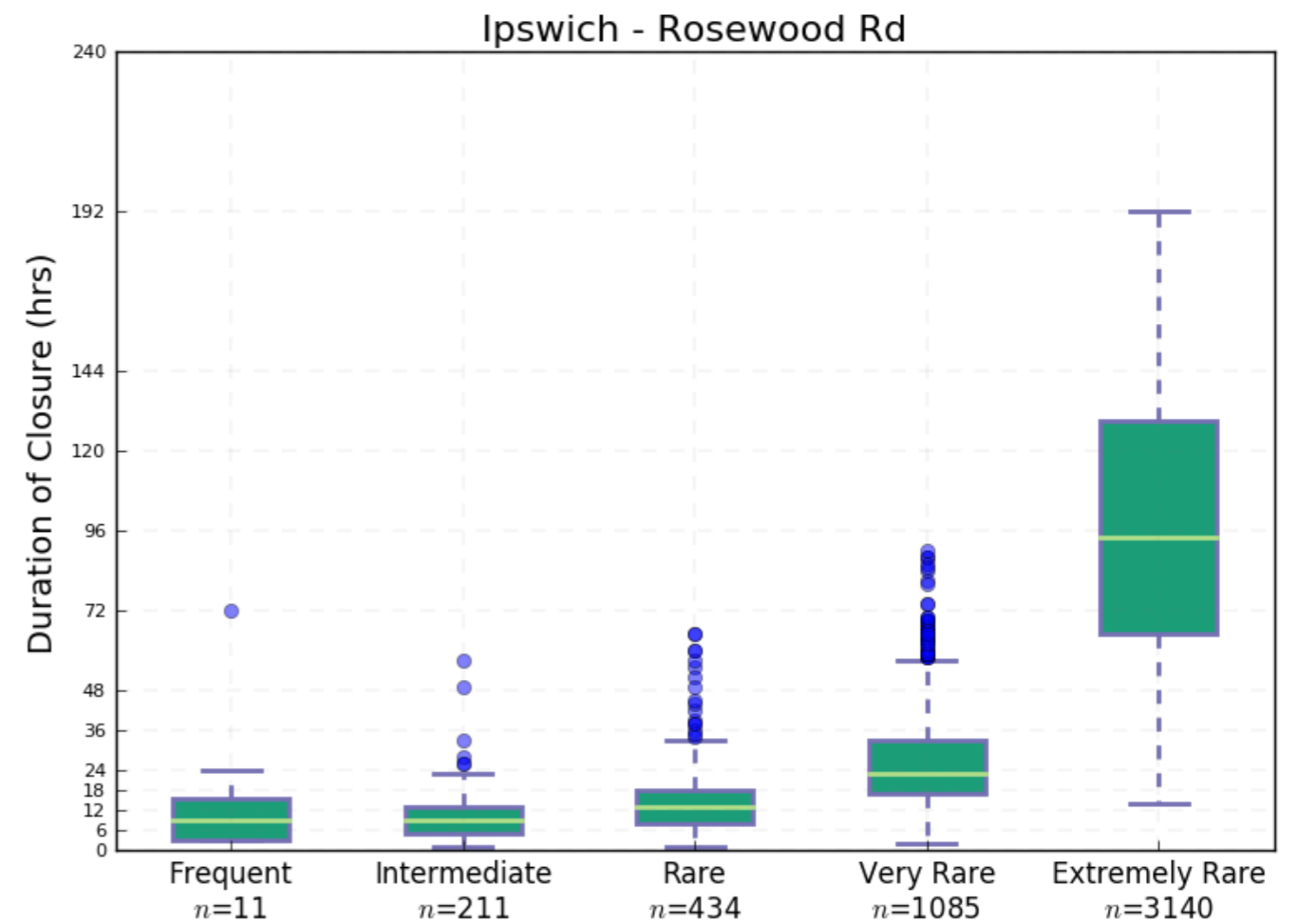
Plot 53 Ipswich – Boonah Road South of Cunningham Hwy – Time of First Closure



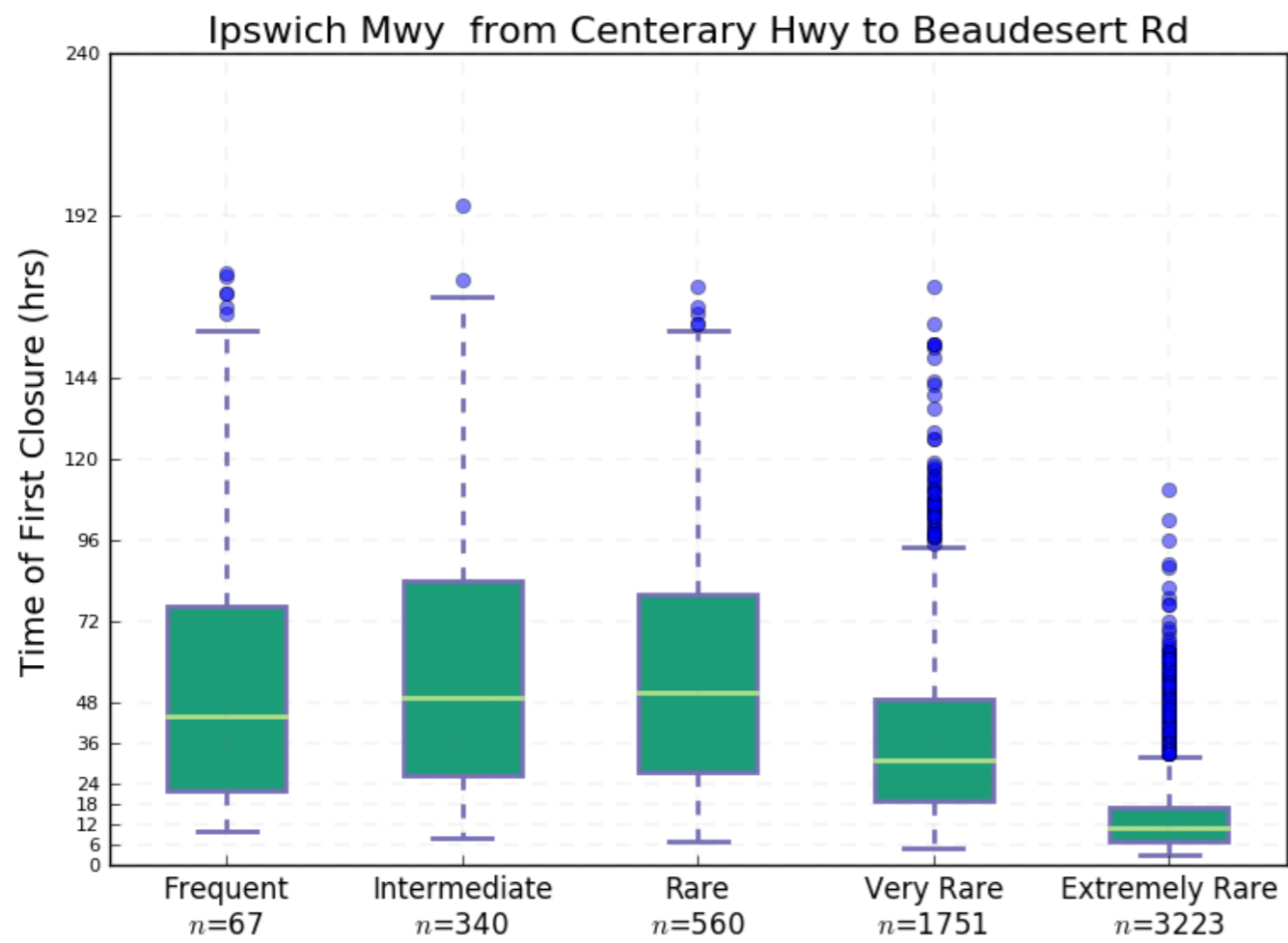
Plot 54 Ipswich – Boonah Road South of Cunningham Hwy – Duration of Closure



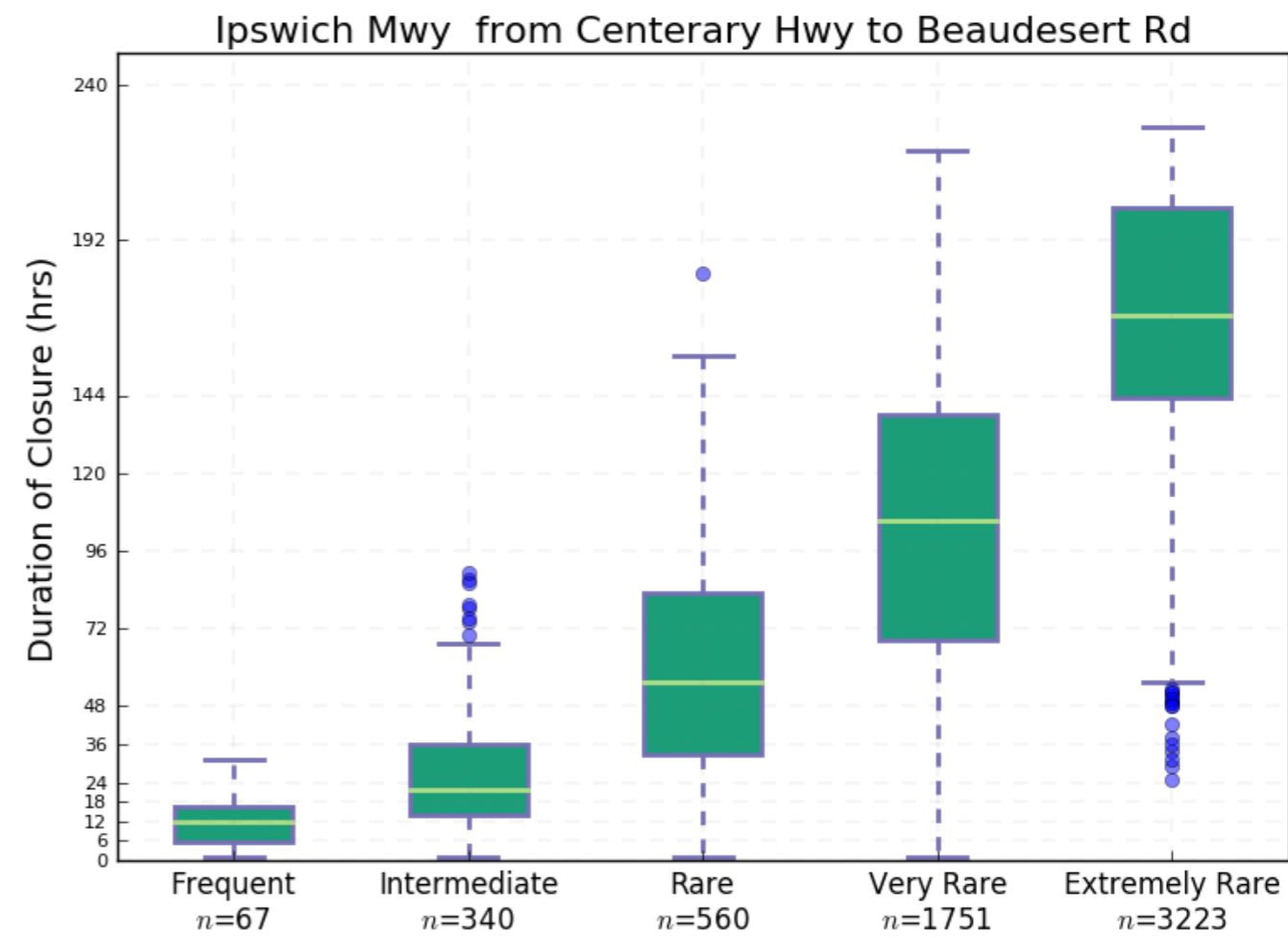
Plot 55 Ipswich – Rosewood Rd – Time of First Closure



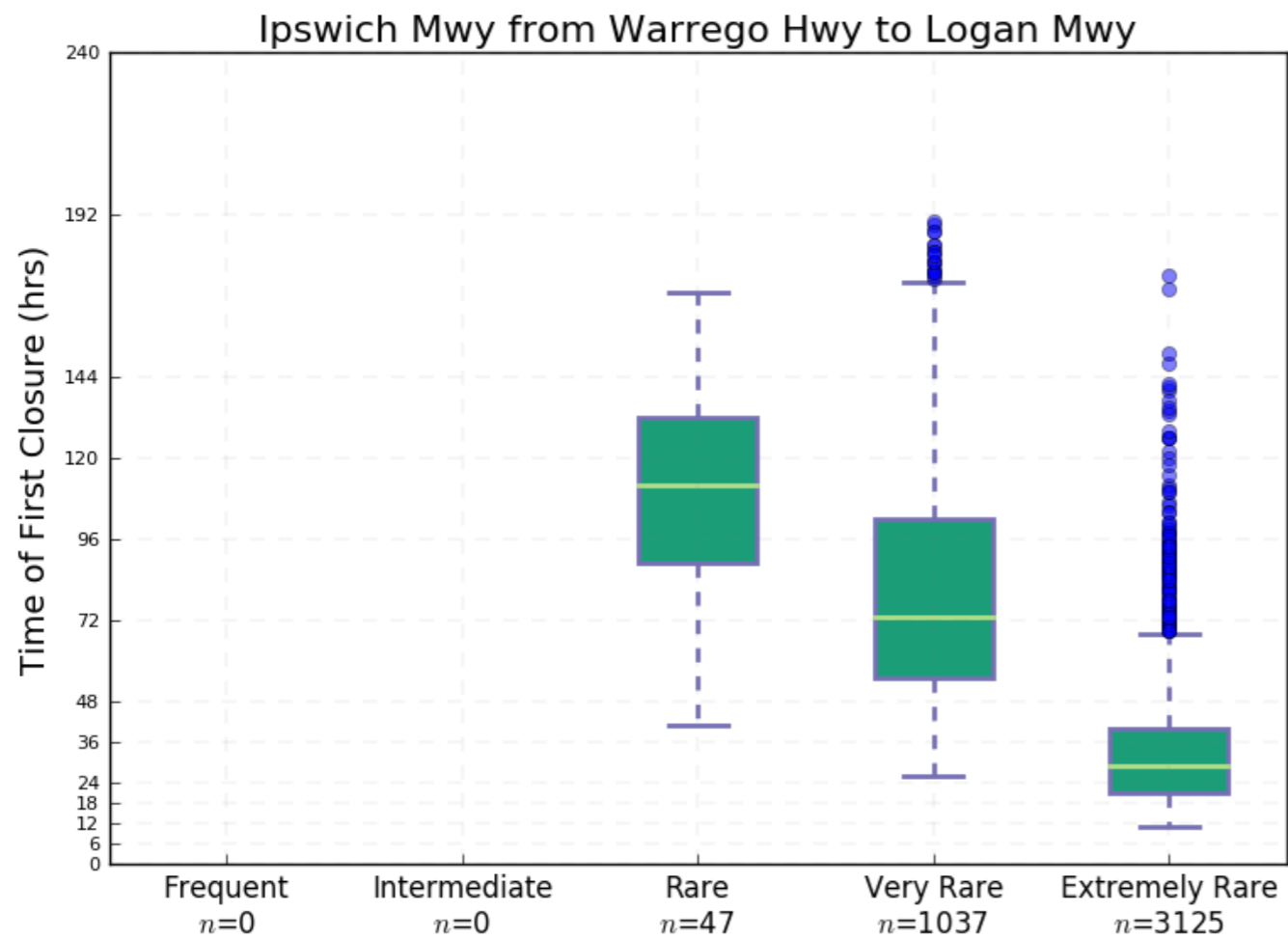
Plot 56 Ipswich – Rosewood Rd – Duration of Closure



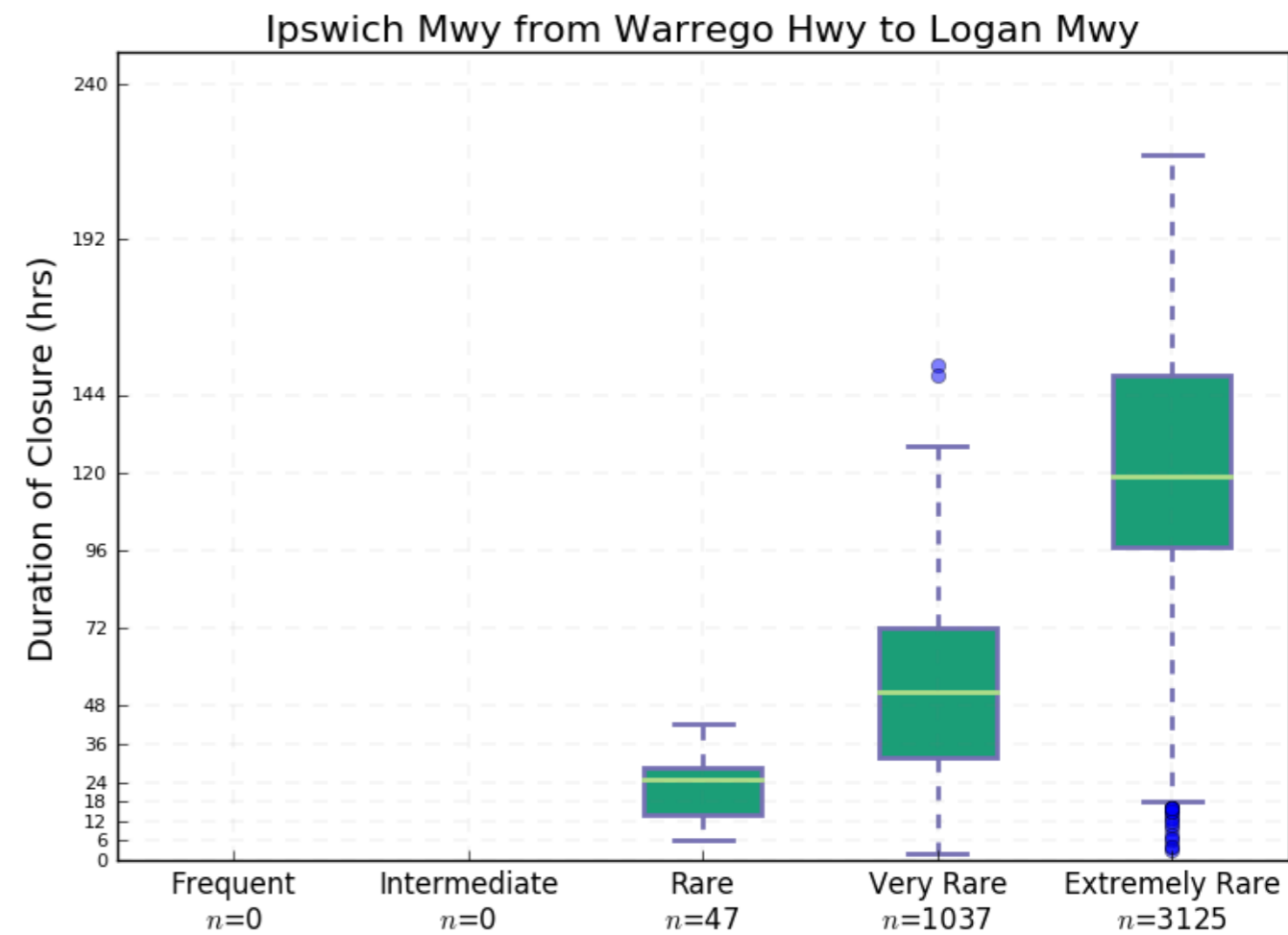
Plot 57 Ipswich Mwy from Centerary Hwy to Beaudesert Rd – Time of First Closure



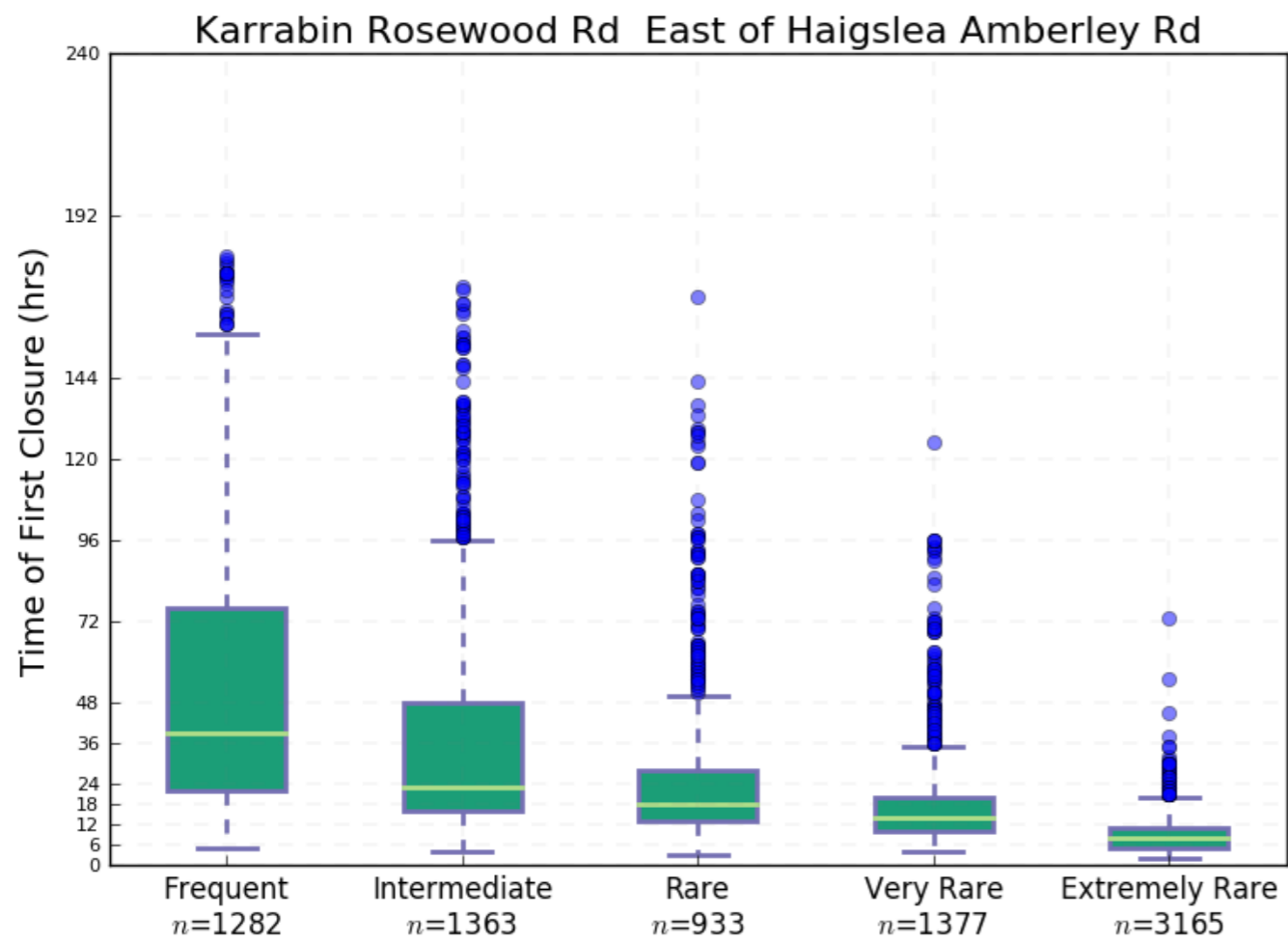
Plot 58 Ipswich Mwy from Centerary Hwy to Beaudesert Rd – Duration of Closure



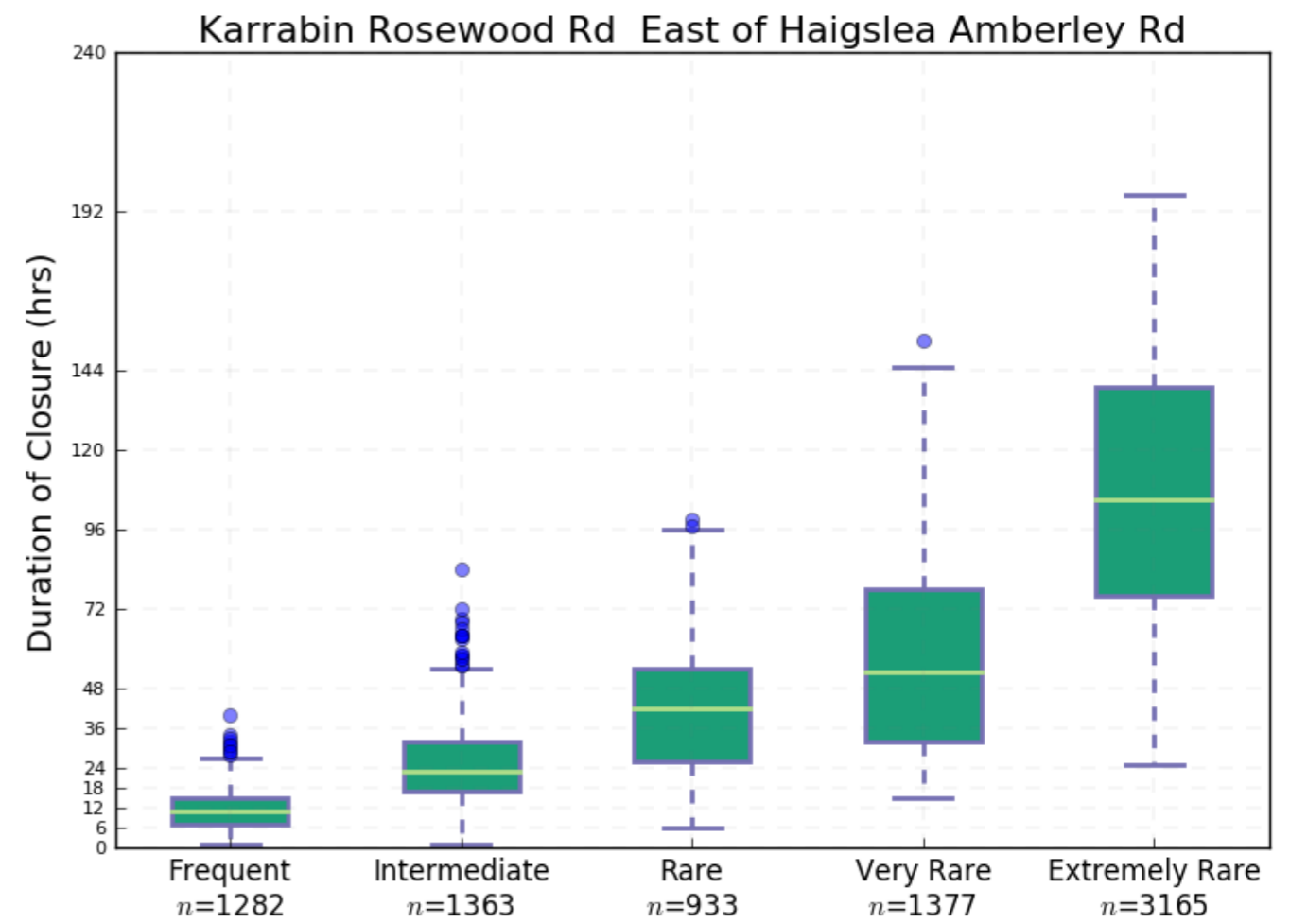
Plot 59 Ipswich Mwy from Warrego Hwy to Logan Mwy – Time of First Closure



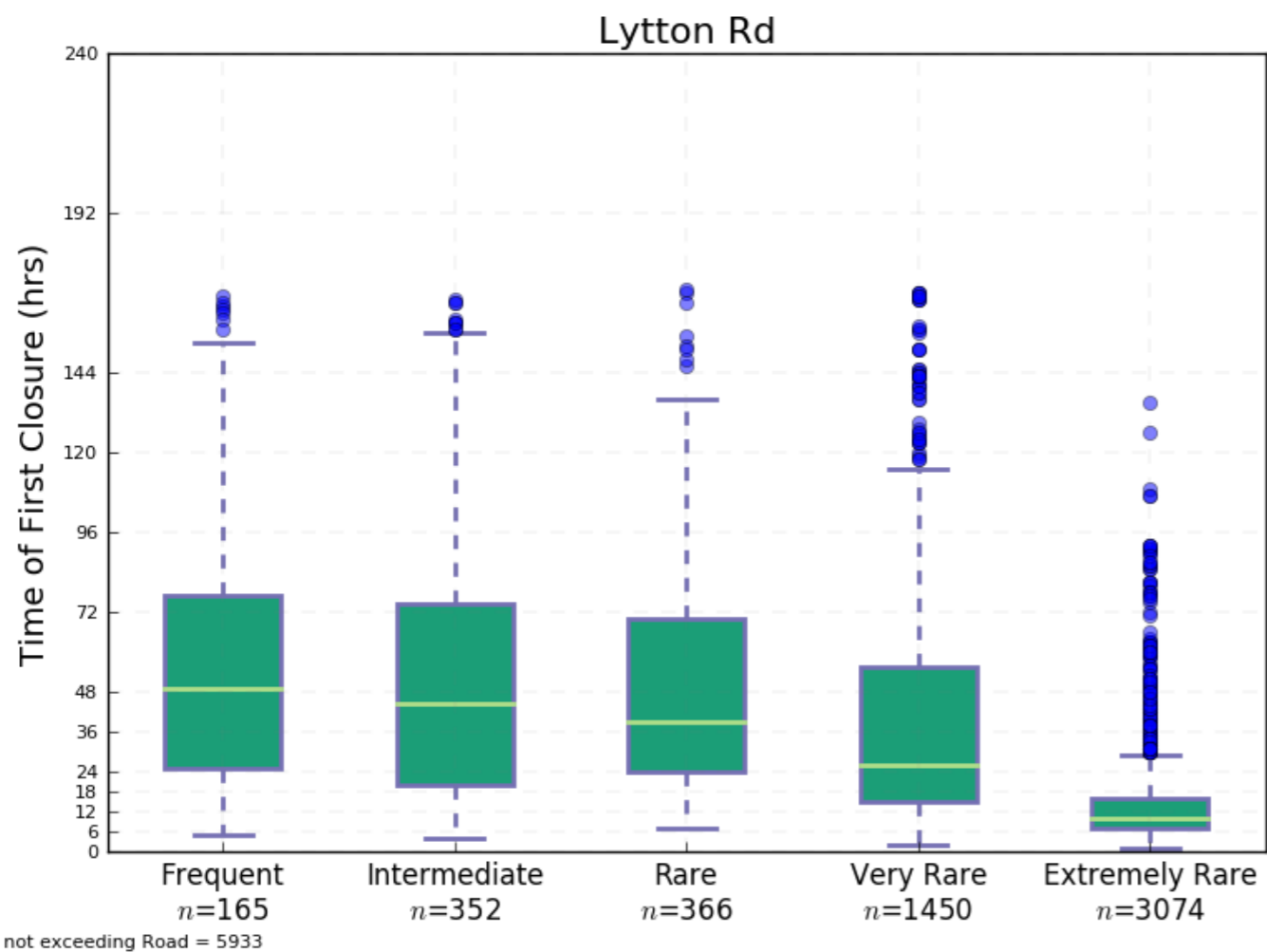
Plot 60 Ipswich Mwy from Warrego Hwy to Logan Mwy – Duration of Closure



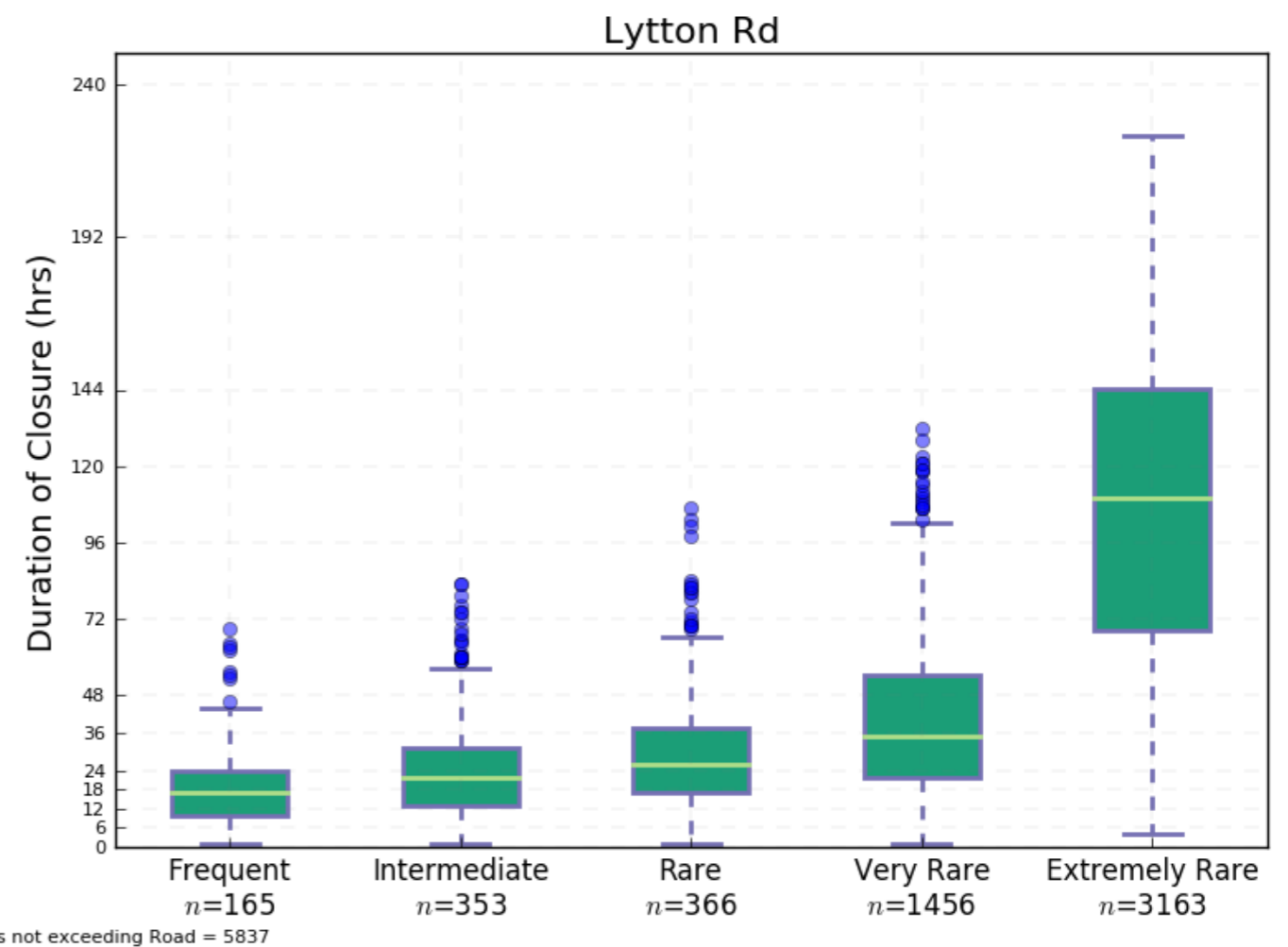
Plot 61 Karrabin Rosewood Rd East of Haigslea Amberley Rd – Time of First Closure



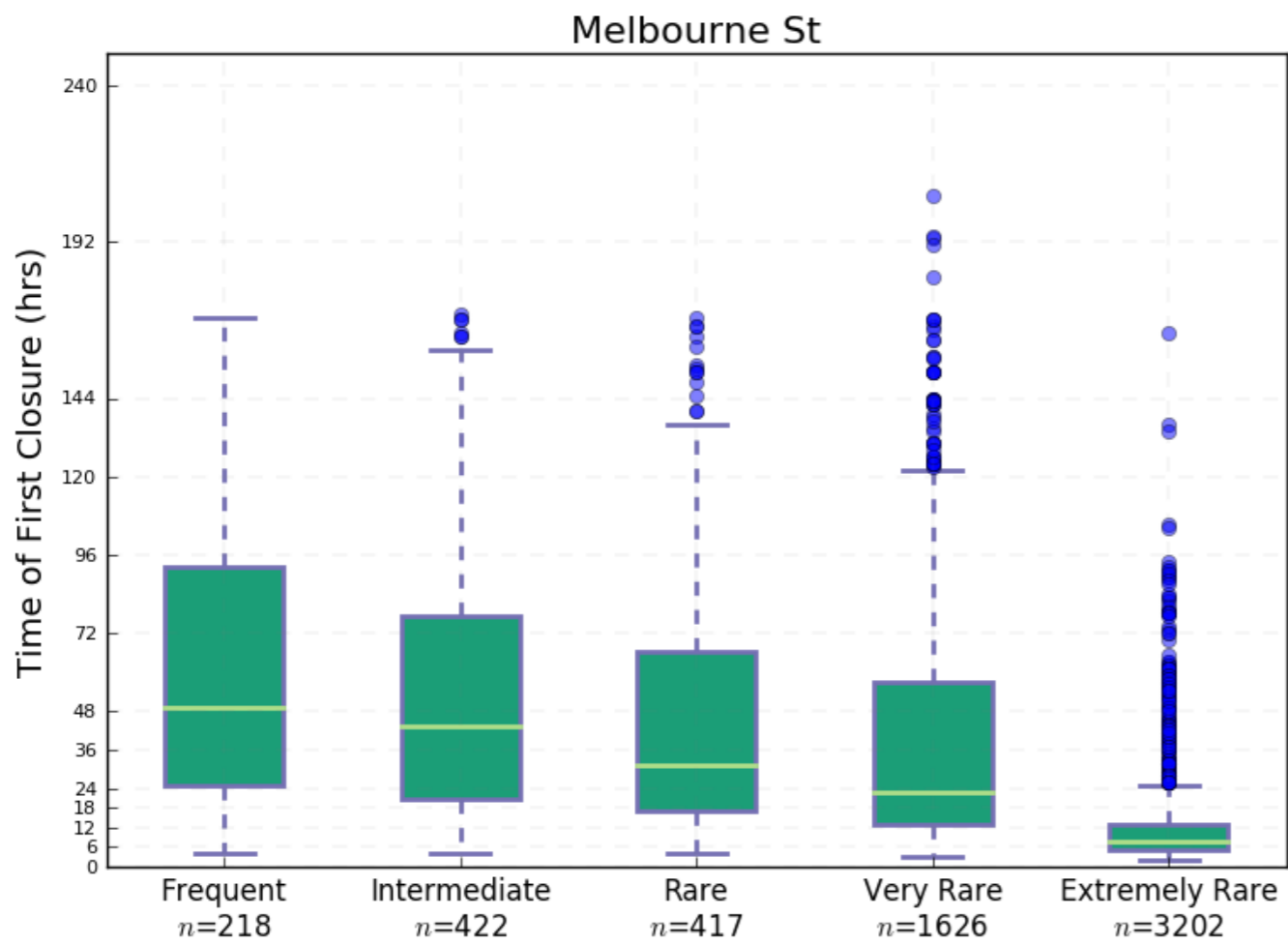
Plot 62 Karrabin Rosewood Rd East of Haigslea Amberley Rd – Duration of Closure



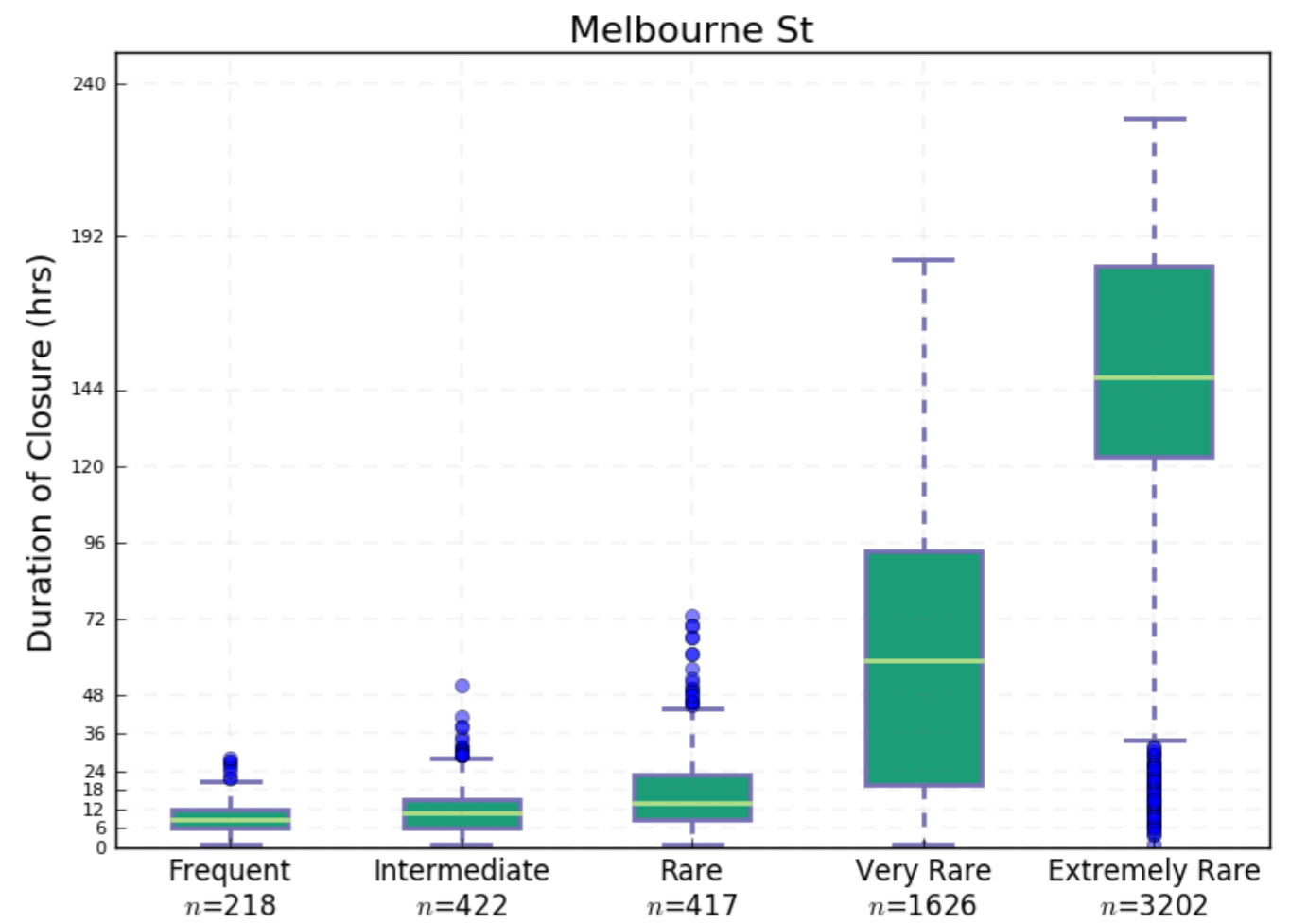
Plot 63 Lytton Rd – Time of First Closure



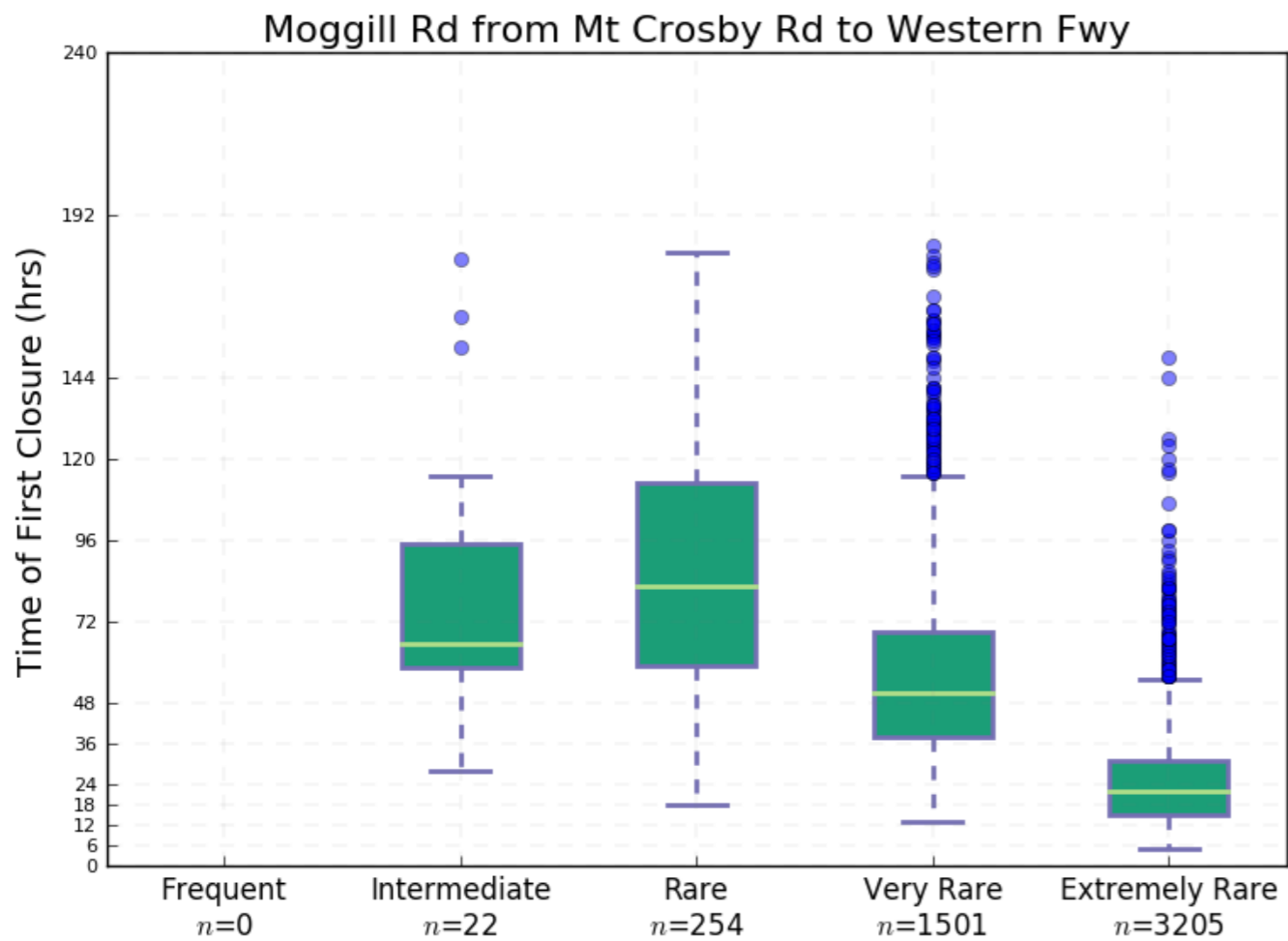
Plot 64 Lytton Rd – Duration of Closure



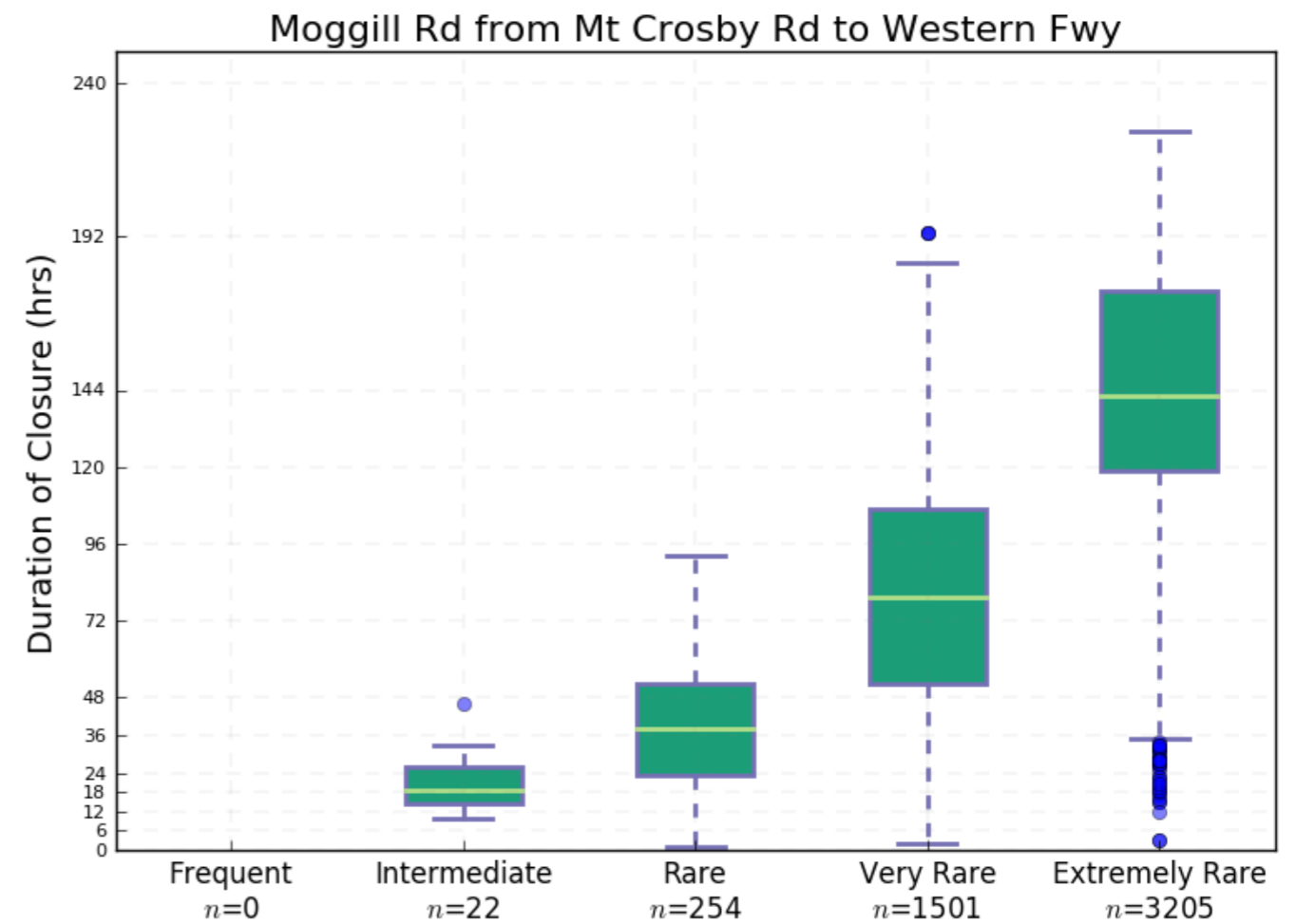
Plot 65 Melbourne St – Time of First Closure



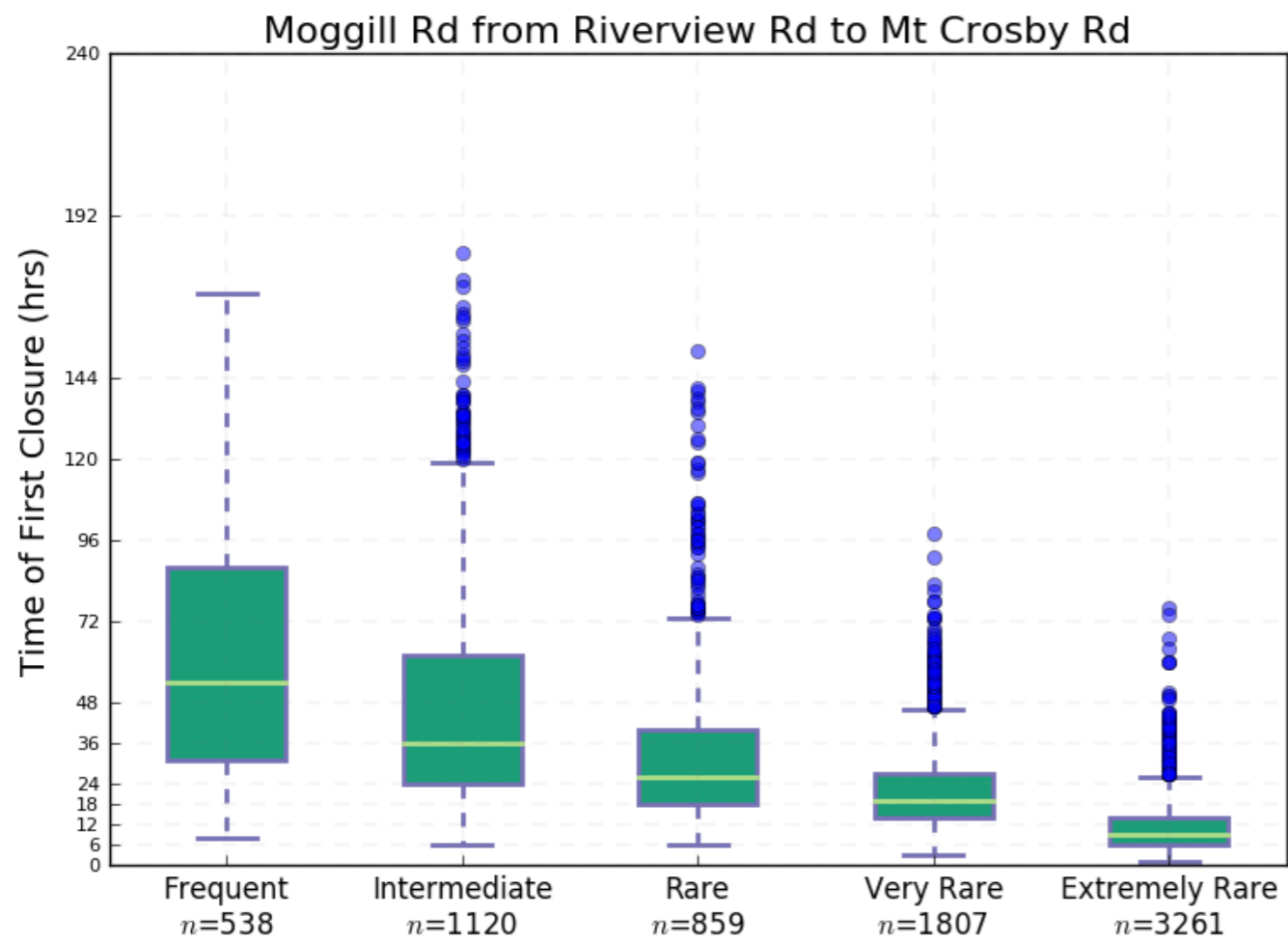
Plot 66 Melbourne St – Duration of Closure



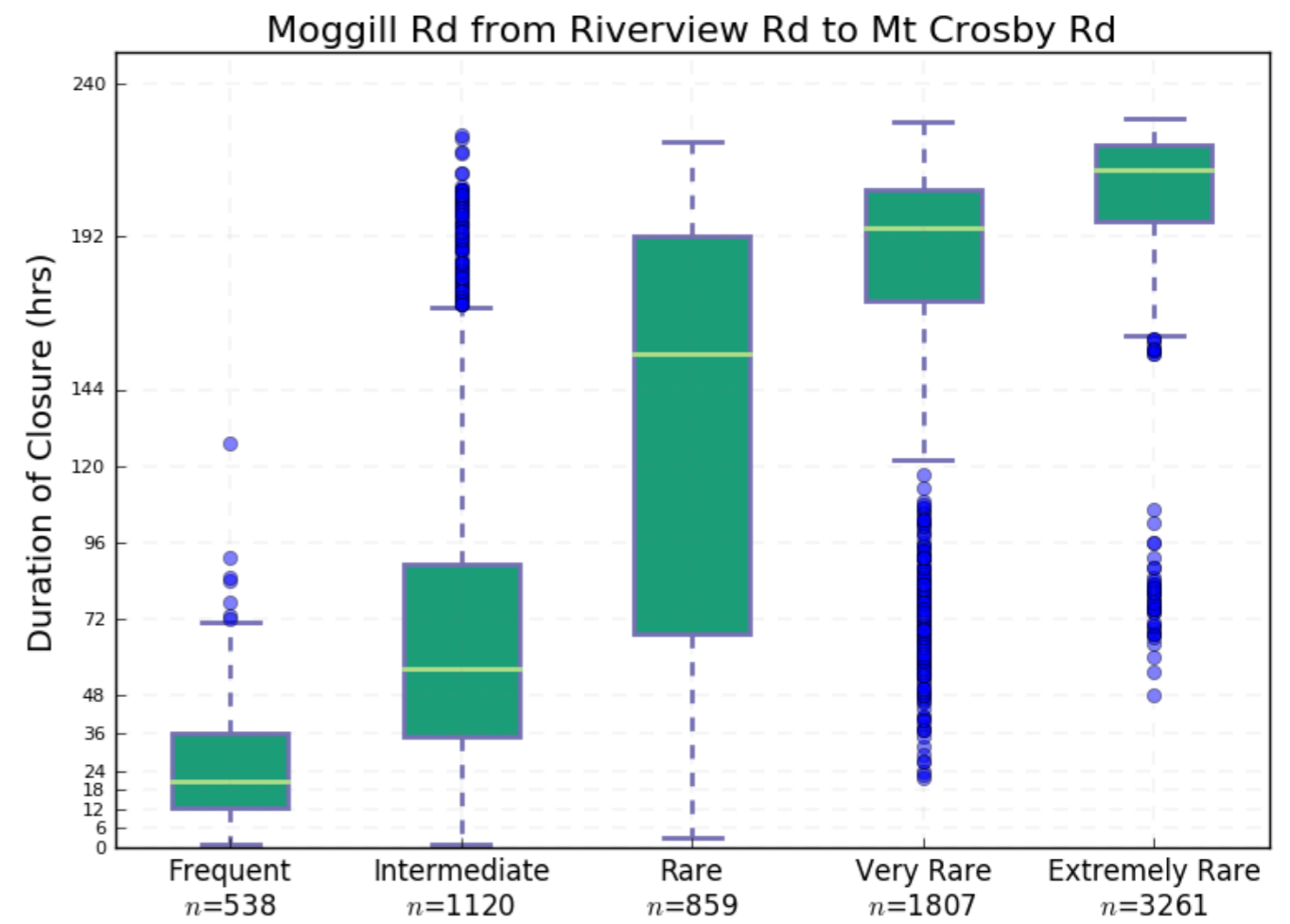
Plot 67 Moggill Rd from Mt Crosby Rd to Western Fwy – Time of First Closure



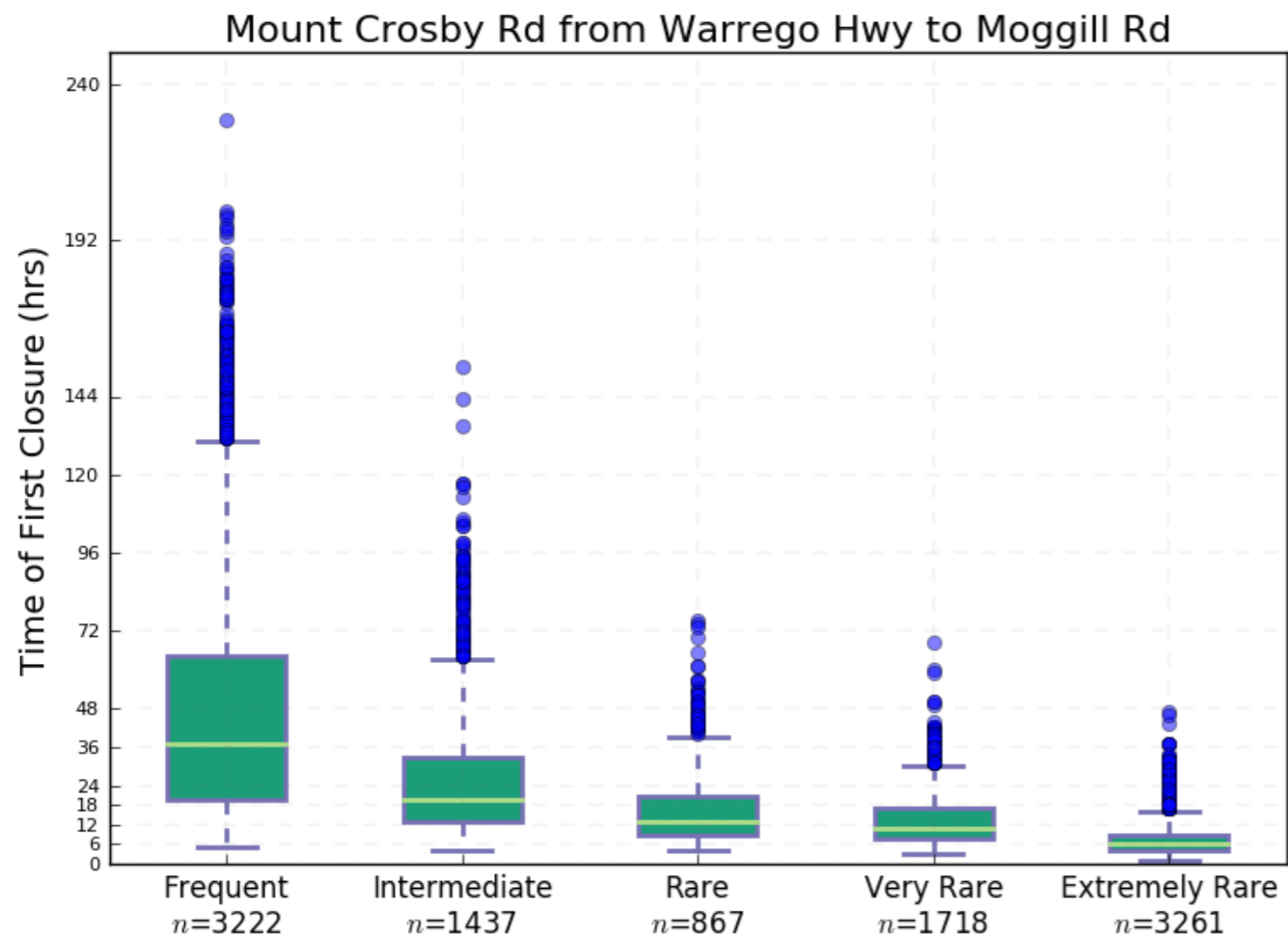
Plot 68 Moggill Rd from Mt Crosby Rd to Western Fwy – Duration of Closure



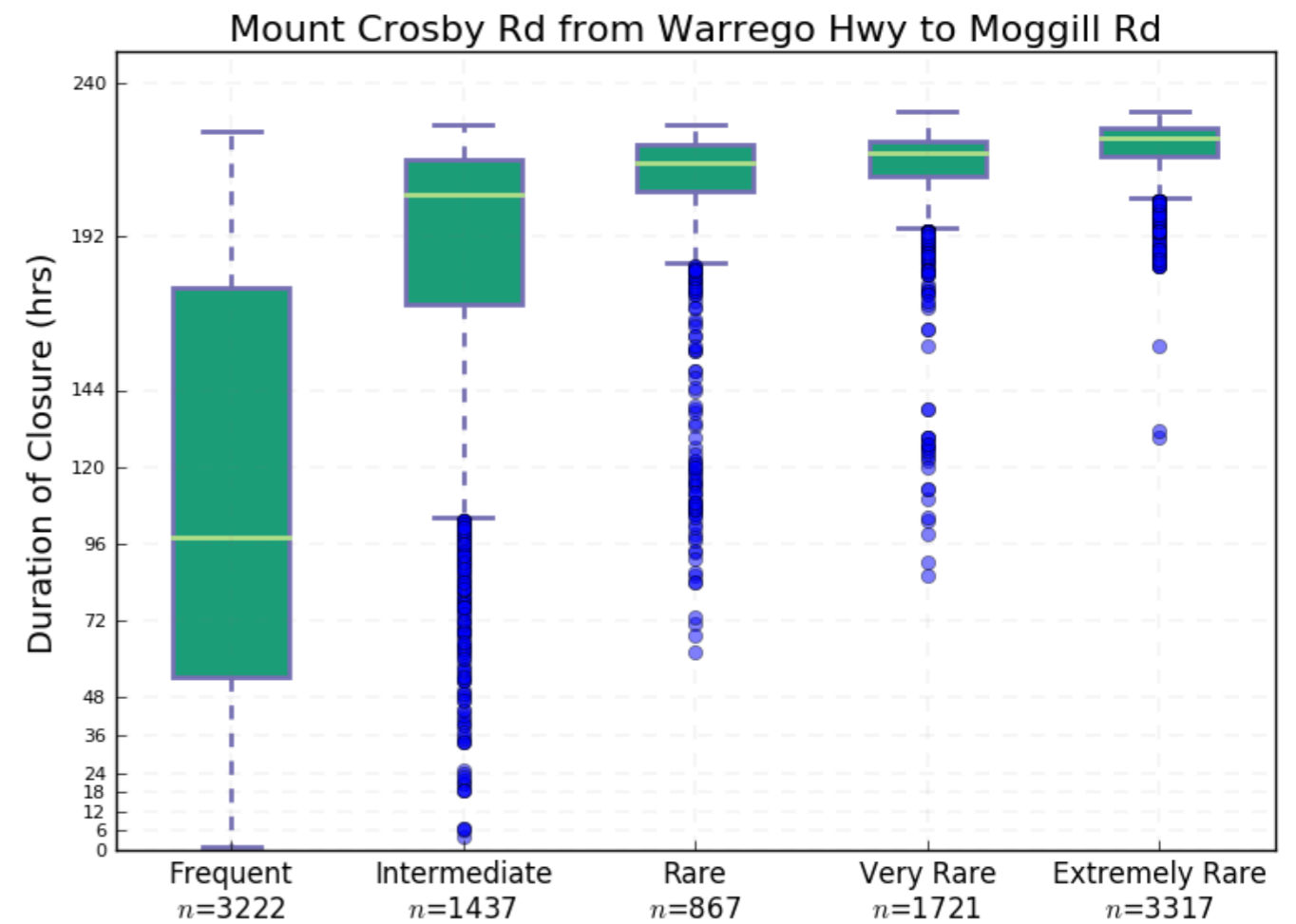
Plot 69 Moggill Rd from Riverview Rd to Mt Crosby Rd – Time of First Closure



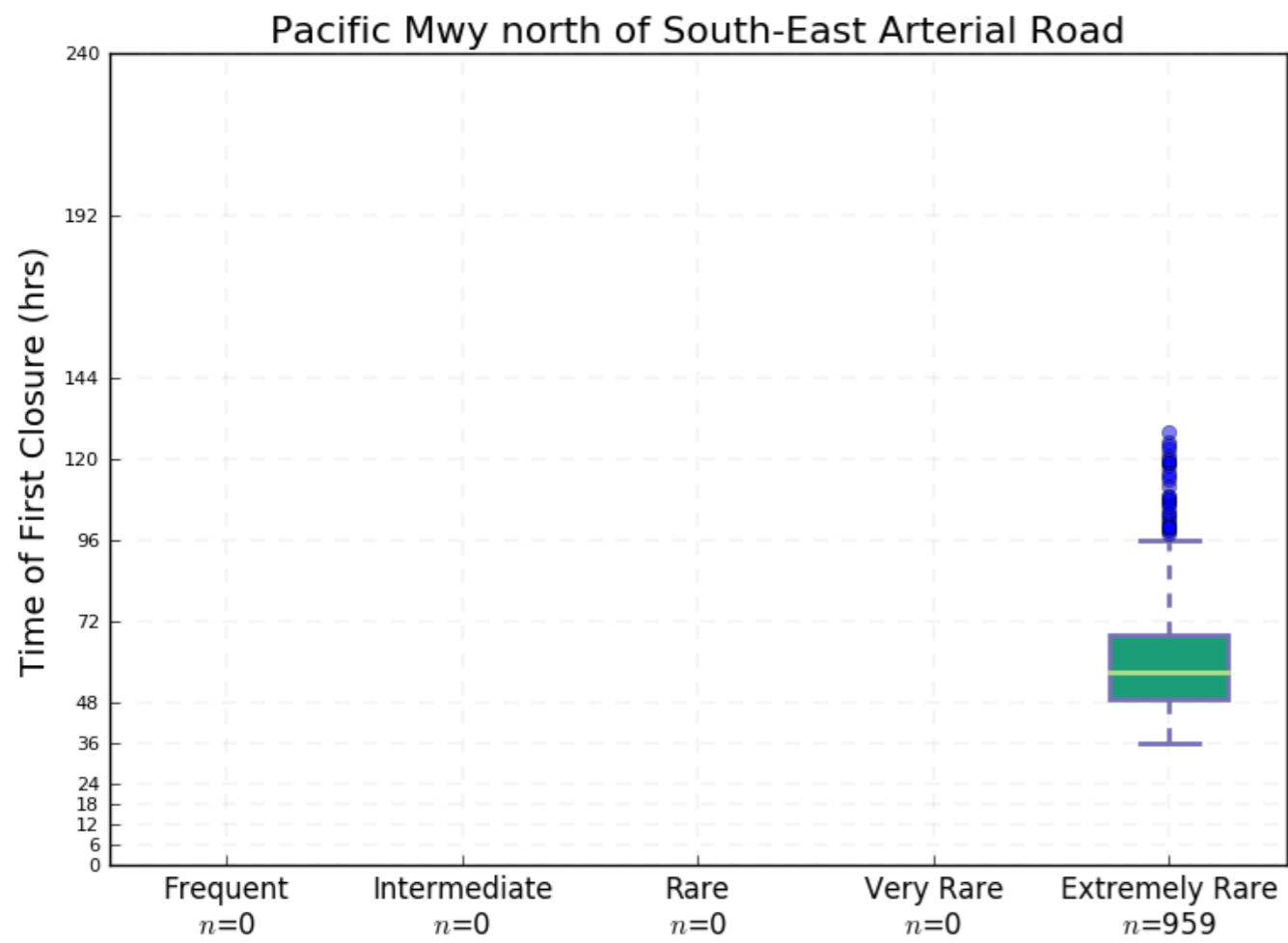
Plot 70 Moggill Rd from Riverview Rd to Mt Crosby Rd – Duration of Closure



Plot 71 Mount Crosby Rd from Warrego Hwy to Moggill Rd – Time of First Closure

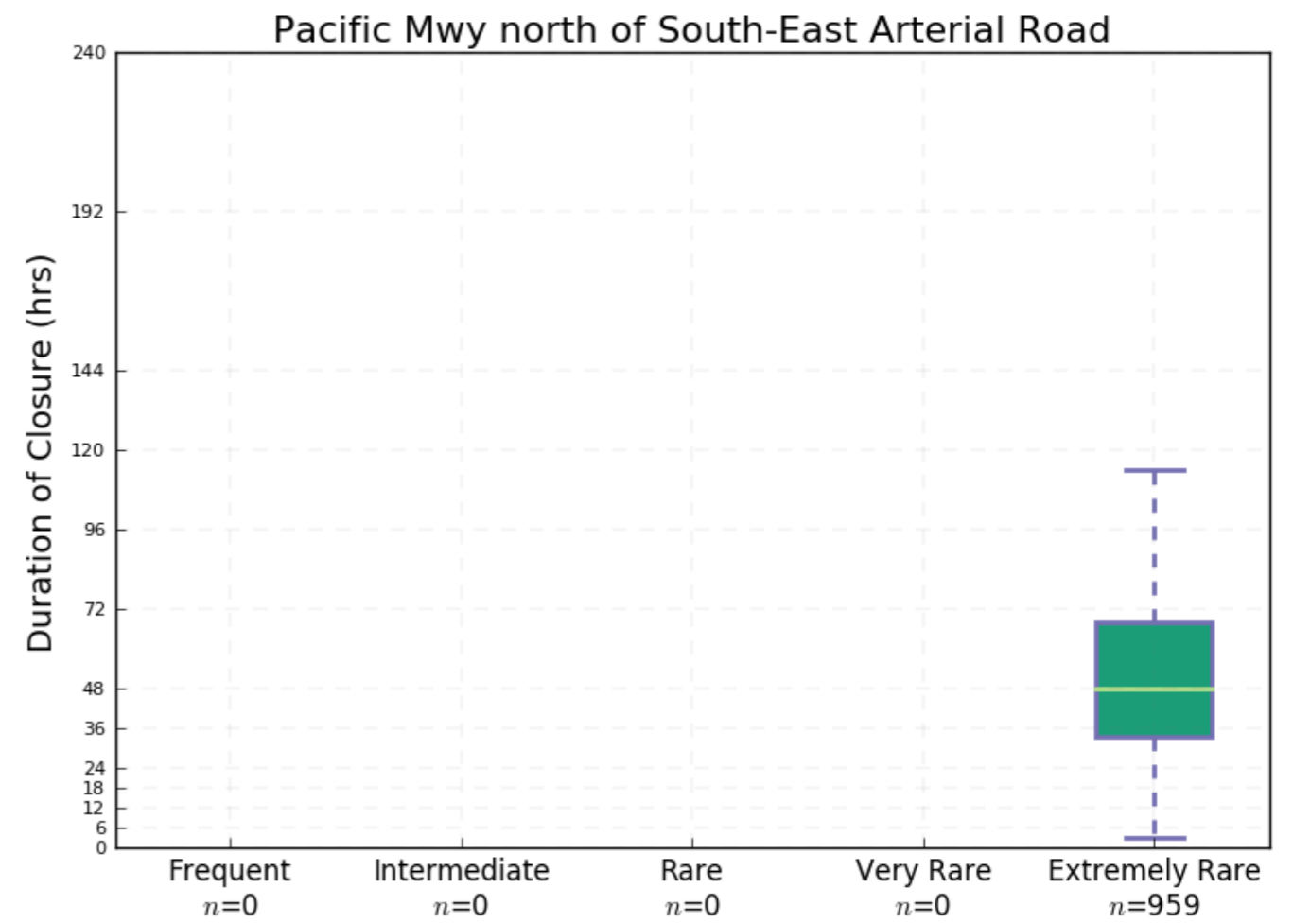


Plot 72 Mount Crosby Rd from Warrego Hwy to Moggill Rd – Duration of Closure



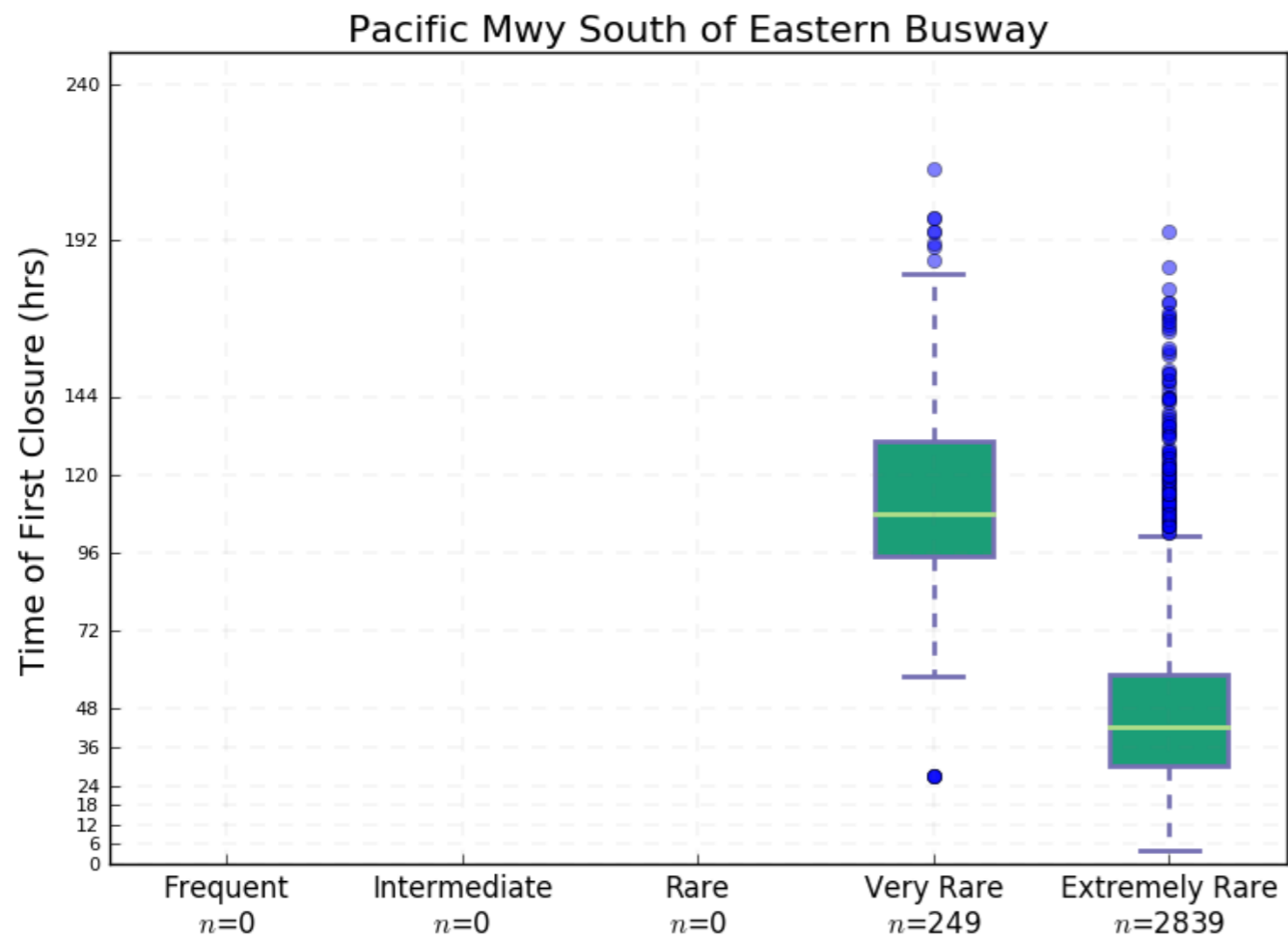
Events not exceeding Road = 10381

Plot 73 Pacific Mwy north of South-East Arterial Road – Time of First Closure



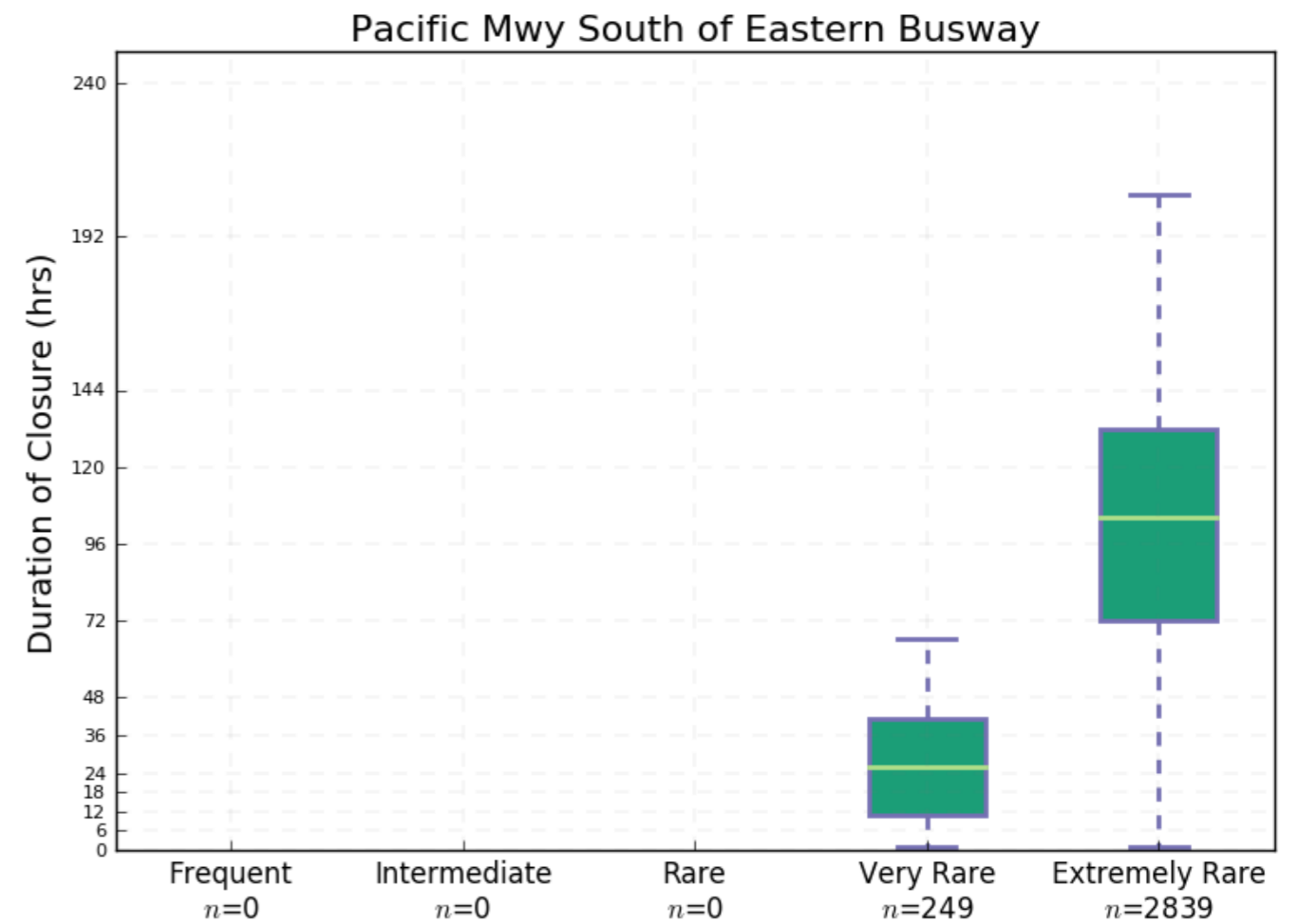
Events not exceeding Road = 10381

Plot 74 Pacific Mwy north of South-East Arterial Road – Duration of Closure



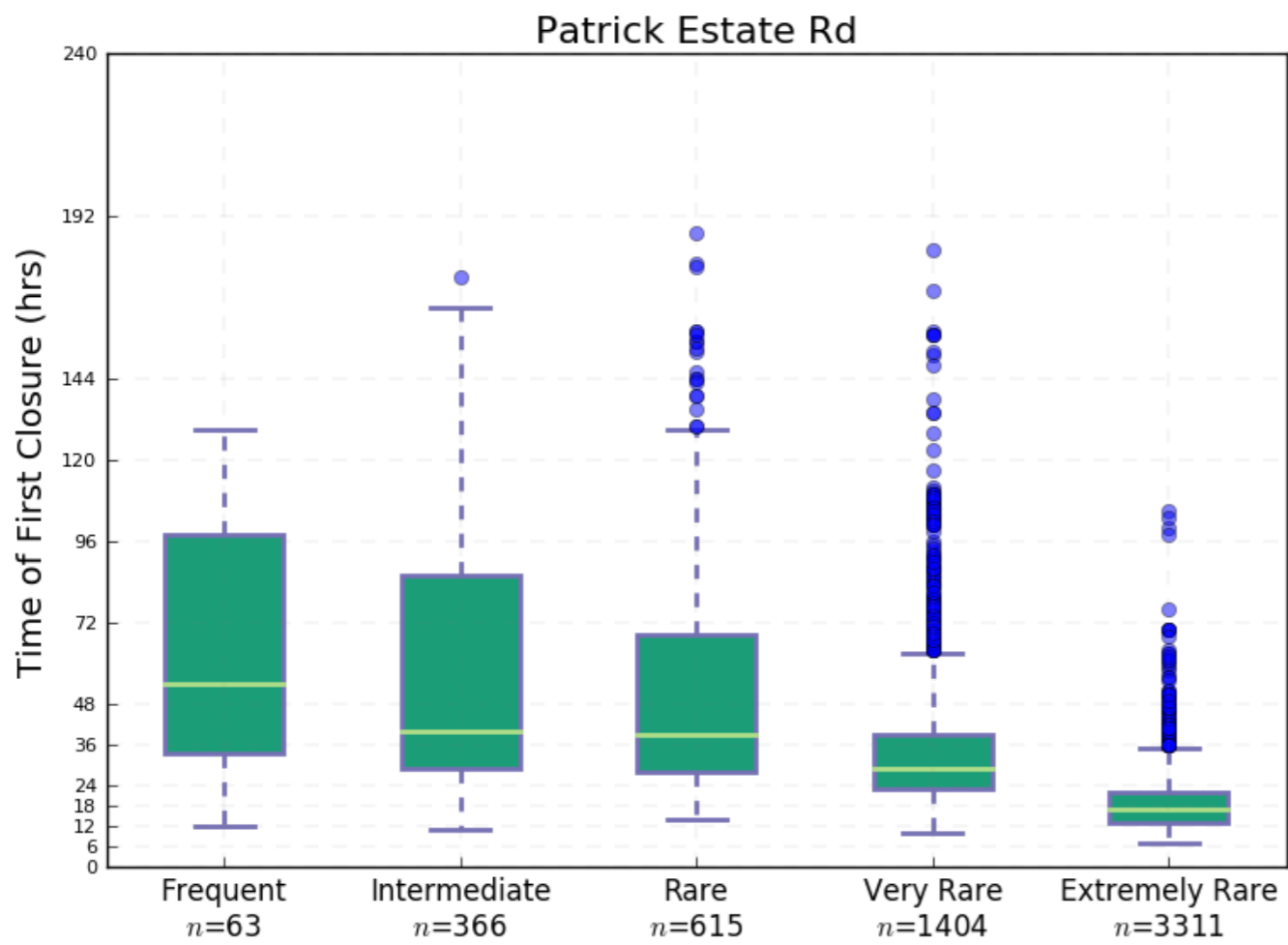
Events not exceeding Road = 8252

Plot 75 Pacific Mwy South of Eastern Busway – Time of First Closure

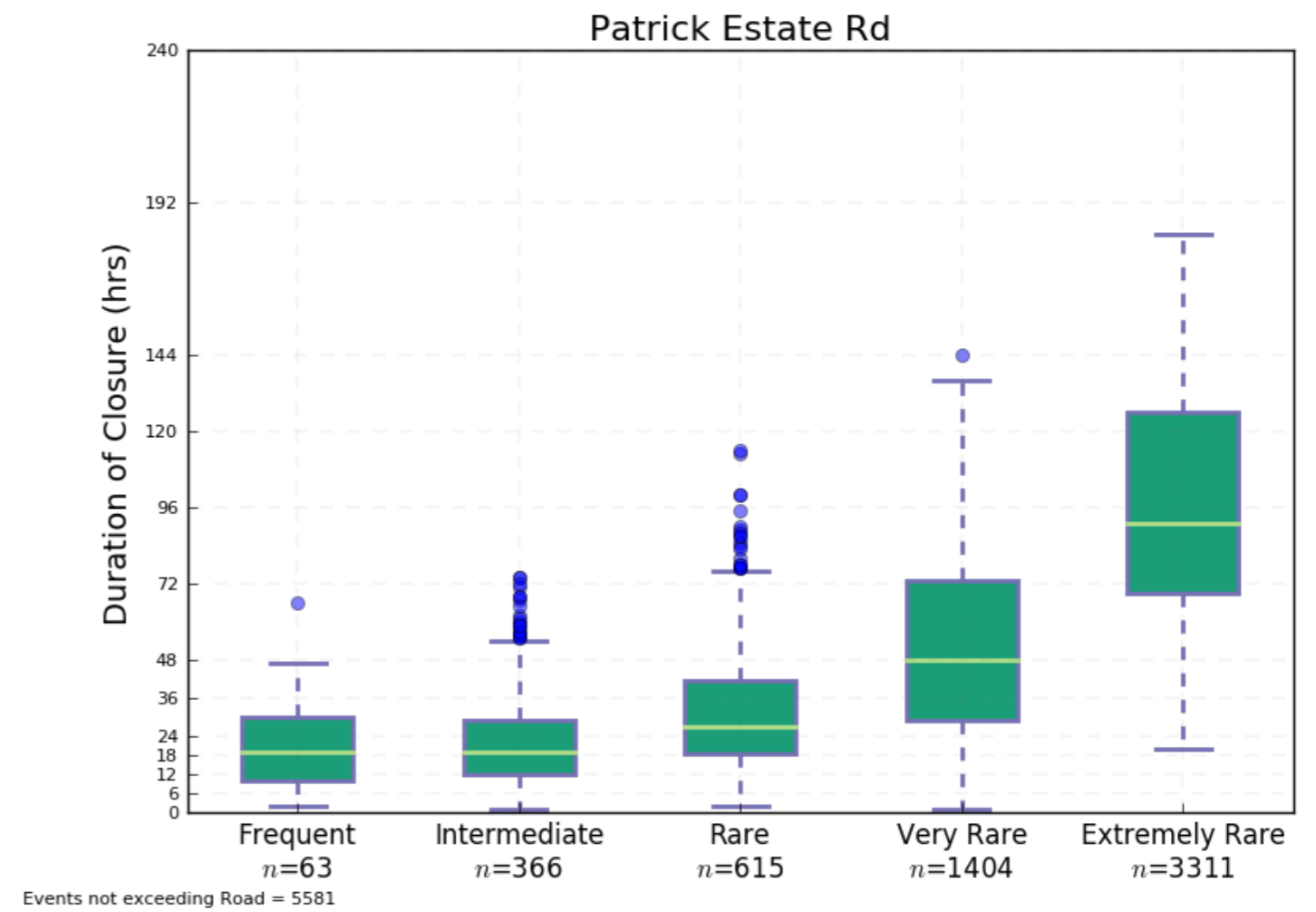


Events not exceeding Road = 8252

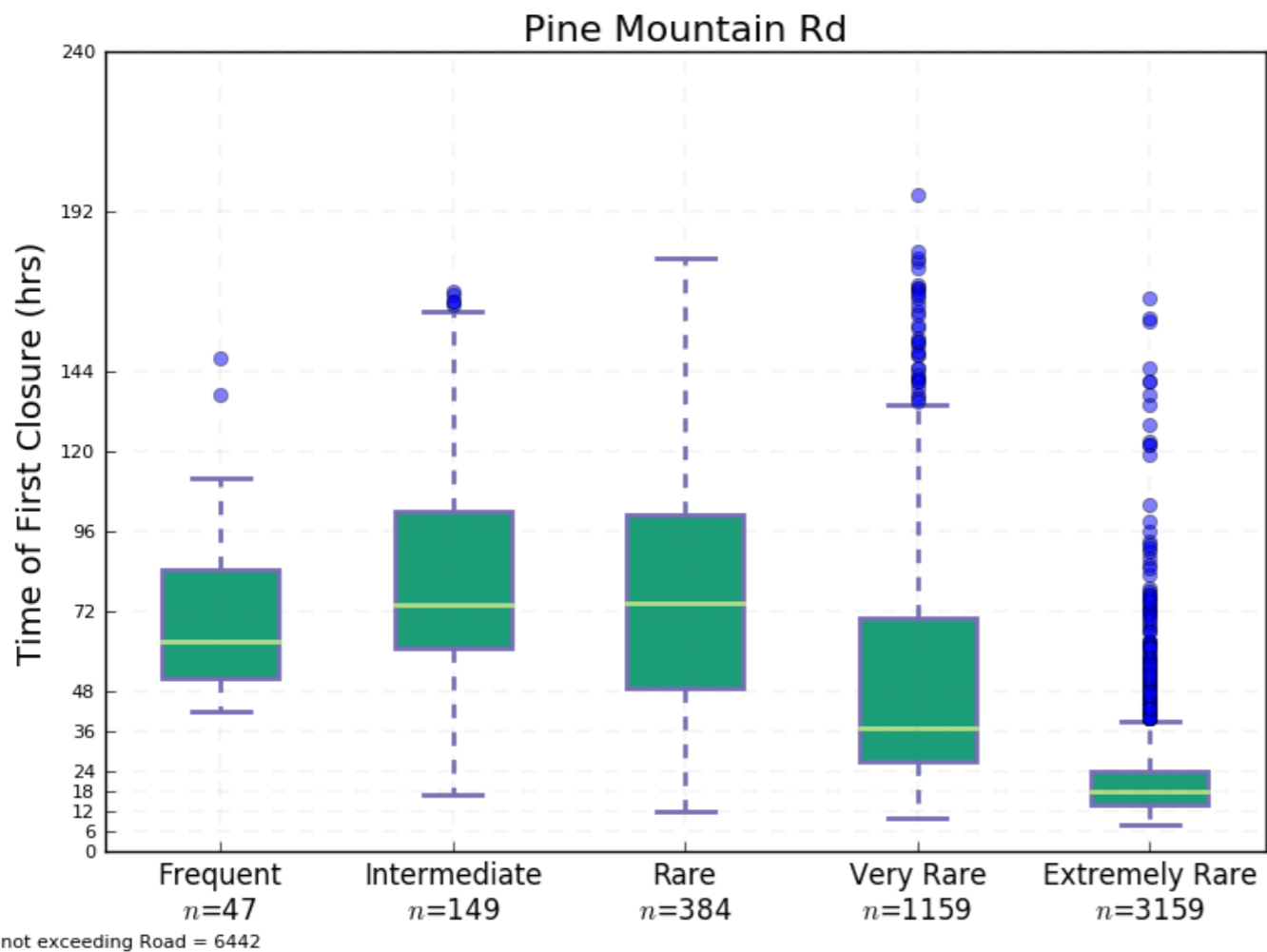
Plot 76 Pacific Mwy South of Eastern Busway – Duration of Closure



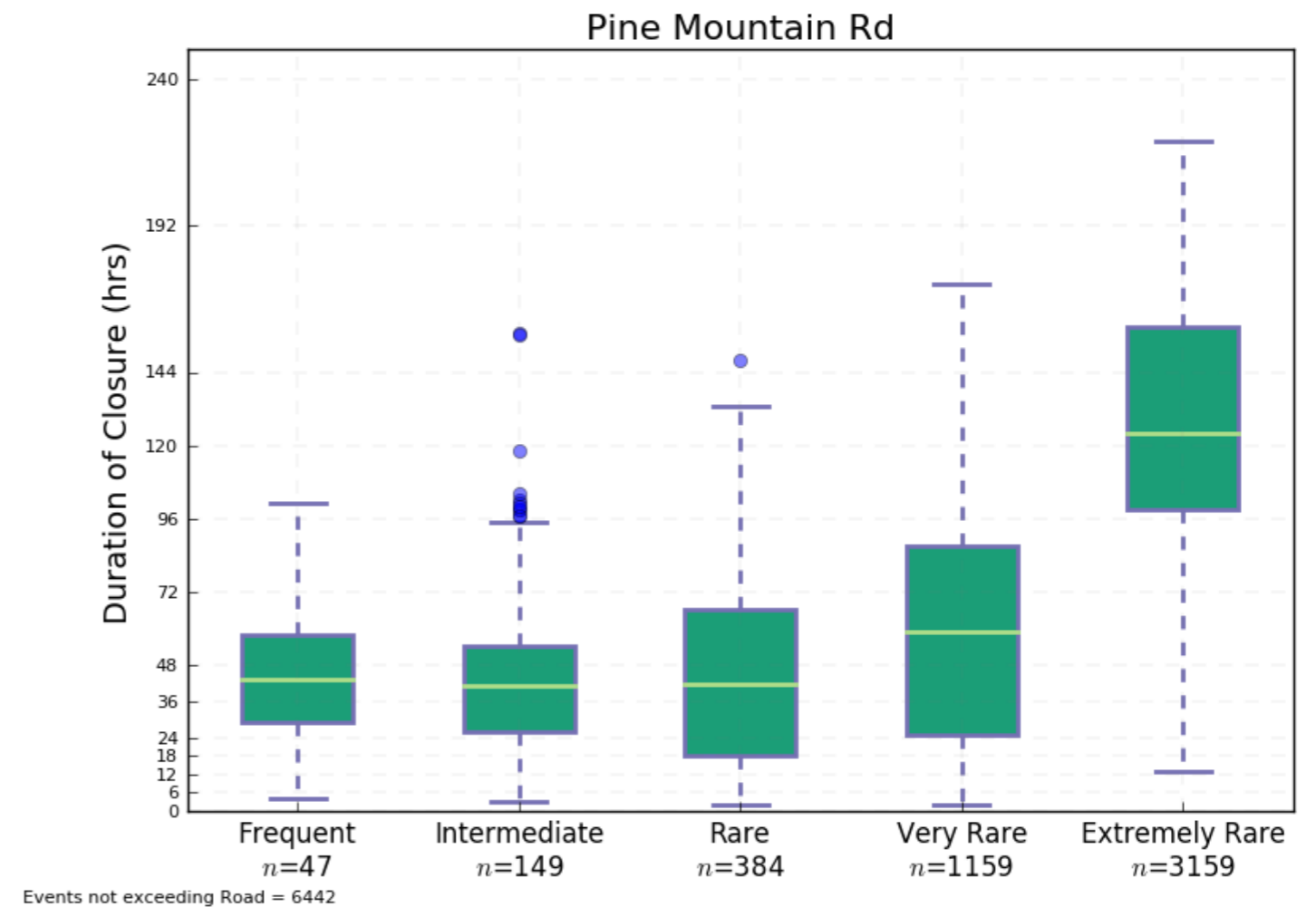
Plot 77 Patrick Estate Rd – Time of First Closure



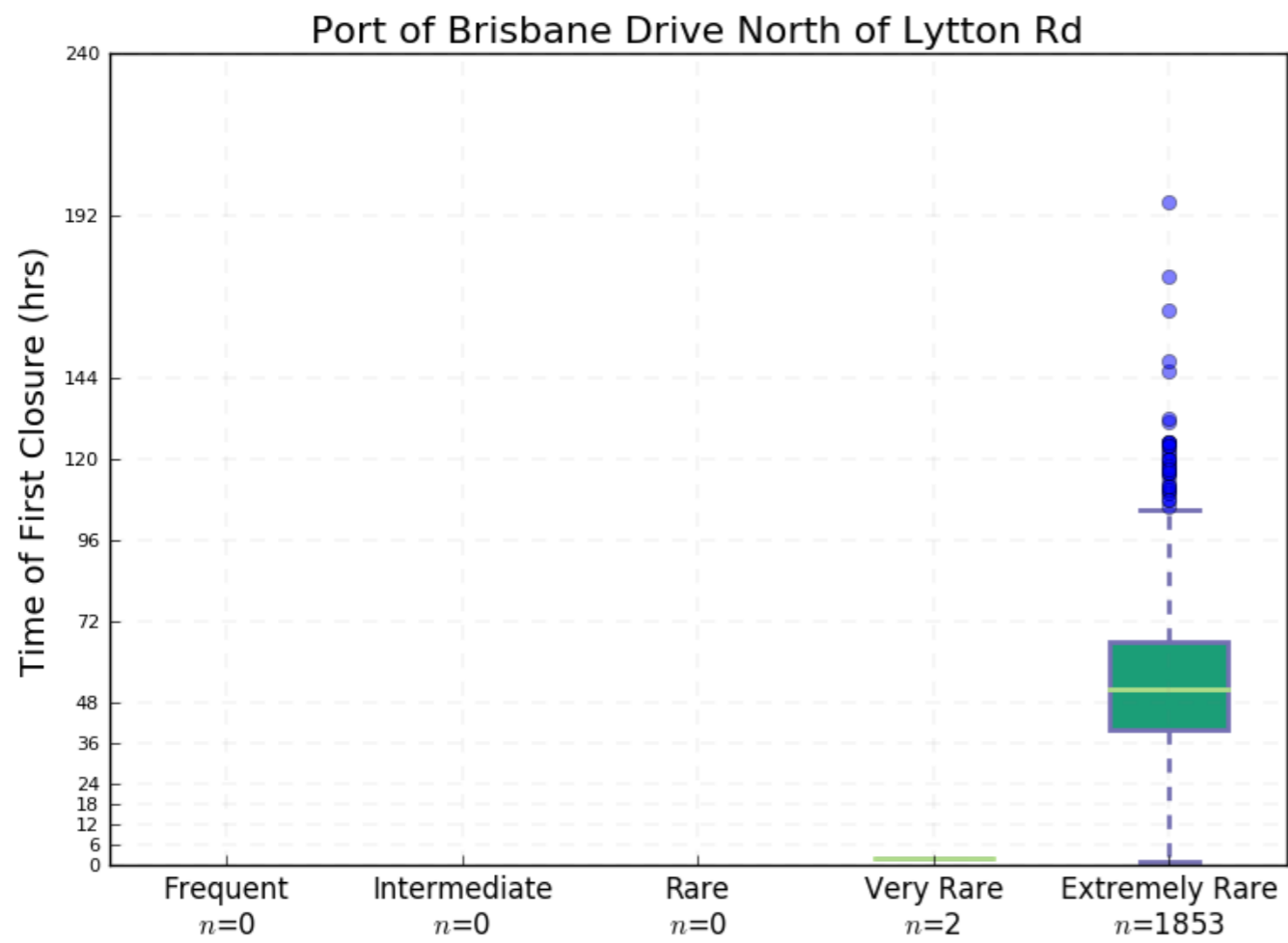
Plot 78 Patrick Estate Rd – Duration of Closure



Plot 79 Pine Mountain Rd – Time of First Closure

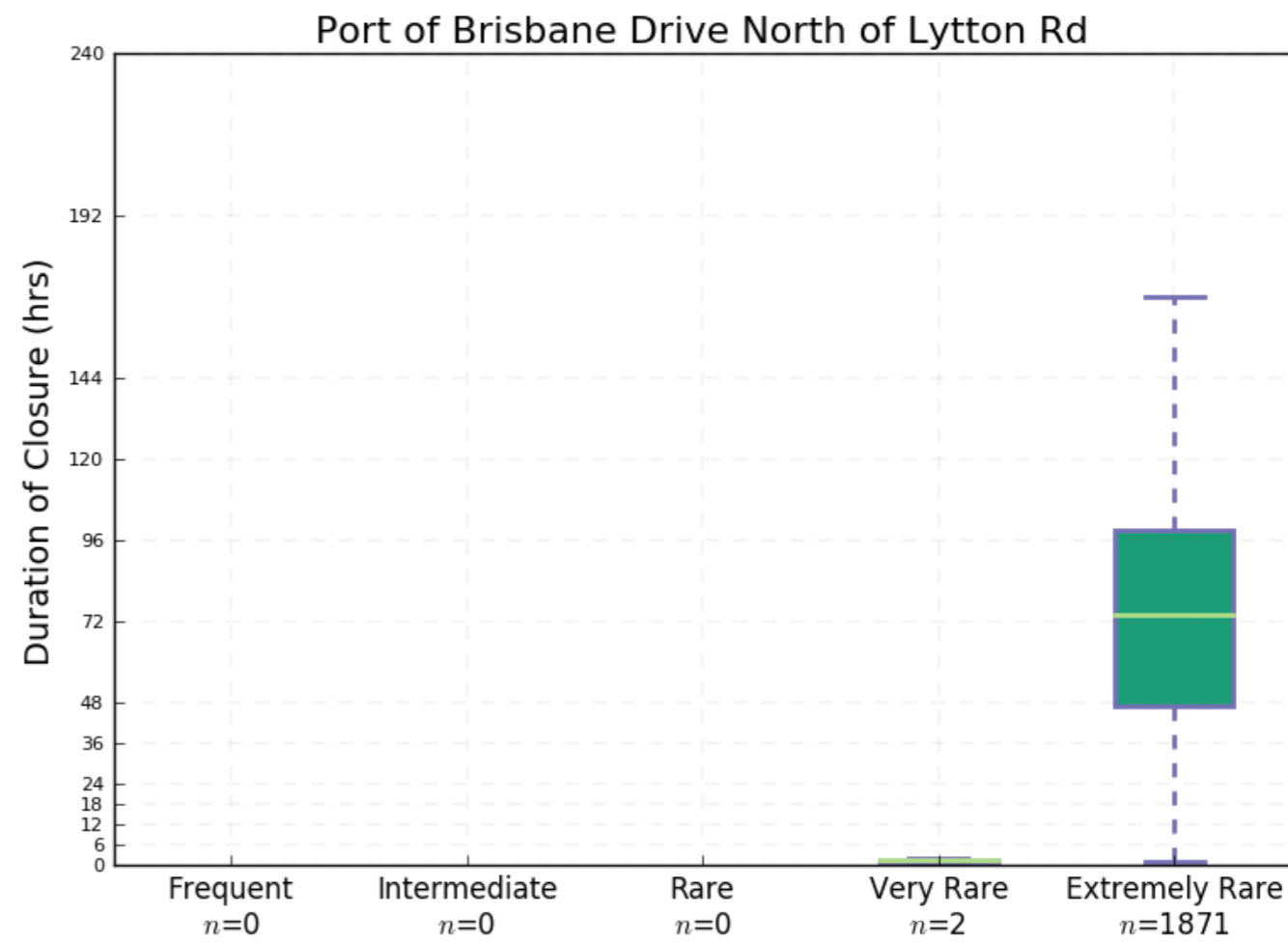


Plot 80 Pine Mountain Rd – Duration of Closure



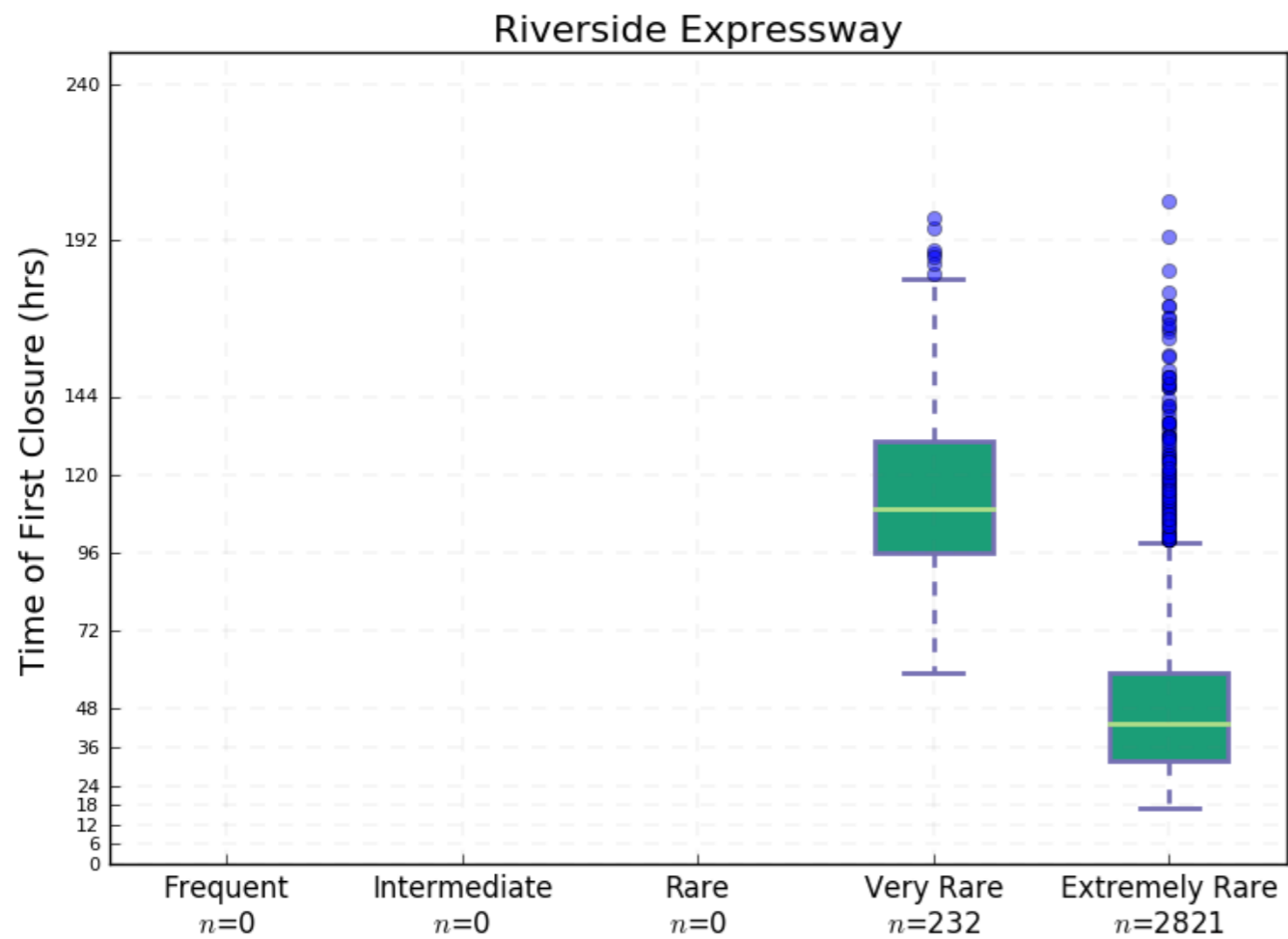
Events not exceeding Road = 9485

Plot 81 Port of Brisbane Drive North of Lytton Rd – Time of First Closure



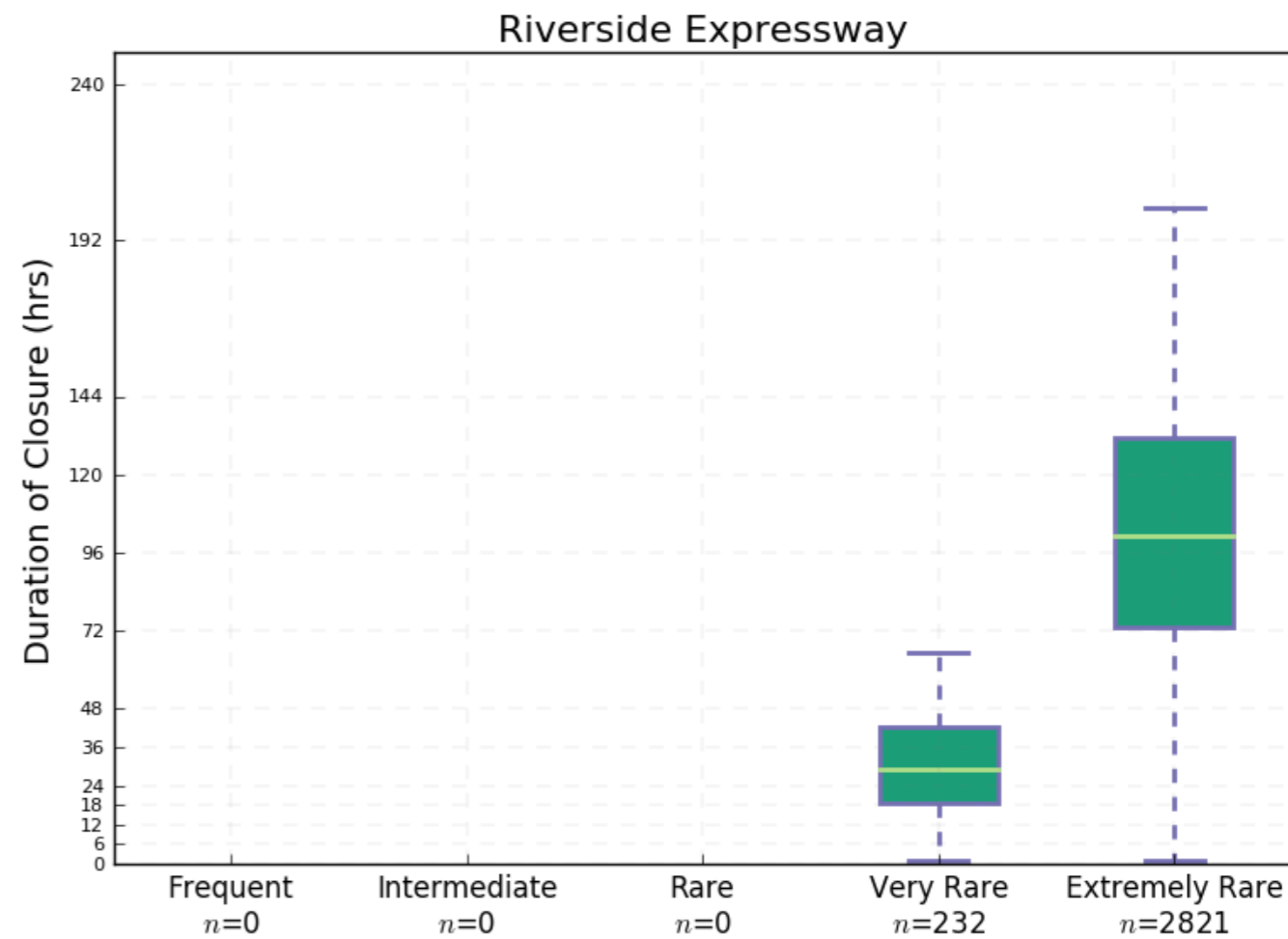
Events not exceeding Road = 9467

Plot 82 Port of Brisbane Drive North of Lytton Rd – Duration of Closure



Events not exceeding Road = 8287

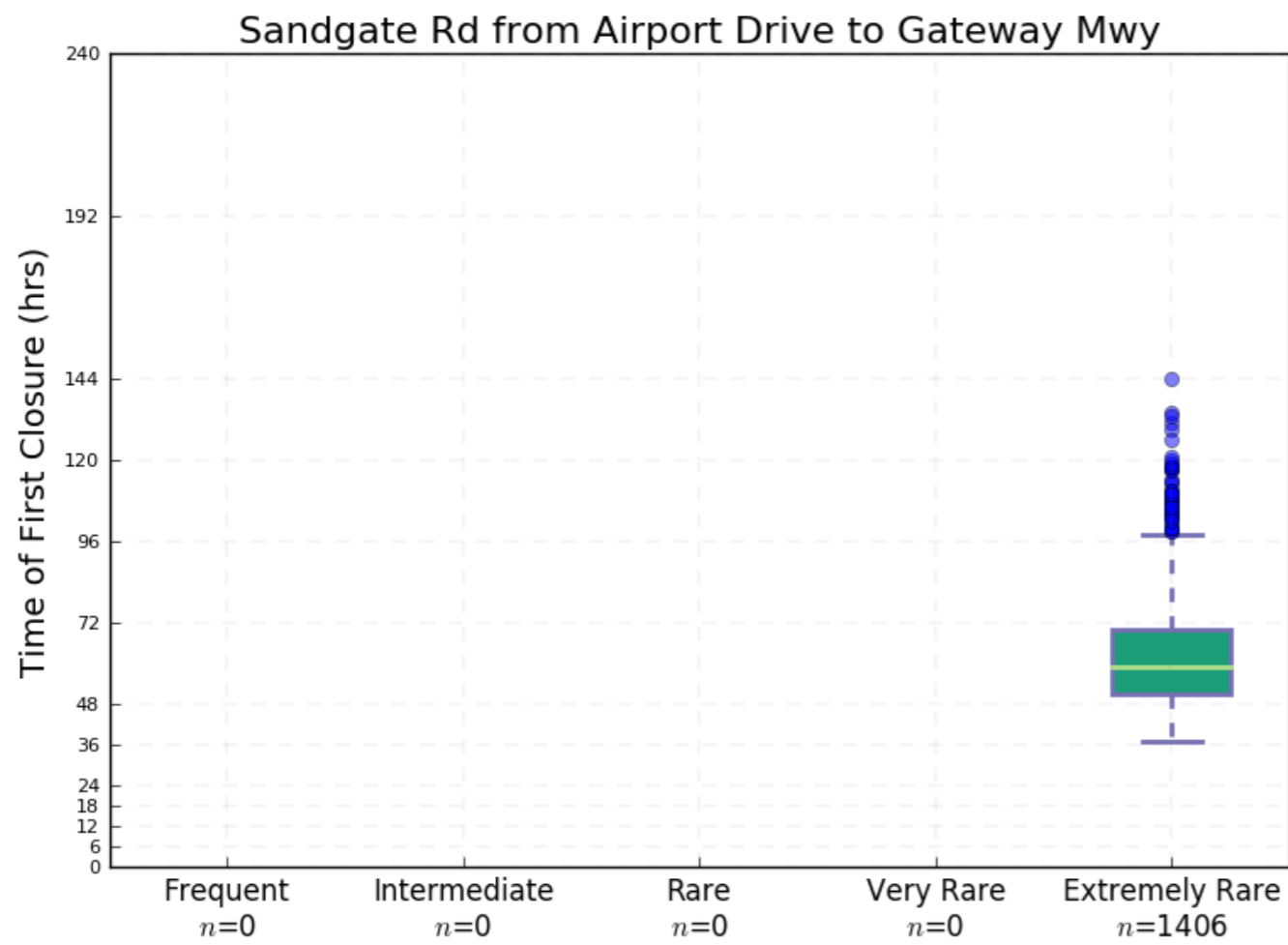
Plot 83 Riverside Expressway – Time of First Closure



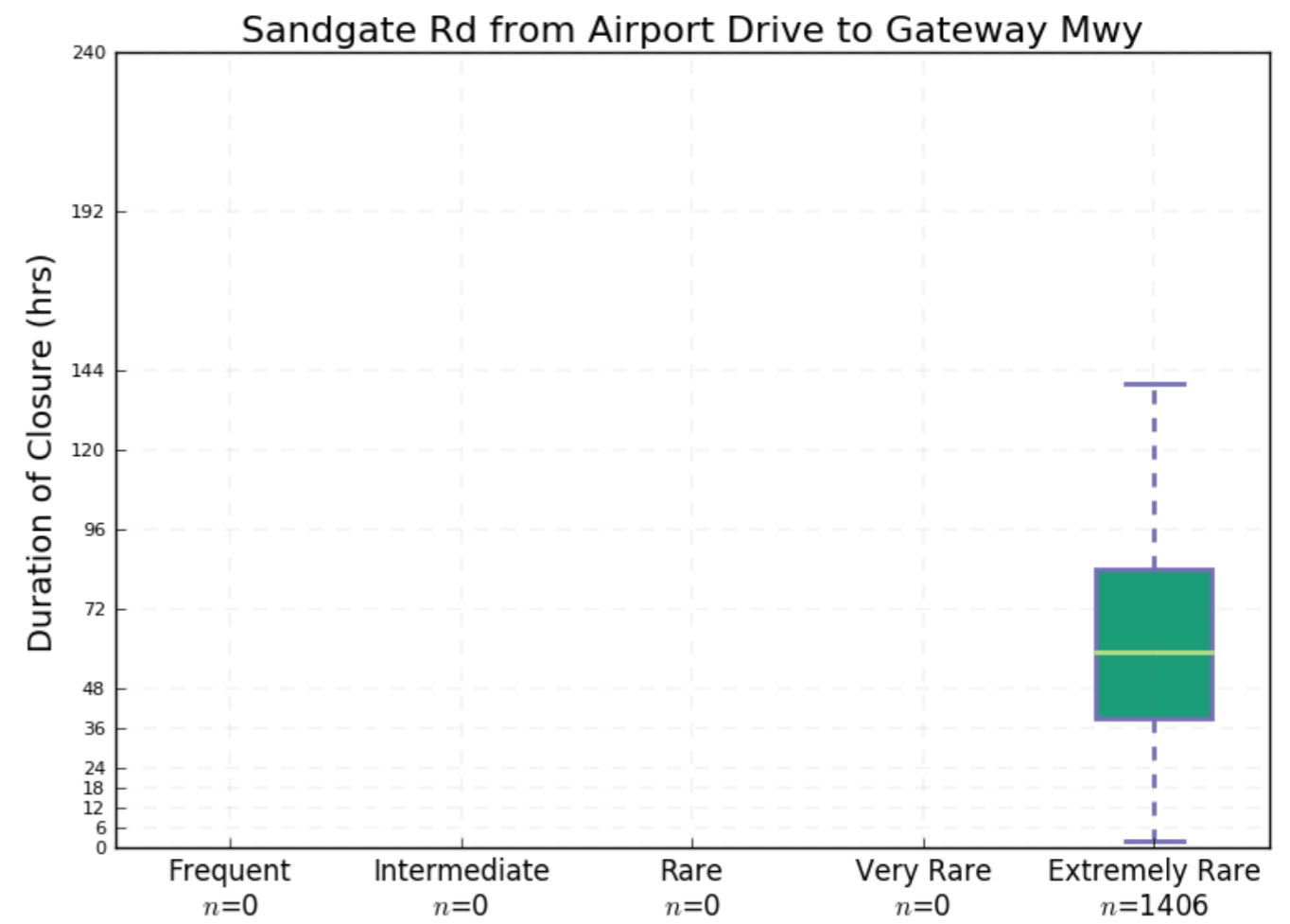
Events not exceeding Road = 8287

Plot 84 Riverside Expressway – Duration of Closure

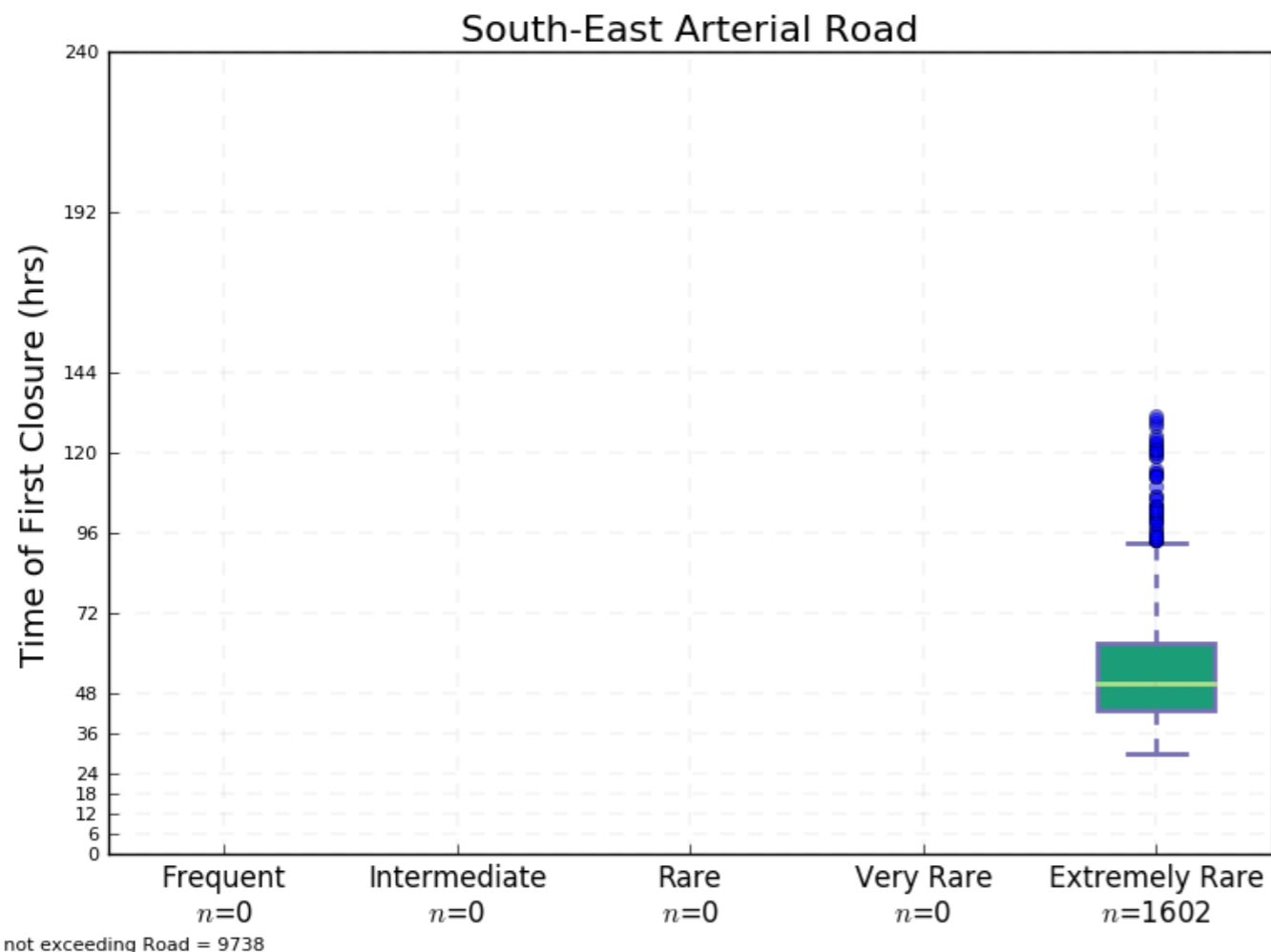




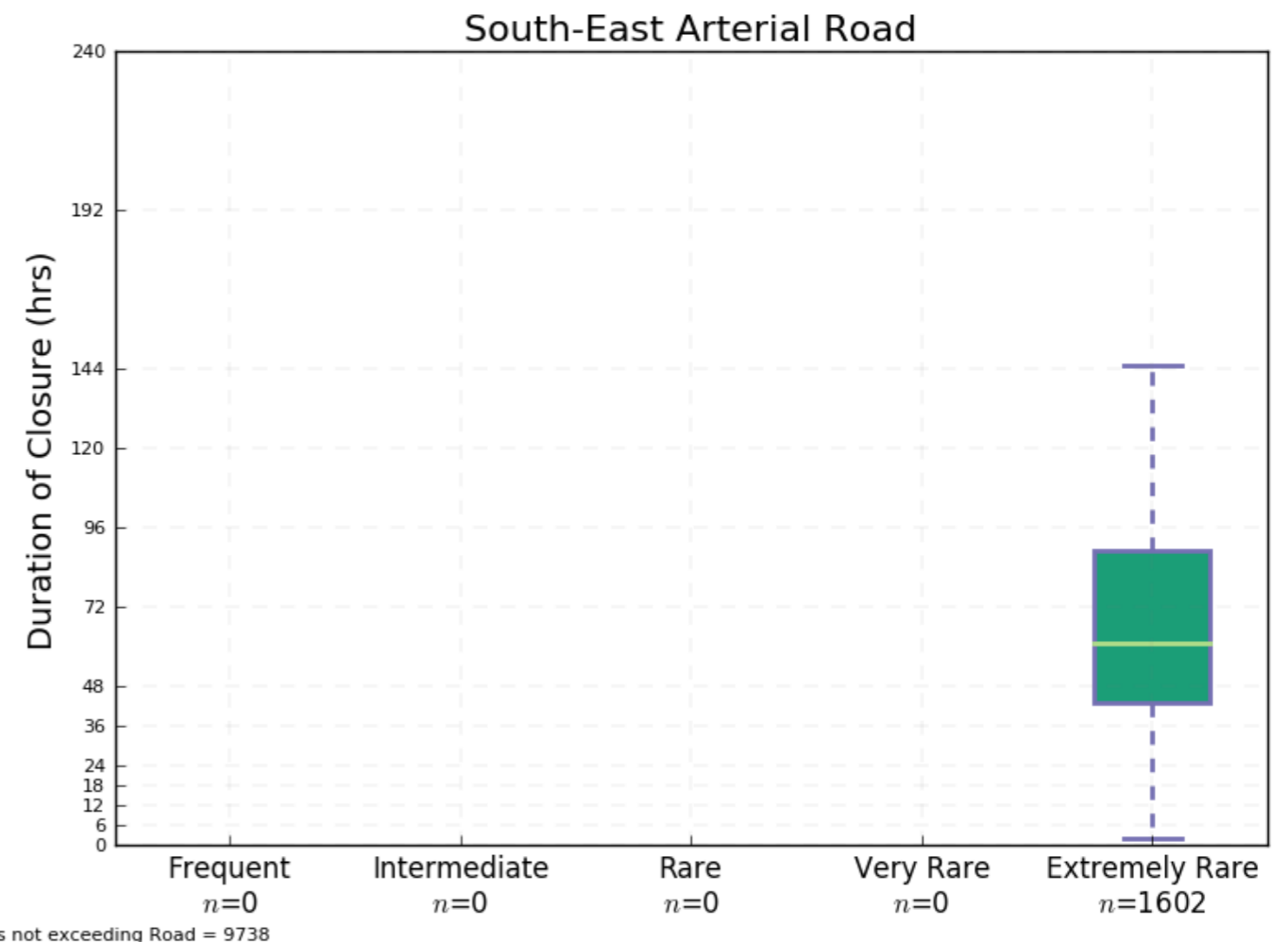
Plot 85 Sandgate Rd from Airport Drive to Gateway Mwy – Time of First Closure



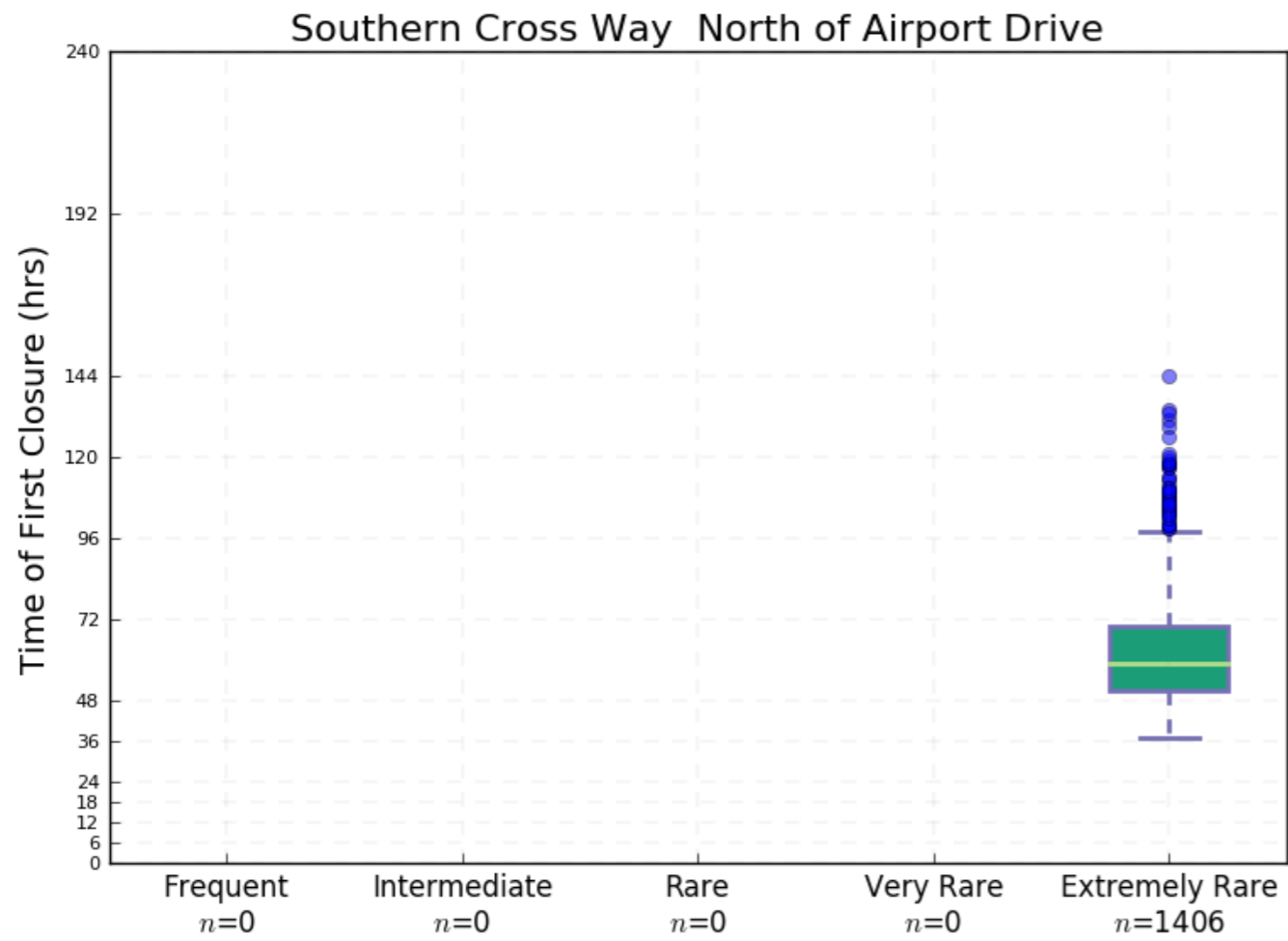
Plot 86 Sandgate Rd from Airport Drive to Gateway Mwy – Duration of Closure



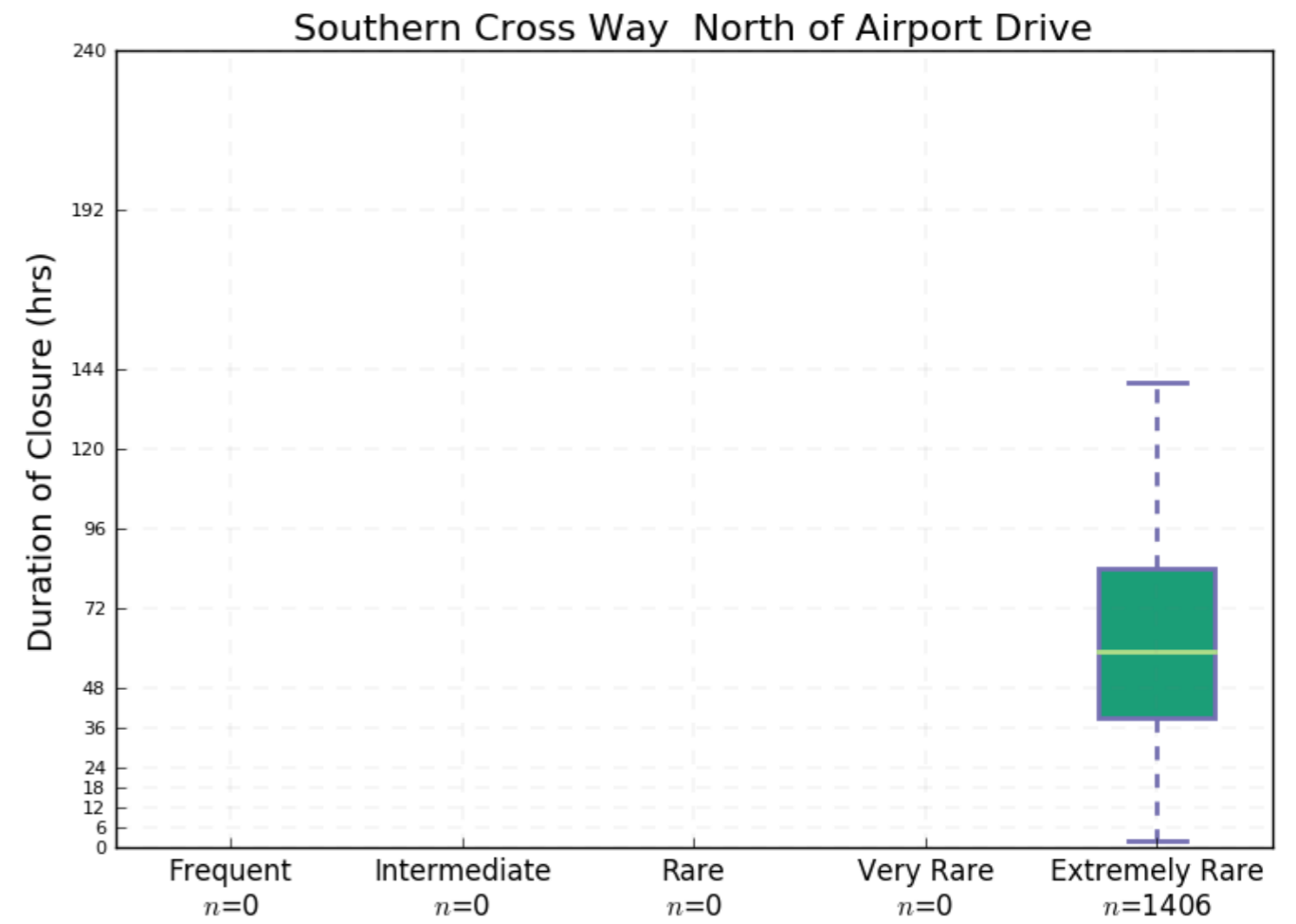
Plot 87 South-East Arterial Road – Time of First Closure



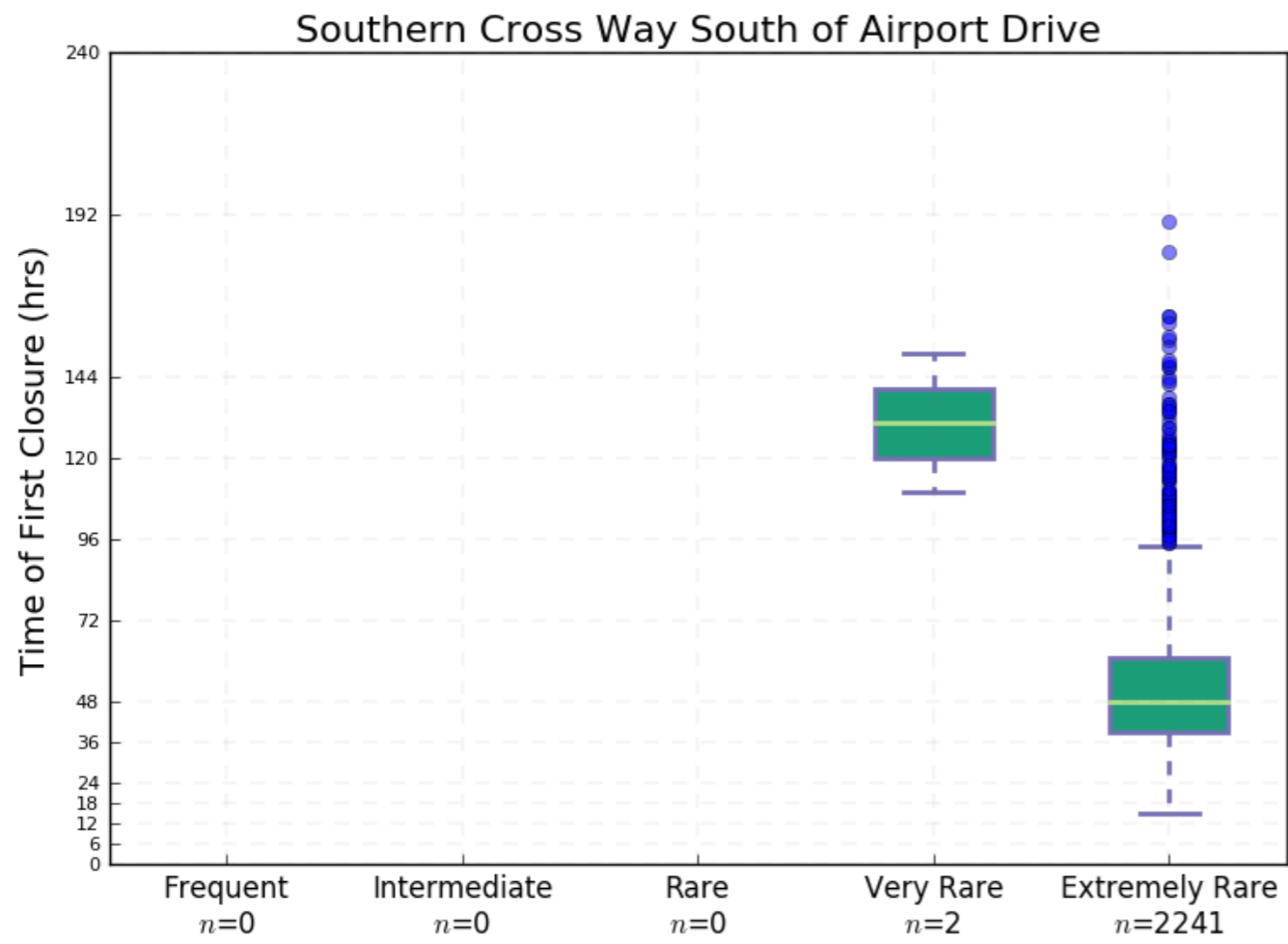
Plot 88 South-East Arterial Road – Duration of Closure



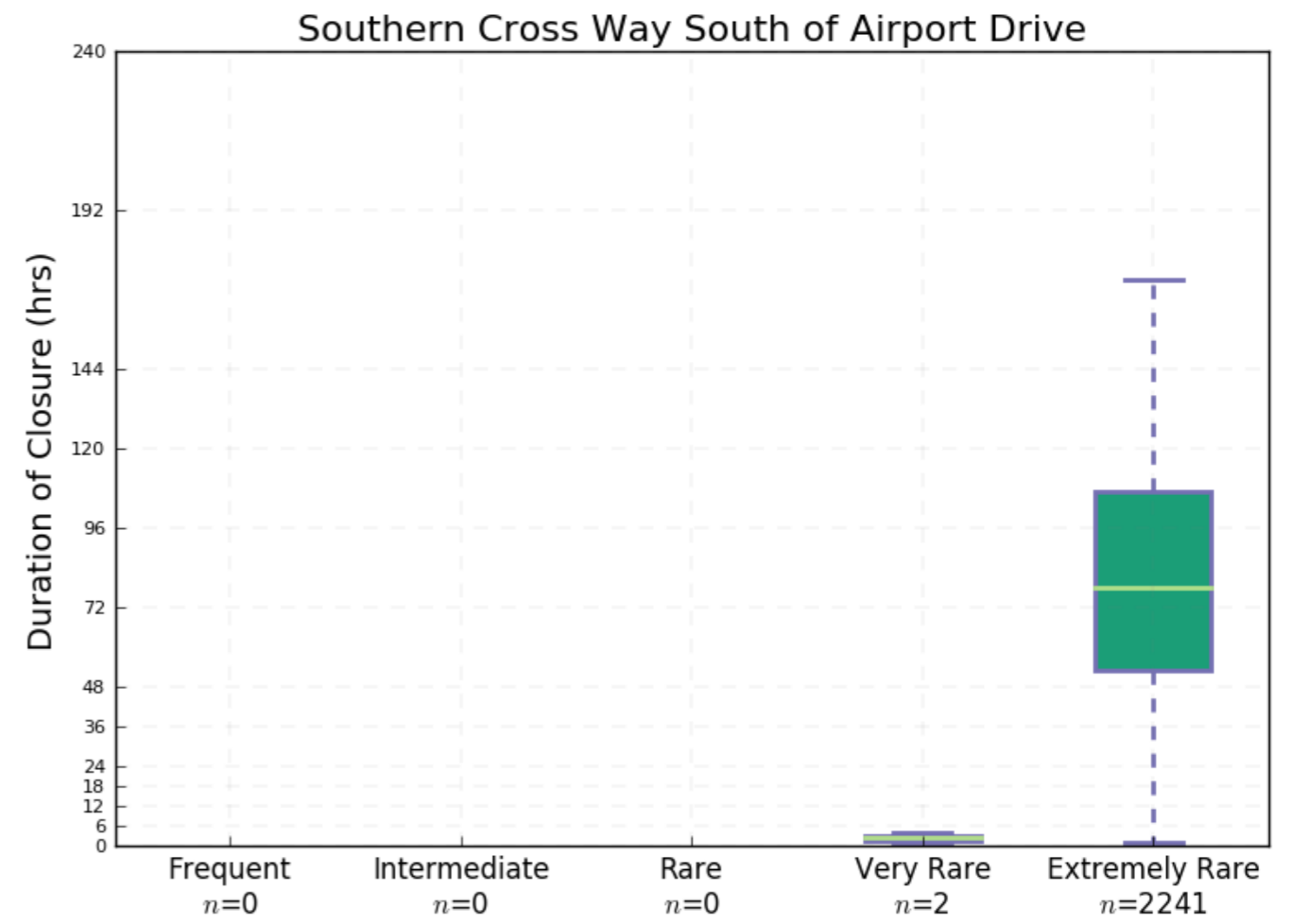
Plot 89 Southern Cross Way North of Airport Drive – Time of First Closure



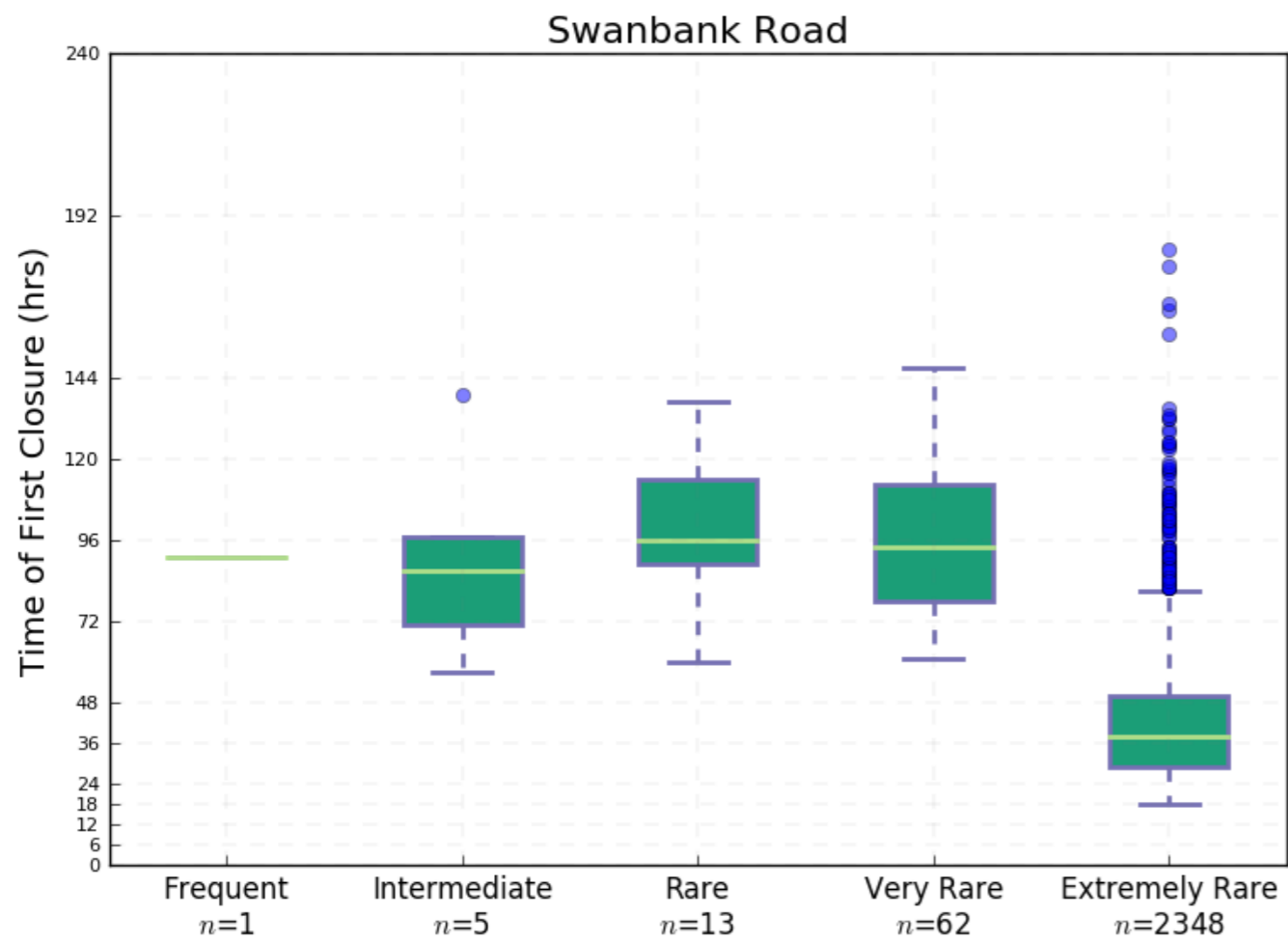
Plot 90 Southern Cross Way North of Airport Drive – Duration of Closure



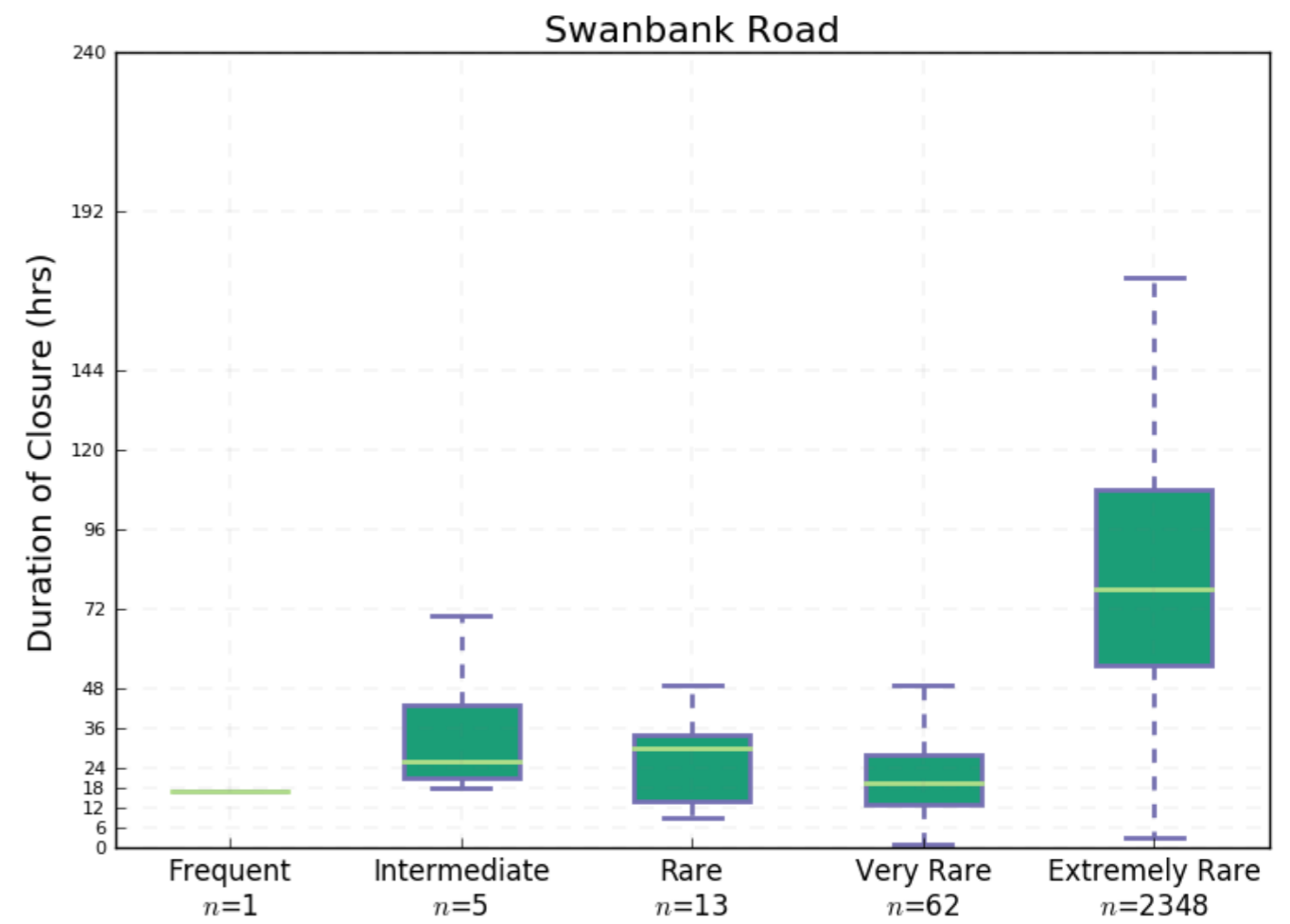
Plot 91 Southern Cross Way South of Airport Drive – Time of First Closure



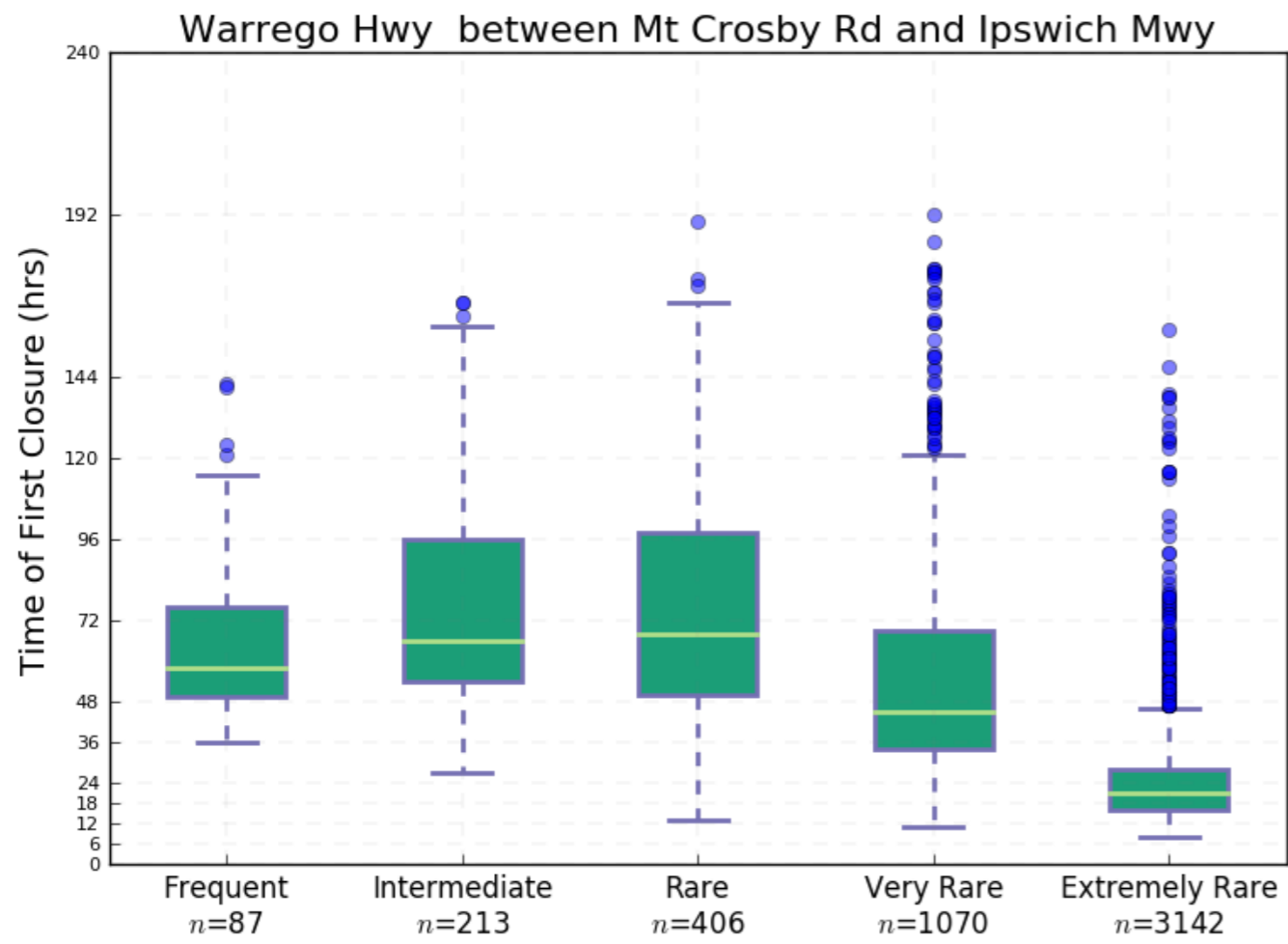
Plot 92 Southern Cross Way South of Airport Drive – Duration of Closure



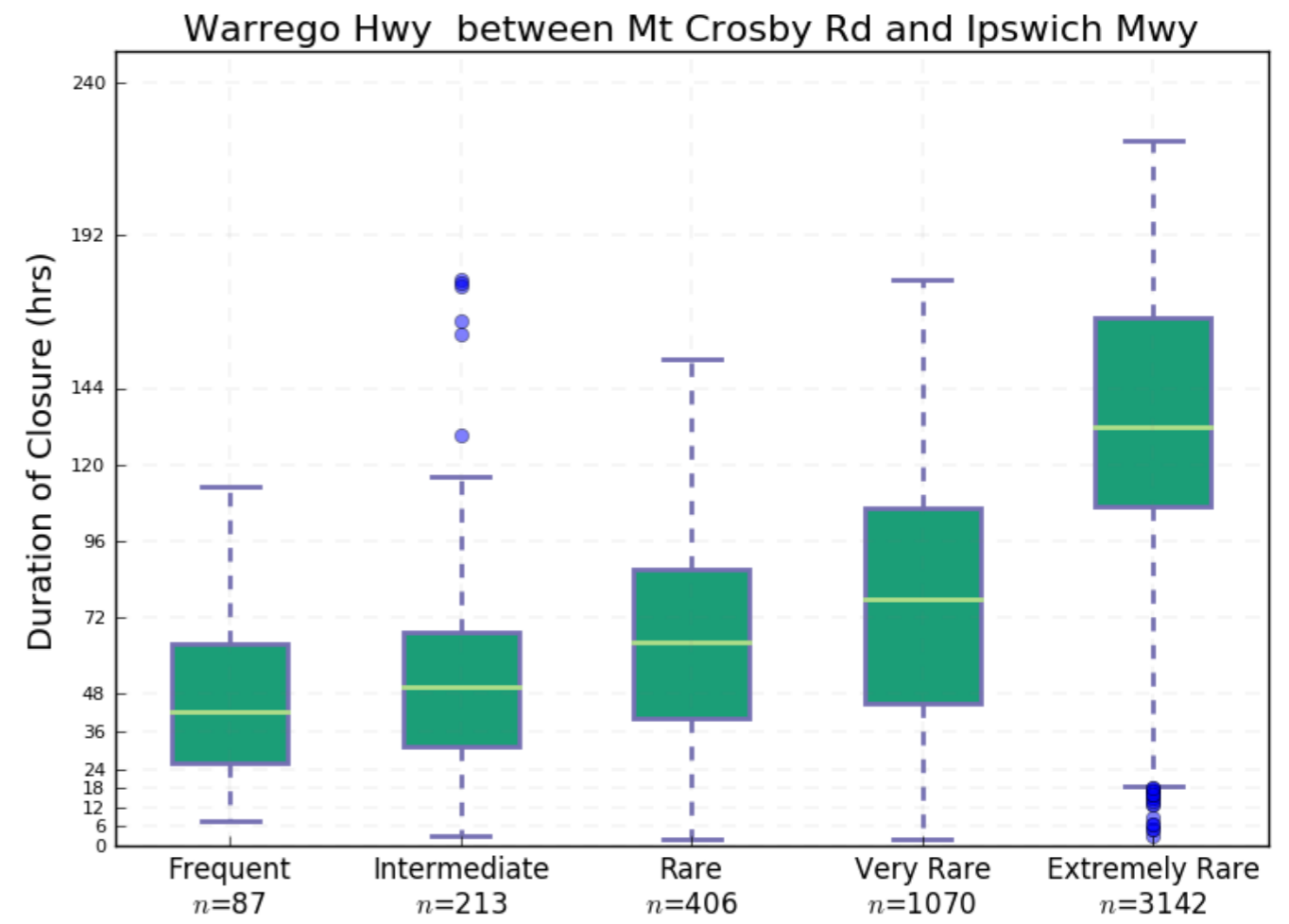
Plot 93 Swanbank Road – Time of First Closure



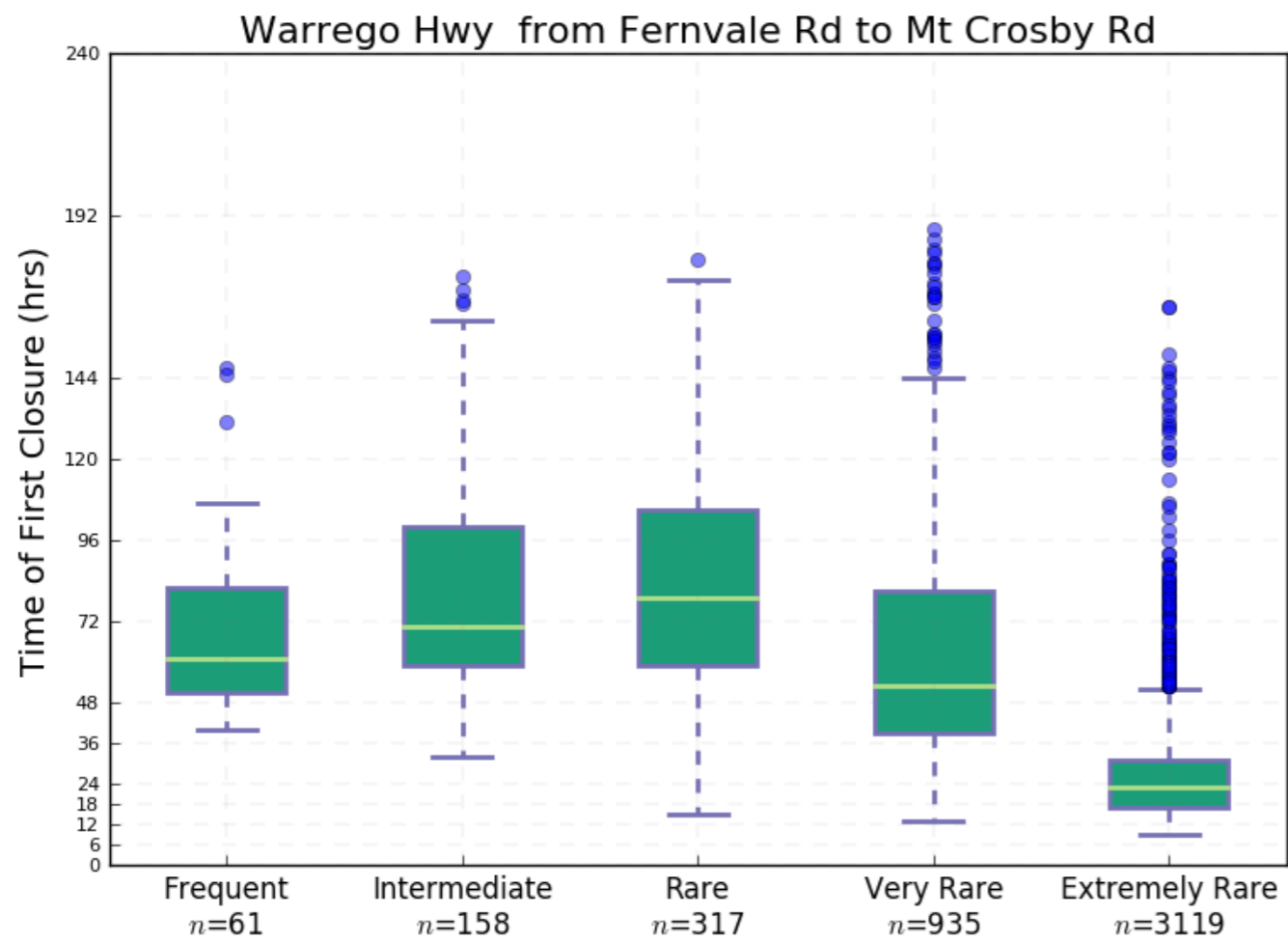
Plot 94 Swanbank Road – Duration of Closure



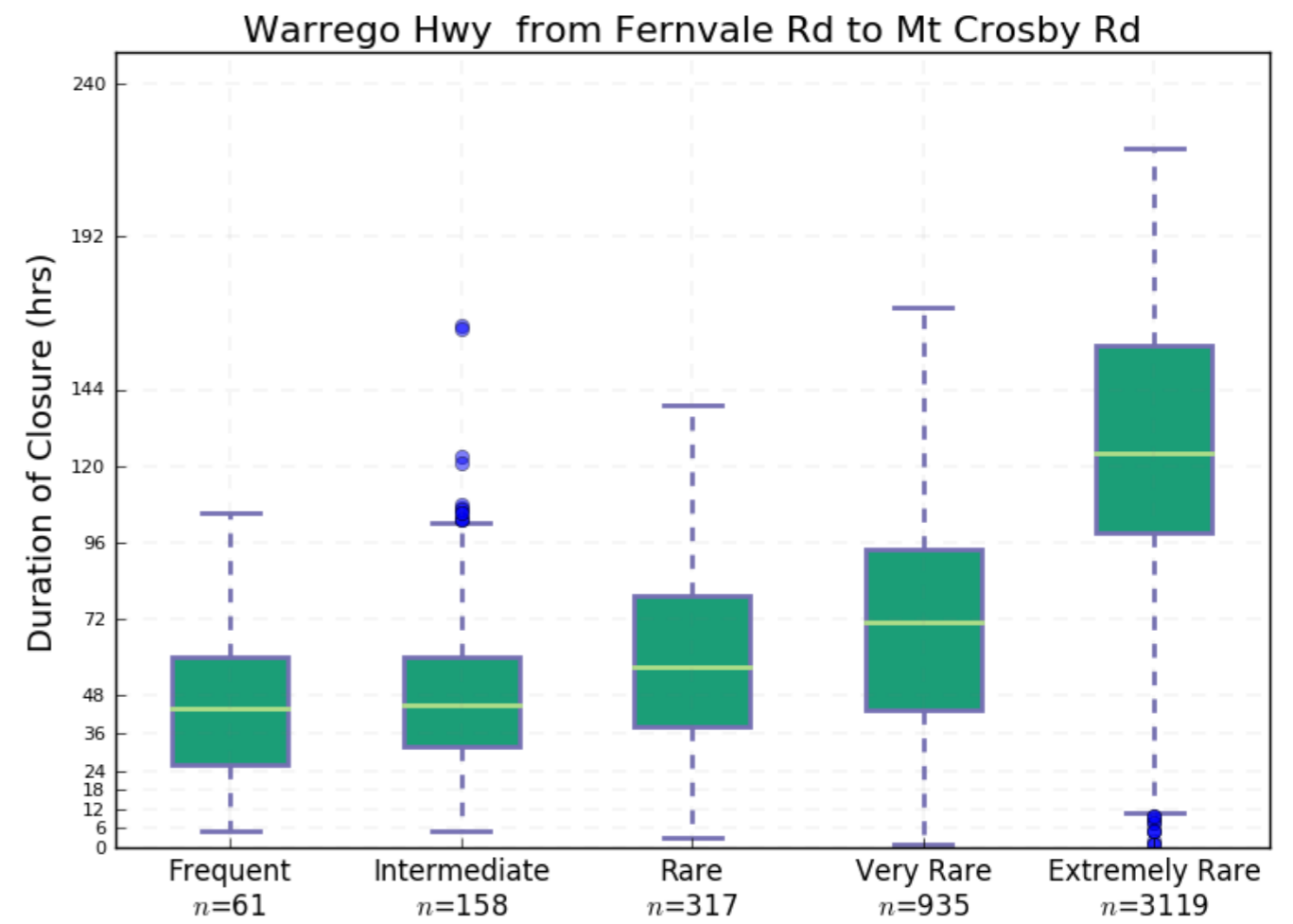
Plot 95 Warrego Hwy between Mt Crosby Rd and Ipswich Mwy – Time of First Closure



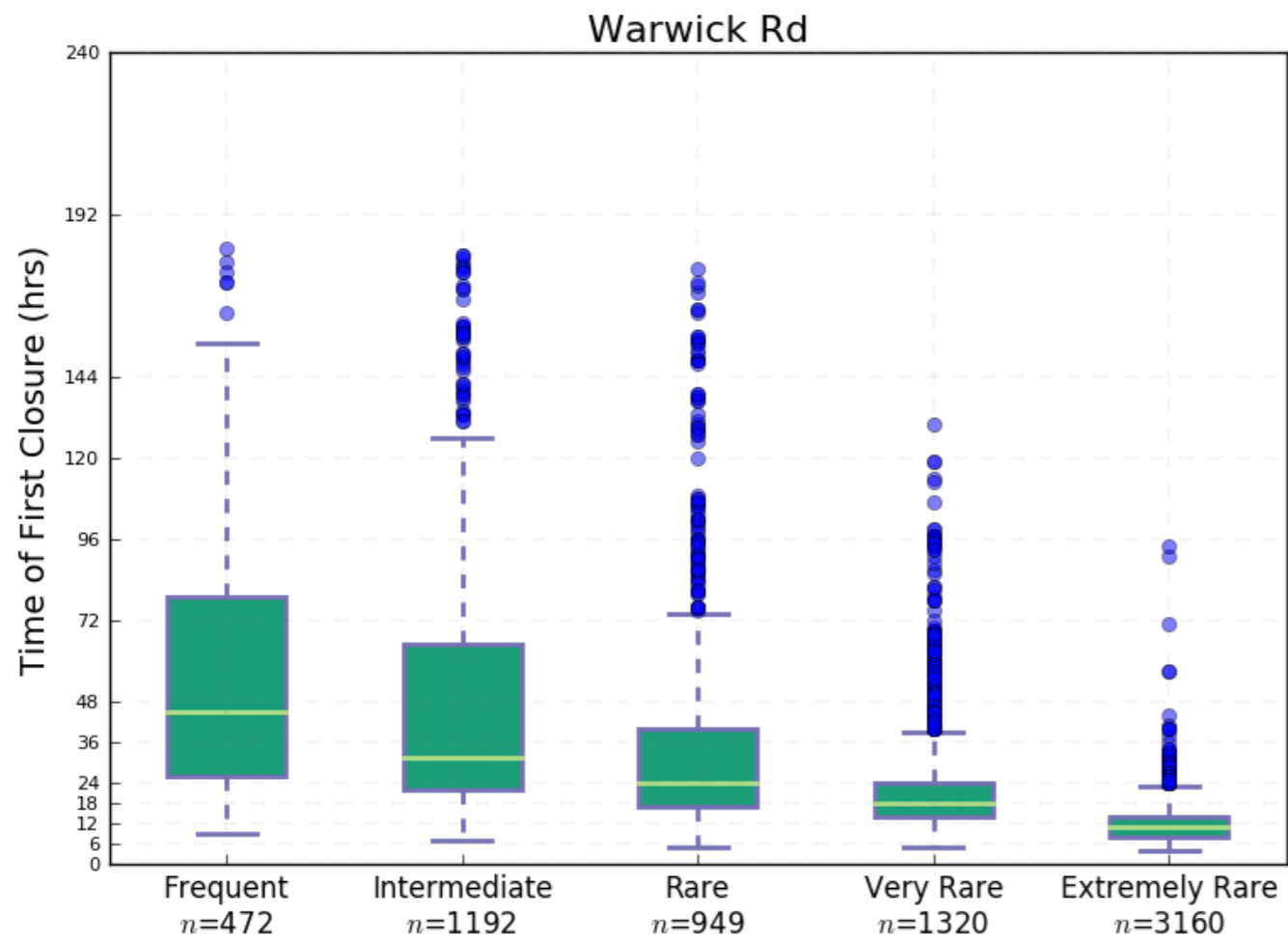
Plot 96 Warrego Hwy between Mt Crosby Rd and Ipswich Mwy – Duration of Closure



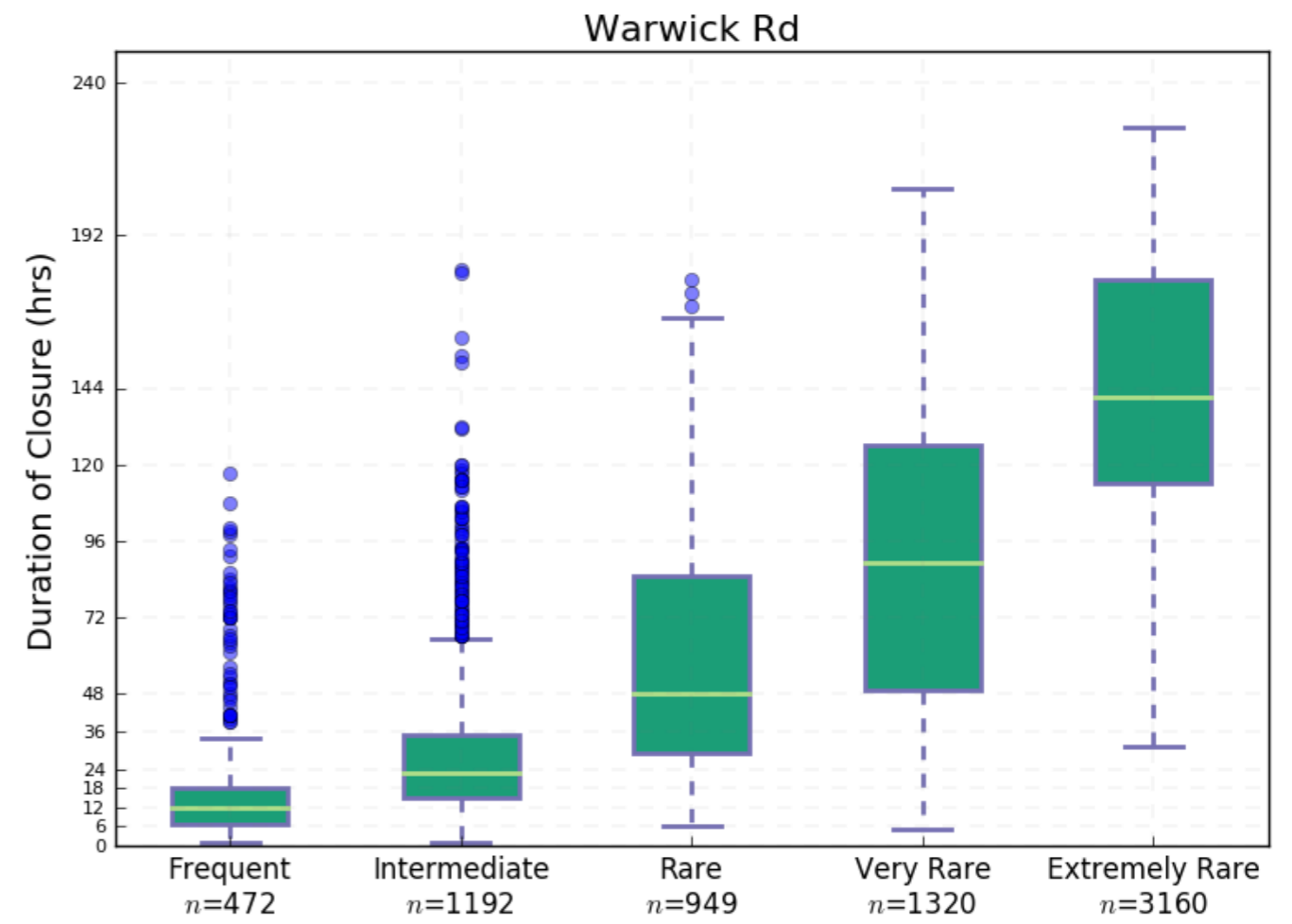
Plot 97 Warrego Hwy from Fernvale Rd to Mt Crosby Rd – Time of First Closure



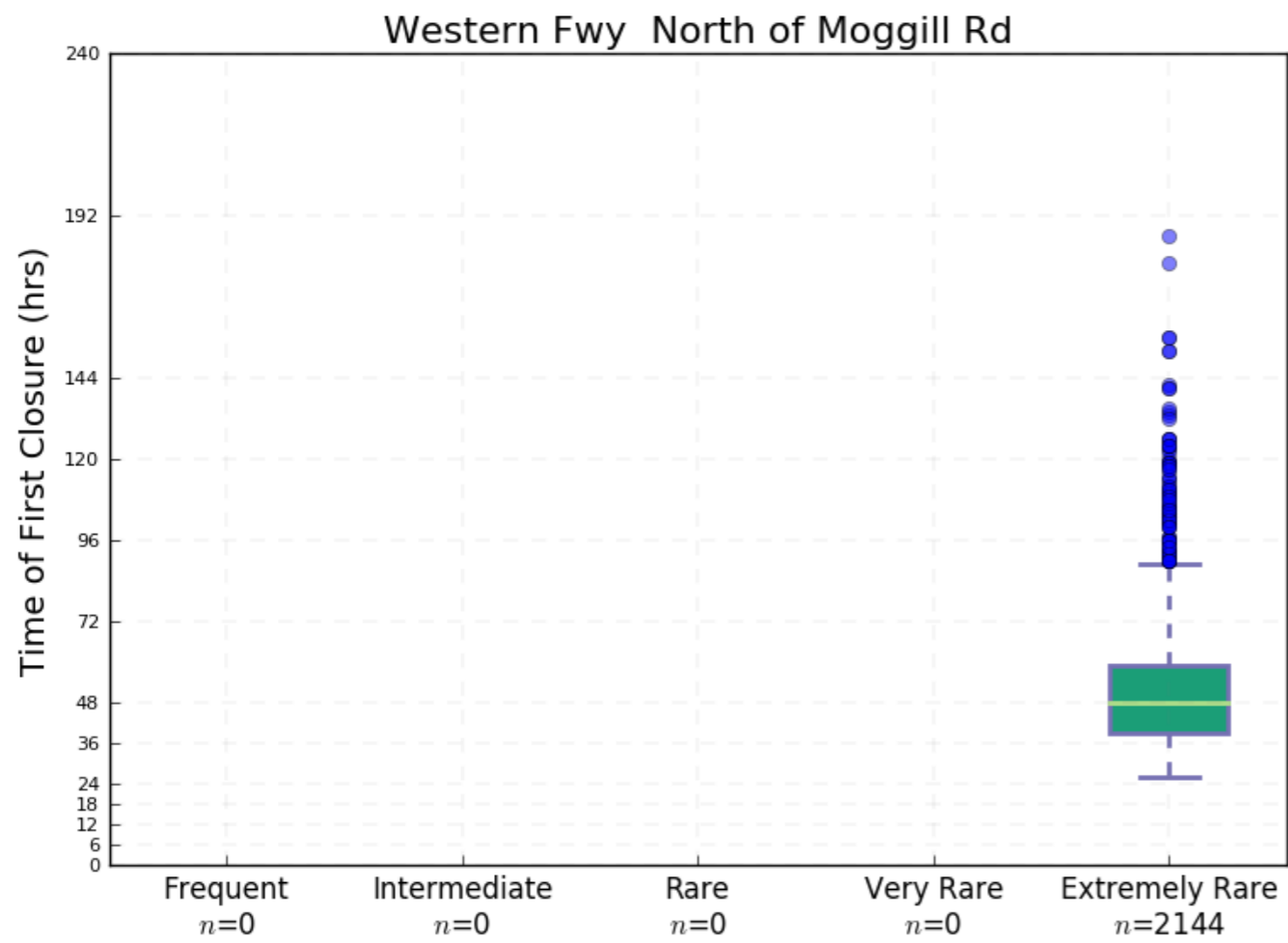
Plot 98 Warrego Hwy from Fernvale Rd to Mt Crosby Rd – Duration of Closure



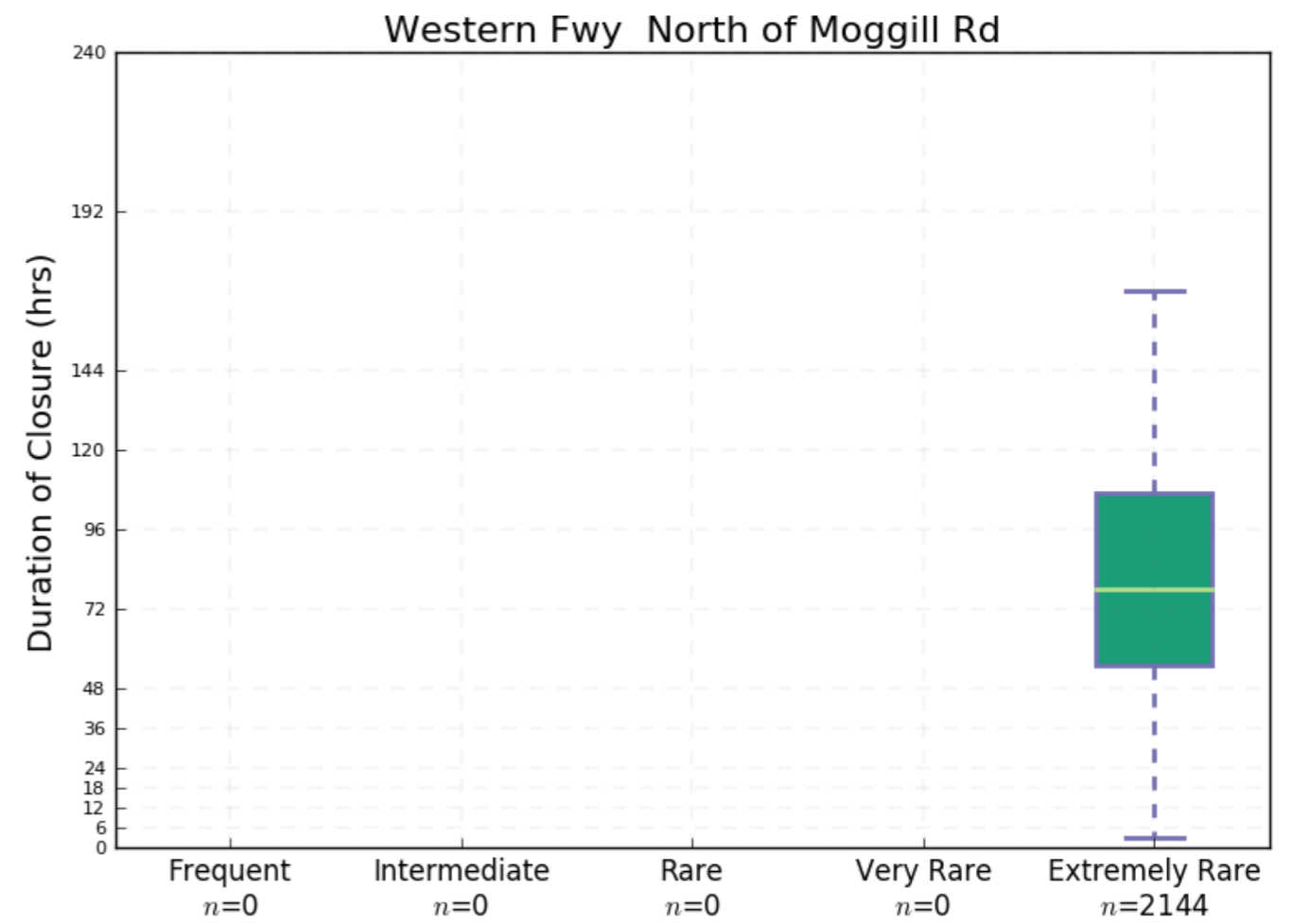
Plot 99 Warwick Rd – Time of First Closure



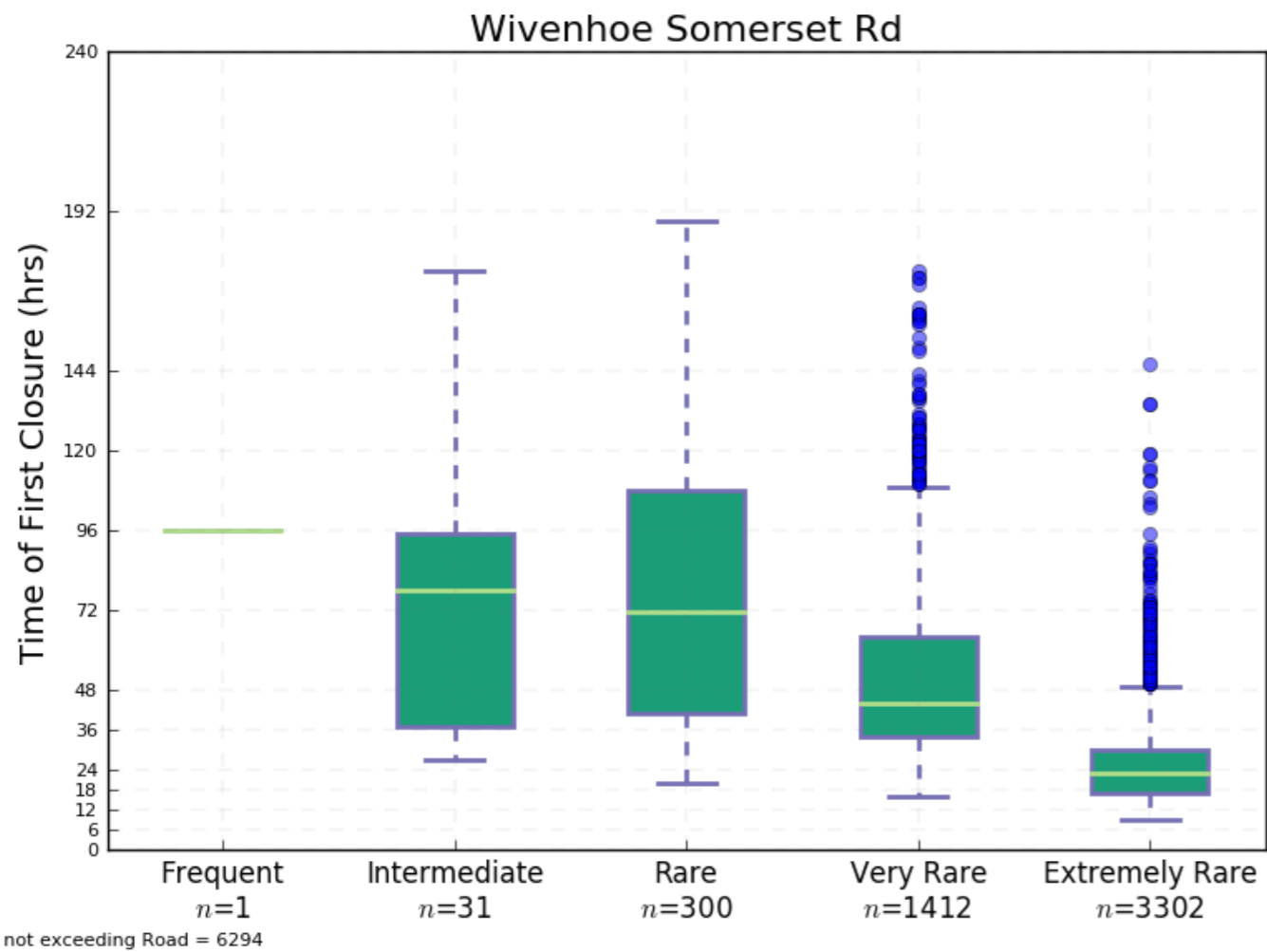
Plot 100 Warwick Rd – Duration of Closure



Plot 101 Western Fwy North of Moggill Rd – Time of First Closure



Plot 102 Western Fwy North of Moggill Rd – Duration of Closure



Plot 103 Wivenhoe Somerset Rd – Time of First Closure



Plot 104 Wivenhoe Somerset Rd – Duration of Closure