



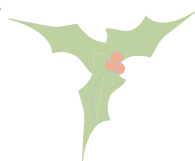
# Queensland Government Gazette

PUBLISHED BY AUTHORITY

ISSN 0155-9370

**VOL. 385]**

**FRIDAY 4 DECEMBER 2020**



## Christmas and New Year

### *Dates and Closing Times for 2020-2021*

#### **Final gazette 2020 – published on Thursday 24 December 2020**

##### *Submission deadlines:*

- **Vacancy appointments:** Submit by close of business Monday 21 December 2020  
Final approval – before 3:00pm on Tuesday 22 December 2020
- **All other gazette notices:** Submit before 12 noon on Tuesday 22 December 2020  
Final approval – by close of business Tuesday 22 December 2020



#### **First gazette 2021 – published on Friday 8 January 2021**

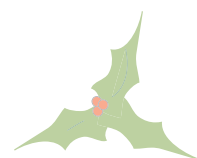
##### *Submission deadlines:*

- **Vacancy appointments:** Submit by close of business Tuesday 5 January 2021  
Final approval – before 3:00pm on Wednesday 6 January 2021
- **All other gazette notices:** Submit before 12 noon on Wednesday 6 January 2021  
Final approval – by close of business Wednesday 6 January 2021



If you have queries, please contact the Gazette Team:

**[gazette@hpw.qld.gov.au](mailto:gazette@hpw.qld.gov.au)**







# Queensland Government Gazette

**EXTRAORDINARY**

**PUBLISHED BY AUTHORITY**

ISSN 0155-9370

**VOL. 385]**

**WEDNESDAY 2 DECEMBER 2020**

**[No. 64**

*Planning Act 2016*

## **NOTIFICATION OF THE SOUTH EAST QUEENSLAND REGIONAL PLANNING COMMITTEE**

I, the Honourable Steven Miles MP, Deputy Premier, Minister for State Development, Infrastructure, Local Government and Planning, do hereby notify, pursuant to Section 14 (1) of the *Planning Act 2016*, that the following persons are members of the South East Queensland Regional Planning Committee:

Councillor Paul Antonio  
Councillor Greg Christensen  
Councillor Mark Jamieson  
Councillor Graeme Lehmann  
Councillor Tanya Milligan  
Councillor Adrian Schrinner  
Councillor Darren Power  
Councillor Peter Flannery  
Councillor Tom Tate  
Councillor Clare Stewart  
Councillor Karen Williams  
Councillor Teresa Harding

Mayor, Toowoomba Regional Council  
Mayor, Scenic Rim Regional Council  
Mayor, Sunshine Coast Regional Council  
Mayor, Somerset Regional Council  
Mayor, Lockyer Valley Regional Council  
The Right Honourable, the Lord Mayor of Brisbane  
Mayor, Logan City Council  
Mayor, Moreton Bay Regional Council  
Mayor, Council of the City of Gold Coast  
Mayor, Noosa Shire Council  
Mayor, Redland City Council  
Mayor, Ipswich City Council

Honourable Mark Bailey MP  
Honourable Leeanne Enoch MP

Minister for Transport and Main Roads  
Minister for Communities and Housing,  
Minister for Digital Economy and Minister for the Arts  
Minister for Environment and the Great Barrier Reef and  
Minister for Science and Youth Affairs  
Minister for Energy, Renewables and Hydrogen and  
Minister for Public Works and Procurement

Honourable Meaghan Scanlon MP

Honourable Mick De Brenni MP

This notice takes effect on the date of notification in the Government Gazette.

STEVEN MILES MP  
Deputy Premier

Minister for State Development, Infrastructure, Local Government and Planning

This page has been left blank intentionally



# Queensland Government Gazette

**EXTRAORDINARY**

**PUBLISHED BY AUTHORITY**

ISSN 0155-9370

---

**VOL. 385]**

**THURSDAY 3 DECEMBER 2020**

**[No. 65**

---

## ***State Development and Public Works Organisation Act 1971***

### **Road Closure Notice (No. 2) 2020**

#### **Short title**

1. This notice may be cited as the *Road Closure Notice (No. 2) 2020*.

#### **Road Closure**

2. The volumetric portion of road in the Schedule will be permanently closed from on and from 3 December 2020 in accordance with s161 of the *State Development and Public Works Organisation Act 1971*.

#### **Reason for closure**

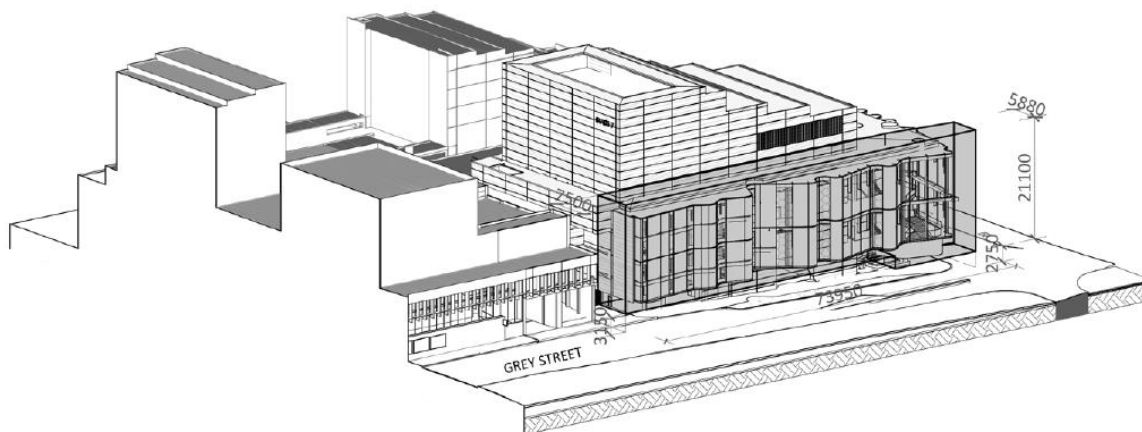
3. Facilitation works connected with the New Performing Arts Venue.

#### **Vesting of Land**

4. The road is closed pursuant to section 161(2)(a) of the *State Development and Public Works Organisation Act 1971* and will vest in the State of Queensland.

## SCHEDULE

An area of about 10684m<sup>3</sup>, being a volumetric portion of Grey Street, South Brisbane, adjacent to the Queensland Performing Arts Centre Playhouse Green, which commences at an approximate height of 2.75 metres above street level, for a height of 21.1 metres, length of 73.95 metres and width of up to 7.5 metres, as shown on the plan below.



## ENDNOTES

1. Published in the Gazette on 3 December 2020.
2. Not required to be laid before the Legislative Assembly.
3. The administering agency is the Office of the Coordinator-General.



# Queensland Government Gazette

## TRANSPORT AND MAIN ROADS

PUBLISHED BY AUTHORITY

ISSN 0155-9370

**VOL. 385]**

**FRIDAY 4 DECEMBER 2020**

**[No. 66**

*Acquisition of Land Act 1967*  
*Transport Infrastructure Act 1994*  
*Transport Planning and Coordination Act 1994*

### AMENDING TAKING OF LAND NOTICE (No. 3414) 2020

#### Short title

1. This notice may be cited as the *Amending Taking of Land Notice (No. 3414) 2020*.

#### Amendment of Land to be taken [s. 11(1) and s. 11(3) of the *Acquisition of Land Act 1967*]

2. Schedule to the Taking of Land Notice (No. 3026) 2016 dated 1 December 2016 and published in the Gazette of 9 December 2016 at page 470 relating to the taking of land by the Chief Executive, Department of Transport and Main Roads, as constructing authority for the State of Queensland, is amended as described in the Schedule.

#### SCHEDULE

Amend Schedule to the Taking of Land Notice (No. 3026) 2016 dated 1 December 2016 and published in the Gazette of 9 December 2016 at page 470 relating to the taking of land by the Chief Executive, Department of Transport and Main Roads, as constructing authority for the State of Queensland as follows -

Omit - "An area of about 270.2 square metres being part of Lot 1 on RP133881 contained in Title Reference: 15262134.

An area of about 275 square metres being part of Lot 1 on RP855752 contained in Title Reference: 50225914.

As shown approximately on Plan R206-125 and R206-127 held in the office of the Chief Executive, Department of Transport and Main Roads, Brisbane.

Brisbane City  
Cunningham Arterial Road (Ipswich Motorway Upgrade)  
Rocklea to Darra Stage 1  
495/8124; 8127 and 8129"

Insert - "An area of 265 square metres being Lot 480 on SP293145 (being a plan to be registered in Queensland Land Registry, Department of Natural Resources, Mines and Energy), being part of the land contained in Title Reference: 15262134.

An area of 273 square metres being Lot 482 on SP293144 (being a plan to be registered in Queensland Land Registry, Department of Natural Resources, Mines and Energy), being part of the land contained in Title Reference: 50225914.

Brisbane City  
Cunningham Arterial Road (Ipswich Motorway Upgrade)  
Rocklea to Darra Stage 1  
495/8124; 8127 and 8129"

## ENDNOTES

1. Made by Acting Director (Property Acquisitions and Disposals) on 24 November 2020, pursuant to delegation for Minister for Transport and Main Roads under section 36B of the *Acquisition of Land Act 1967*.
2. Published in the Gazette on 4 December 2020.
3. Not required to be laid before the Legislative Assembly.
4. The administering agency is the Department of Transport and Main Roads.

*Acquisition of Land Act 1967*  
*Transport Infrastructure Act 1994*  
*Transport Planning and Coordination Act 1994*

## AMENDING TAKING OF LAND NOTICE (No. 3415) 2020

## Short title

1. This notice may be cited as the *Amending Taking of Land Notice (No. 3415) 2020*.

Amendment of Land to be taken [s. 11(1) and s. 11(3) of the *Acquisition of Land Act 1967*]

2. Schedule to the Taking of Land Notice (No. 3284) 2019 dated 29 August 2019 and published in the Gazette of 6 September 2019 at page 5 relating to the taking of land by the Chief Executive, Department of Transport and Main Roads, as constructing authority for the State of Queensland, is amended as described in the Schedule.

## SCHEDULE

Amend Schedule to the Taking of Land Notice (No. 3284) 2019 dated 29 August 2019 and published in the Gazette of 6 September 2019 at page 5 relating to the taking of land by the Chief Executive, Department of Transport and Main Roads, as constructing authority for the State of Queensland as follows –

Omit - "An area of about 128 square metres being part of Lot 100 on SP155725 contained in Title Reference: 50459222.

An area of about 4656 square metres (including about 2883 square metres being part of Easement K on SP279290 and about 71 square metres being part of Easement V on SP279290) being part of Lot 12 on SP279290 contained in Title Reference: 51031783.

As shown approximately on Plans R206-177(B) and R206-178(B) held in the office of the Chief Executive, Department of Transport and Main Roads, Brisbane.

Brisbane City  
Everton Park Link Road  
495/9699; 9792, 9793 and 9838"

Insert - "An area of 88 square metres being Lot 102 on SP317901 (being a plan to be registered in Queensland Land Registry, Department of Natural Resources, Mines and Energy), being part of Title Reference: 50459222.

An area of 4656 square being Lot 121 on SP317902 (being a plan to be registered in Queensland Land Registry, Department of Natural Resources, Mines and Energy), being part of the land contained in Title Reference: 51031783.

Brisbane City  
Everton Park Link Road  
495/9699; 9792, 9793 and 9838"

## ENDNOTES

1. Made by Acting Director (Property Acquisitions and Disposals) on 25 November 2020, pursuant to delegation for Minister for Transport and Main Roads under section 36B of the *Acquisition of Land Act 1967*.
2. Published in the Gazette on 4 December 2020.
3. Not required to be laid before the Legislative Assembly.
4. The administering agency is the Department of Transport and Main Roads.



*Acquisition of Land Act 1967*  
*Transport Infrastructure Act 1994*  
*Transport Planning and Coordination Act 1994*

**AMENDING TAKING OF LAND NOTICE (No. 3416) 2020**

**Short title**

1. This notice may be cited as the *Amending Taking of Land Notice (No. 3416) 2020*.

**Amendment of Land to be taken [s. 11(1) and s. 11(3) of the *Acquisition of Land Act 1967*]**

2. Schedule to the Taking of Land Notice (No. 3357) 2020 dated 30 April 2020 and published in the Gazette of 8 May 2020 at page 39 relating to the taking of land by the Chief Executive, Department of Transport and Main Roads, as constructing authority for the State of Queensland, is amended as described in the Schedule.

**SCHEDULE**

Amend Schedule to the Taking of Land Notice (No. 3357) 2020 dated 30 April 2020 and published in the Gazette of 8 May 2020 at page 39 relating to the taking of land by the Chief Executive, Department of Transport and Main Roads, as constructing authority for the State of Queensland as follows -

- Omit - “An area of about 1.135 hectares being part of Lot 5 on RP230443 contained in Title Reference: 18044172.  
An area of about 3417 square metres being part of Lot 5 on RP220987 contained in Title Reference: 17305077.  
An area of about 1670 square metres being part of Lot 3 on RP220987 contained in Title Reference: 17305076.  
An area of about 1.137 hectares being part of Lot 2 on SP132755 contained in Title Reference: 50323771.  
An area of about 1.27 hectares being part of Lot 1 on SP132755 contained in Title Reference: 50323770.  
An area of about 2284 square metres being part of Lot 1 on RP220987 contained in Title Reference: 17346168.

As shown approximately on Plans R412-770 to R412-774 and R412-778 held in the office of the Chief Executive, Department of Transport and Main Roads, Brisbane.

Fraser Coast Region  
Bruce Highway (Maryborough – Gin Gin)  
Saltwater Creek Bridge Upgrade  
495/5331; 10091 to 10095, 10098 and 10099”

- Insert - “An area of 1.138 hectares being Lot 8 on SP320327 (being a plan to be registered in Queensland Land Registry, Department of Natural Resources, Mines and Energy), being part of the land contained in Title Reference: 18044172.  
An area of 3420 square metres being Lot 7 on SP320326 (being a plan to be registered in Queensland Land Registry, Department of Natural Resources, Mines and Energy), being part of the land contained in Title Reference: 17305077.  
An area of 1677 square metres being Lot 6 on SP320325 (being a plan to be registered in Queensland Land Registry, Department of Natural Resources, Mines and Energy), being part of the land contained in Title Reference: 17305076.  
An area of 1.141 hectares being Lot 4 on SP320323 (being a plan to be registered in Queensland Land Registry, Department of Natural Resources, Mines and Energy), being part of the land contained in Title Reference: 50323771.  
An area of 1.254 hectares being Lot 3 on SP320322 (being a plan to be registered in Queensland Land Registry, Department of Natural Resources, Mines and Energy), being part of the land contained in Title Reference: 50323770.  
An area of 2301 square metres being Lot 5 on SP320324 (being a plan to be registered in Queensland Land Registry, Department of Natural Resources, Mines and Energy), being part of the land contained in Title Reference: 17346168.

Fraser Coast Region  
Bruce Highway (Maryborough – Gin Gin)  
Saltwater Creek Bridge Upgrade  
495/5331; 10091 to 10095 and 10098”

**ENDNOTES**

1. Made by Director (Property Acquisitions and Disposals) on 1 December 2020, pursuant to delegation for Minister for Transport and Main Roads under section 36B of the *Acquisition of Land Act 1967*.  
2. Published in the Gazette on 4 December 2020.  
3. Not required to be laid before the Legislative Assembly.  
4. The administering agency is the Department of Transport and Main Roads.

*Transport Infrastructure Act 1994*  
*Transport Planning and Coordination Act 1994*

**DECLARATION OF BUSWAY LAND NOTICE (NB4) 2020**

**Short title**

1. This notice may be cited as the *Declaration of Busway Land Notice (NB4) 2020*.

**Land to be declared [s302 of the *Transport Infrastructure Act 1994*]**

2. The land described in the First Schedule is declared to be busway land.

**Easements to be carried forward [s28AG of the *Transport Planning and Coordination Act 1994*]**

3. The interests described in the Second Schedule are to be carried forward.

FIRST SCHEDULE	Land declared to be busway land	SECOND SCHEDULE	Easements
	VOLUMETRIC LOT 110 on SP263282, Title Reference 50923529		Easement No 718148817 benefitting the land over Easement A on SP136623
	VOLUMETRIC LOT 111 on SP263282, Title Reference 50923530		Easement No 716698042 benefitting the land over the whole of Lot 2 on SP263283
	VOLUMETRIC LOT 112 on SP263282, Title Reference 50923531		Easement No 716698049 benefitting the land over the whole of Lot 3 on SP263283
	VOLUMETRIC LOT 113 on SP263282, Title Reference 50923532		Easement No 716698040 benefitting the land over the whole of Lot 4 on SP263283
	VOLUMETRIC LOT 114 on SP263282, Title Reference 50923533		Easement No 716698030 benefitting the land over the whole of Lot 5 on SP252343
	VOLUMETRIC LOT 115 on SP263282, Title Reference 50923534		Easement No 716698038 benefitting the land over the whole of Lot 6 on SP263283
	VOLUMETRIC LOT 120 on SP252340, Title Reference 50920831		Easement No 716620104 benefitting the land over the whole of Lot 638 on SP252341, Lot 1 on SP252340, Lot 2 on SP252340, Lot 3 on SP252340 and Lot 30 on SP252340
	VOLUMETRIC LOT 121 on SP252340, Title Reference 50920832		Easement No 716620104 benefitting the land over the whole of Lot 638 on SP252341, Lot 1 on SP252340, Lot 2 on SP252340, Lot 3 on SP252340 and Lot 30 on SP252340
	VOLUMETRIC LOT 122 on SP252340, Title Reference 50920833		Easement No 716620104 benefitting the land over the whole of Lot 638 on SP252341, Lot 1 on SP252340, Lot 2 on SP252340, Lot 3 on SP252340 and Lot 30 on SP252340
	VOLUMETRIC LOT 123 on SP252340, Title Reference 50920834		Easement No 716620104 benefitting the land over the whole of Lot 638 on SP252341, Lot 1 on SP252340, Lot 2 on SP252340, Lot 3 on SP252340 and Lot 30 on SP252340
	VOLUMETRIC LOT 124 on SP252341, Title Reference 50921095		Easement No 716620104 benefitting the land over the whole of Lot 638 on SP252341, Lot 1 on SP252340, Lot 2 on SP252340, Lot 3 on SP252340 and Lot 30 on SP252340

Brisbane City  
 Northern Busway  
 495/9773

Mark Bailey  
 Minister for Transport and Main Roads

ENDNOTES

1. Published in the Gazette on 4 December 2020.
2. Not required to be laid before the Legislative Assembly.
3. The administering agency is the Department of Transport and Main Roads.



# Queensland Government Gazette

**LOCAL GOVERNMENT**  
**PUBLISHED BY AUTHORITY**

ISSN 0155-9370

VOL. 385]

FRIDAY 4 DECEMBER 2020

[No. 67

*Planning Act 2016*

**PUBLIC NOTICE**  
**BUNDABERG REGIONAL COUNCIL**  
**ADOPTION OF PLANNING SCHEME POLICY FOR**  
**AGRICULTURAL BUFFERS**

Notice is given under the *Planning Act 2016* that on Tuesday 24 November 2020 Bundaberg Regional Council adopted the Bundaberg Regional Council Planning Scheme Policy for Agricultural Buffers and made an associated administrative amendment. The adopted planning scheme policy and associated amendment take effect on and from 4 December 2020.

The purpose and general effect of the Planning Scheme Policy is to:

- provide guidance for the design, construction, and ongoing maintenance of agricultural buffers to minimise conflicts between agricultural operations and sensitive land uses (e.g. residential uses and urban development).
- inform the design of new residential development proposed adjacent to agricultural land uses to limit impact on lawful agricultural operations.
- provide appropriate design considerations and maintenance advice to ensure buffers are effective in mitigating off-farm impacts adjacent to sensitive land uses.
- support applicants in satisfying the requirements of the Planning Scheme, and to assist development assessment officers in their assessment of new development applications that require agricultural buffers.

The associated administrative amendment is made to Part 1, Table 1.2.5 (Planning scheme policies) of the Planning Scheme, to reflect the adopted Planning Scheme Policy.

The Planning Scheme Policy and associated administrative amendment are available for inspection and purchase at Council's Development counter at the Auswide Building, Level 6, 16-20 Barolin Street Bundaberg, and is available for viewing and download on Council's website at [www.bundaberg.qld.gov.au](http://www.bundaberg.qld.gov.au).

For enquires or information about the amendment, please visit Council's website or phone 1300 883 699.

Stephen Johnston  
Chief Executive Officer

*Planning Act 2016*

**PUBLIC NOTICE**  
**BUNDABERG REGIONAL COUNCIL**  
**ADOPTION OF AMENDMENT TO PLANNING SCHEME POLICY FOR**  
**DEVELOPMENT WORKS**

Notice is given under the *Planning Act 2016* that on Tuesday 24 November 2020 Bundaberg Regional Council adopted an amendment to the Bundaberg Regional Council Planning Scheme Policy for Development Works. The adopted amendment takes effect on and from 4 December 2020.

The purpose and general effect of the Planning Scheme Policy amendment is to:

- clarify the requirements for uncompleted works bonds as security to enable early approval of a survey plan or early commencement of a use; and
- provide better guidance for other types of bonds, including performance bonds and maintenance bonds (previously addressed in the on-maintenance procedure section of the policy).

The amended Planning Scheme Policy is available for inspection and purchase at Council's Development counter at the Auswide Building, Level 6, 16-20 Barolin Street Bundaberg, and is available for viewing and download on Council's website at [www.bundaberg.qld.gov.au](http://www.bundaberg.qld.gov.au).

For enquires or information about the amendment, please visit Council's website or phone 1300 883 699.

Stephen Johnston  
Chief Executive Officer

---

*Planning Act 2016*

**PUBLIC NOTICE  
BUNDABERG REGIONAL COUNCIL  
ADOPTION OF MINOR AMENDMENT TO THE BUNDABERG  
REGIONAL COUNCIL PLANNING SCHEME 2015**

Notice is given under the *Planning Act 2016* that on Tuesday 24 November 2020 Bundaberg Regional Council decided to make and adopted a minor amendment to the Bundaberg Regional Council Planning Scheme 2015. The amended Planning Scheme takes effect on and from 4 December 2020.

The purpose and general effect of the minor amendment is to add Community facilities zone annotation 14 – Utility installation to Lots 2, 3 and 6 on W39500 and Lot 2 on RP14424 located at Goodwood Road and Browns Road, Childers on Zone Maps ZM-8 and ZM-31 at Schedule 2 of the Planning Scheme.

The minor amendment is available for inspection and purchase at Council's Development counter at the Auswide Building, Level 6, 16-20 Barolin Street Bundaberg, and is available for viewing and download on Council's website at **[www.bundaberg.qld.gov.au](http://www.bundaberg.qld.gov.au)**.

For enquires or information about the amendment, please visit Council's website or phone 1300 883 699.

Stephen Johnston  
Chief Executive Officer

---



# Queensland Government Gazette

## GENERAL

PUBLISHED BY AUTHORITY

ISSN 0155-9370

Vol. 385]

FRIDAY 4 DECEMBER 2020

[No. 68

### NOTIFICATION OF THE FILLING OF ADVERTISED VACANCIES

The following appointments to various positions have been made in accordance with the provisions of the *Public Service Act 2008*.

### NOTIFICATION OF THE FILLING OF APPOINTMENTS PART I

A public service officer, tenured general employee or a tenured public sector employee of a public sector unit listed in schedule 1 of *Public Service Regulation 2008* who wishes to appeal against a promotion listed in Part 1 must give a written Appeal Notice within 21 days following gazettal of the promotion to –

Industrial Registrar

Industrial Registry

Email: [qirc.registry@qirc.qld.gov.au](mailto:qirc.registry@qirc.qld.gov.au)Web Address: [www.qirc.qld.gov.au](http://www.qirc.qld.gov.au) for Appeal Notice

For general enquiries prior to lodgement of an appeal:

Contact Industrial Registry on 1300 592 987 or email [QIRC.registry@qirc.qld.gov.au](mailto:QIRC.registry@qirc.qld.gov.au)

### APPOINTMENT PART I – APPEALABLE

Reference Number	Vacancy	Date of Appointment	Name of Appointee	Previous Position and Classification (Unless otherwise indicated)
<b>DEPARTMENT OF CHILD SAFETY, YOUTH AND WOMEN</b>				
352456/20	Administration Officer, Child and Family, Region – Northern Queensland, Service Delivery, Thuringowa Central (AO3)	Date of duty	TaTow, Symone	Administrative Officer, Child and Family, Region – Northern Queensland, Service Delivery, Townsville (AO2)
<b>DEPARTMENT OF EDUCATION</b>				
FNR 355061/20P	Business Manager, Cairns State High School, Far North Queensland Region, State Schools Division, Cairns (AO7)	24-11-2020	Campbell, Terri-Leanne	Business Manager, Cairns State High School, Far North Queensland Region, State Schools Division, Cairns (AO3)
MER 354369/20P	Business Manager, Norris Road State School, Metropolitan Region, State Schools Division, Bracken Ridge (AO4)	21-01-2021	McCormack, Eloise	Teacher Aide, Aspley State High School, Metropolitan Region, State Schools Division, Aspley (TA004)

---

**APPOINTMENT PART I – APPEALABLE**


---

Reference Number	Vacancy	Date of Appointment	Name of Appointee	Previous Position and Classification (Unless otherwise indicated)
MER 354452/20P	Business Manager, Taigum State School, Metropolitan Region, State Schools Division, Taigum (AO4)	21-01-2021	Silvertand, Bambi	Teacher Aide, Taigum State School, Metropolitan Region, State Schools Division, Taigum (TA002)
MER 354425/20P	Head of Department – Humanities, Cavendish Road State High School, Metropolitan Region (HOD)	21-01-2021	Fisher, Helen Trina	Teacher, Mount Gravatt State High School, Metropolitan Region (TCH)
CQR 355392/20P	Head of Department – The Arts/ Information Technology, Toolooa State High School, Central Queensland Region (HOD)	21-01-2021	Schluter, Georgina Richelle	Teacher, Toolooa State High School, Central Queensland Region (TCH)
MER 353690/20P	Head of Department – Student Support, Brisbane State High School, Metropolitan Region (HOD)	21-01-2021	Coleman, Natalie Dinah	Teacher, Brisbane State High School, Metropolitan Region (TCH)
DSR 354884/20P	Head of Department – Student Services, Wilsonton State High School, Darling Downs South West Region (HOD)	21-01-2021	Reid, Marilla Alice	Teacher, Kingaroy State High School, Darling Downs South West Region (TCH)
NCR 354420/20P	Head of Department – Performing Arts, Sunshine Beach State High School, North Coast Region (HOD)	30-11-2020	Allan, James David	Teacher, Sunshine Beach State High School, North Coast Region (TCH)
SER 352769/20P	Head of Department – English, Alexandra Hills State High School, South East Region (HOD)	21-01-2021	Harkiss, Nicole Maree	Teacher, Alexandra Hills State High School, South East Region (TCH)
FNR 353715/20P	Guidance Officer, Dimbulah State School, Far North Queensland Region (GO)	30-11-2020	Zupp, Kym Maree	Teacher, Atherton State High School, Far North Queensland Region (TCH)
CQR 355314/20P	Head of Department – Science, Moranbah State High School, Central Queensland Region (HOD)	21-01-2021	McKane, Jason David	Teacher, Longreach State High School, Central Queensland Region (TCH)
NCR 354751/20P	Head of Department – Innovation, Technology and Interactive Learning, Bribie Island State High School, North Coast Region (HOD)	30-11-2020	Strahan, Anne Marie	Teacher, Bribie Island State High School, North Coast Region (TCH)
SER 354586/20P	Head of Department – Science, Victoria Point State High School, South East Region (HOD)	16-11-2020	Rodgers, Shannon Veronica	Teacher, Victoria Point State High School, South East Region (TCH)
NQR 350702/20P	Head of Department – Mathematics/ Science, Home Hill State High School, North Queensland Region (HOD)	21-01-2021	Mavanna, Malar Annoushka	Teacher, Home Hill State High School, North Queensland Region (TCH)
SER 353943/20P	Head of Department – Student Services, Wellington Point State High School, South East Region (HOD)	21-01-2021	Laurie, Jeanette Elizabeth	Teacher, Wellington Point State High School, South East Region (TCH)
NCR 356006/20P	Head of Department – Mathematics, Bray Park State High School, North Coast Region (HOD)	21-01-2021	Prout, Wayne Denis	Teacher, Clontarf Beach State High School, North Coast Region (TCH)

**APPOINTMENT PART I – APPEALABLE**

Reference Number	Vacancy	Date of Appointment	Name of Appointee	Previous Position and Classification (Unless otherwise indicated)
------------------	---------	---------------------	-------------------	---

**DEPARTMENT OF HOUSING AND PUBLIC WORKS**

328907/19	Manager, Strategy and Research, Strategy Policy and Programs, Housing Homelessness and Sport, Brisbane (AO8)	Date of duty	Wong, Thomas Yuin-Kit	Senior Project Officer, Strategy Policy and Programs, Housing Homelessness and Sport, Brisbane (AO6)
-----------	--	--------------	--------------------------	--

**QUEENSLAND CORRECTIVE SERVICES**

344019/20	Administration Officer, Probation and Parole, Brisbane Region, Probation and Parole, Statewide Operations, Brisbane City (AO3)	Date of duty	McCulloch, Heather	Administrative Officer, State Emergency Service, Brisbane Region, Readiness and Response Service, Queensland Fire Emergency Service, Brisbane Region (AO2)
* 350204/20	Senior Case Manager, North Coast Region, Probation and Parole, Statewide Operations, Kippa-Ring (PO3)	Date of duty	Chapman, Bronte	Case Manager, North Coast Region, Community Corrections, Community Corrections and Special Operations, Caboolture (PO2)

\* Position advertised as Various Locations.

**QUEENSLAND MENTAL HEALTH COMMISSION**

QMHC 352667/20	Principal Policy and Program Officer (Policy and Program Delivery), Queensland Mental Health Commission, Brisbane (AO7)	23-11-2020	Conlon, Karen	Senior Policy and Program Officer (Program Delivery), Queensland Mental Health Commission, Brisbane (AO6)
-------------------	---	------------	---------------	---

**QUEENSLAND POLICE SERVICE**

352022/20	Legal Officer, Legal Crime and Intelligence Unit, Legal Services, Legal Division, Brisbane (PO4)	Date of duty	Kane, Jasmyn Lee	Legal Officer, Legal Crime and Intelligence Unit, Legal Services, Legal Division, Brisbane (PO3)
352178/20	Senior Legal Officer, Crime and Intelligence Unit, Legal Services, Legal Division, Brisbane (PO5)	Date of duty	Vassilakos, Maria Ann	Prosecutor, Operational Legal Advice and Development, Prosecution Services, Legal Division, Brisbane (PO3)

**DEPARTMENT OF TRANSPORT AND MAIN ROADS**

349461/20	Senior Materials Technologist, Pavements, Materials and Geotechnical, Engineering and Technology, Infrastructure Management and Delivery, Bulwer Island (TO5)	Date of duty	Maudsley, Jason	Senior Materials Officer, Road Materials and Metrology, Materials Laboratory Services, Pavement, Materials and Geotechnical, Engineering and Technology, Infrastructure Management and Delivery, Brisbane (TO4)
-----------	---	--------------	-----------------	---

**DEPARTMENT OF YOUTH JUSTICE**

330447/19	Shift Supervisor, Brisbane Youth Detention Centre, Youth Justice Services, Wacol (OO6)	Date of duty	Hammond, Nellicia	Section Supervisor, Brisbane Youth Detention Centre, Youth Detention and Operations, Wacol (OO5)
-----------	--	--------------	-------------------	--

## NOTIFICATION OF THE FILLING OF APPOINTMENTS PART II

Appointments have been approved to the undermentioned vacancies.  
Appeals do not lie against these appointments.

### APPOINTMENTS PART II – NON-APPEALABLE

Reference Number	Vacancy	Date of Appointment	Name of Appointee
------------------	---------	---------------------	-------------------

#### DEPARTMENT OF EDUCATION

NQR 354402/20P	Principal, Queens Beach State School, North Queensland Region (Lv4)	30-11-2020	Dimech, Tamartha Terri Ann
NCR 355408/20P	Deputy Principal, Kallangur State School, North Coast Region (DP)	30-11-2020	Watts, Debra Anne
MER 355051/20P	Deputy Principal, Bellbird Park State Secondary College, Metropolitan Region (DP)	21-01-2021	Brown, Amy Marie
NCR 353827/20P	Deputy Principal, Jinibara State School, North Coast Region (DP)	21-01-2021	Bauer, Catherine Ann
MER 355647/20P	Deputy Principal, Narbethong State Special School, Metropolitan Region (DP)	30-11-2020	Neilson, Karen Louise
NCR 354249/20P	Deputy Principal, Urangan State High School, North Coast Region (DP)	21-01-2021	Bird, Shane Norman
MER 355762/20P	Principal, Murarrie State School, Metropolitan Region (Lv2)	21-01-2021	Marshall, Craig
SER 352470/20P	Deputy Principal, Mudgeeraba Special School, South East Region (DP)	21-01-2021	Dowlan, Steven David
DSR 356322/20P	Principal, Wooroolin State School, Darling Downs South West Region (Lv2)	01-01-2021	Sanders, Gina Patricia
SER 354712/20P	Deputy Principal, Woodridge State High School, South East Region (DP)	21-01-2021	Landbeck, Megan Elizabeth
SER 354712/20P	Deputy Principal, Woodridge State High School, South East Region (DP)	21-01-2021	Thomsen, Casey Elizabeth

#### DEPARTMENT OF HOUSING AND PUBLIC WORKS

* 353380/20	Regional Director, Northern Region, Service Delivery, Housing Homelessness and Sport Northern Region, Service Delivery, Housing Homelessness and Sport, Townsville (SO)	Date of duty	Sheppard, Tania
-------------	--	--------------	-----------------

\* Advertised location as Cairns or Townsville.

#### QUEENSLAND FIRE AND EMERGENCY SERVICES

* QFES 8261/20	Inspector (FRINS) Rural Fire Service, Queensland Fire and Emergency Services, Rural Fire Service, Office of Bushfire Mitigation, Kedron (FRINS)	Date of duty	Storrs, Paul
* QFES 8261/20	Inspector (FRINS) Rural Fire Service, Queensland Fire and Emergency Services, Rural Fire Service, South Western Region, Toowoomba (FRINS)	Date of duty	Welke, John
QFES 7550/20	Superintendent (FSUP) Queensland Fire and Rescue Service, Northern Region (FSUP)	Date of duty	Faint, Phillip

\* Various locations.



## GOVERNMENT AND PUBLIC NOTICES IN THE GAZETTES AS FROM 1 JULY 2013 INCLUDES 2.4% CPI INCREASE

	New Price	GST	Total
EXTRAORDINARY GAZETTE - FULL PAGE TEXT			
Formatted electronic files or E-mail (check for compatibility) per page	\$ 227.77	\$ 22.78	\$ 250.55
PROFESSIONAL REGISTER AND LISTS GAZETTES			
Formatted electronic files or E-mail (check for compatibility) 0-50 pages	\$ 135.52	\$ 13.55	\$ 149.07
Formatted electronic files or E-mail (check for compatibility) 51+ pages	\$ 115.42	\$ 11.54	\$ 126.96
NATURAL RESOURCES AND MINES GAZETTE AND TRANSPORT AND MAIN ROADS GAZETTE			
Formatted electronic files or E-mail (check for compatibility) per page	\$ 143.79	\$ 14.38	\$ 158.17
LOCAL GOVERNMENT GAZETTE			
Formatted electronic files or E-mail (must be compatible) Full page text	\$ 227.77	\$ 22.78	\$ 250.55
Formatted electronic files or E-mail (that require formatting to make compatible) Full page text	\$ 264.06	\$ 26.41	\$ 290.47
Single column, all copy to set	\$ 2.42	\$ 0.24	\$ 2.66
Double column, all to set	\$ 4.90	\$ 0.49	\$ 5.39
Single column, formatted electronic files or E-mail (check for compatibility)	\$ 0.88	\$ 0.09	\$ 0.97
Double column, formatted electronic files or E-mail (check for compatibility)	\$ 1.78	\$ 0.18	\$ 1.96
VACANCIES GAZETTE IS NO LONGER PUBLISHED - APPOINTMENT NOTICES NOW APPEAR WITHIN THE GENERAL GAZETTE			
GENERAL GAZETTE - FULL PAGE TEXT			
Formatted electronic files or E-mail (must be compatible)	\$ 227.77	\$ 22.78	\$ 250.55
Formatted electronic files or E-mail (that require formatting to make compatible)	\$ 264.06	\$ 26.41	\$ 290.47
GENERAL GAZETTE - PER MM TEXT			
Single column, all copy to set	\$ 2.42	\$ 0.24	\$ 2.66
Double column, all to set	\$ 4.90	\$ 0.49	\$ 5.39
Single column, formatted electronic files or E-mail (check for compatibility)	\$ 0.88	\$ 0.09	\$ 0.97
Double column, formatted electronic files or E-mail (check for compatibility)	\$ 1.78	\$ 0.18	\$ 1.96
GENERAL GAZETTE - APPOINTMENT NOTICES PART I (APPEALABLE) AND PART II (NON-APPEALABLE)			
APPOINTMENTS - PART I & PART II			
2 lines	\$ 44.28	\$ 4.43	\$ 48.71
3 lines	\$ 61.99	\$ 6.20	\$ 68.19
4 lines	\$ 79.70	\$ 7.97	\$ 87.67
5 lines	\$ 92.98	\$ 9.30	\$ 102.28
6 lines	\$ 110.69	\$ 11.07	\$ 121.76
7 lines	\$ 123.97	\$ 12.40	\$ 136.37
8 lines	\$ 137.25	\$ 13.73	\$ 150.98
9 lines	\$ 150.54	\$ 15.05	\$ 165.59
SUBMISSION DEADLINES:			
DEPARTMENTAL APPOINTMENT SUBMISSIONS - PART I & PART II	before 12 noon on Tuesday		
GENERAL GAZETTE SUBMISSIONS	before 12 noon on Wednesday		
LOCAL GOVERNMENT GAZETTE SUBMISSIONS	before 12 noon on Wednesday		
EXTRAORDINARY GAZETTE SUBMISSIONS	any day of the week		
For more information regarding Gazette notices, please email: <a href="mailto:gazette@hpw.qld.gov.au">gazette@hpw.qld.gov.au</a>			
Prices are GST inclusive unless otherwise stated.			



## ELECTORAL COMMISSION OF QUEENSLAND

In accordance with Section 63 of the *Electoral Act 1992*, I have ascertained and set out in Schedule A hereunder, as at the date indicated, the number of electors enrolled in each Electoral District for the State of Queensland and have determined the average district enrolment and the extent to which the number of electors enrolled in each district differs from the average enrolment.

Schedule B indicates the adjusted enrolment for Electoral Districts of 100,000 square kilometres or more in area, being the sum of the number of enrolled electors and the additional large district number as specified in Section 45 of the Act, and the extent to which those districts differ from the average district enrolment in Schedule A.

**Pat Vidgen PSM**  
Electoral Commissioner

### SCHEDULE A

Electoral District	Enrolment as at 27/11/2020	% Deviation from Average District Enrolment
1 ALGESTER	35,278	-3.24%
2 ASPLEY	37,876	3.88%
3 BANCROFT	36,632	0.47%
4 BARRON RIVER	37,617	3.17%
5 BONNEY	35,707	-2.07%
6 BROADWATER	35,250	-3.32%
7 BUDERIM	37,203	2.03%
8 BULIMBA	39,705	8.90%
9 BUNDABERG	35,381	-2.96%
10 BUNDAMBA	38,339	5.15%
11 BURDEKIN	35,008	-3.99%
12 BURLEIGH	36,234	-0.62%
13 BURNETT	36,110	-0.96%
14 CAIRNS	36,921	1.26%
15 CALLIDE	33,990	-6.78%
16 CALOUNDRA	38,713	6.18%
17 CAPALABA	36,179	-0.77%
18 CHATSWORTH	35,641	-2.25%
19 CLAYFIELD	40,330	10.61%
20 CONDRAMINE	38,094	4.48%
21 COOK*	34,047	-6.62%
22 COOMERA	46,033	26.25%
23 COOPER	37,470	2.77%
24 CURRUMBIN	36,221	-0.66%
25 EVERTON	37,581	3.07%
26 FERNY GROVE	36,299	-0.44%
27 GAVEN	33,111	-9.19%
28 GLADSTONE	33,743	-7.45%
29 GLASS HOUSE	34,922	-4.22%
30 GREENSLOPES	37,319	2.35%
31 GREGORY*	24,829	-31.90%
32 GYMPIE	39,453	8.21%
33 HERVEY BAY	39,727	8.96%
34 HILL	38,304	5.05%
35 HINCHINBROOK	35,150	-3.60%
36 INALA	35,995	-1.28%
37 IPSWICH	33,789	-7.33%
38 IPSWICH WEST	36,140	-0.88%
39 JORDAN	39,412	8.09%
40 KAWANA	36,963	1.38%
41 KEPPEL	37,184	1.98%
42 KURWONGBAH	36,847	1.06%
43 LOCKYER	35,072	-3.81%
44 LOGAN	37,977	4.16%
45 LYTTON	37,480	2.79%
46 MACALISTER	37,104	1.76%
47 MCCONNEL	39,753	9.03%

Electoral District	Enrolment as at 27/11/2020	% Deviation from Average District Enrolment
48 MACKAY	38,327	5.12%
49 MAIWAR	38,744	6.26%
50 MANSFIELD	35,162	-3.56%
51 MAROOCHYDORE	36,183	-0.76%
52 MARYBOROUGH	38,468	5.50%
53 MERMAID BEACH	35,984	-1.31%
54 MILLER	35,662	-2.19%
55 MIRANI	34,329	-5.85%
56 MOGGILL	35,049	-3.87%
57 MORAYFIELD	37,209	2.05%
58 MOUNT OMMANEY	35,688	-2.12%
59 MUDGEERABA	38,442	5.43%
60 MULGRAVE	35,785	-1.85%
61 MUNDINGBURRA	33,596	-7.86%
62 MURRUMBA	41,271	13.19%
63 NANANGO	37,330	2.38%
64 NICKLIN	35,250	-3.32%
65 NINDERRY	39,034	7.06%
66 NOOSA	36,908	1.23%
67 NUDGE	37,940	4.06%
68 OODGEROO	33,101	-9.22%
69 PINE RIVERS	38,081	4.44%
70 PUMICESTONE	38,442	5.43%
71 REDCLIFFE	38,718	6.19%
72 REDLANDS	37,889	3.92%
73 ROCKHAMPTON	36,546	0.23%
74 SANDGATE	36,966	1.38%
75 SCENIC RIM	38,063	4.39%
76 SOUTH BRISBANE	39,174	7.44%
77 SOUTHERN DOWNS	36,140	-0.88%
78 SOUTHPORT	35,043	-3.89%
79 SPRINGWOOD	35,432	-2.82%
80 STAFFORD	38,924	6.75%
81 STRETTON	33,683	-7.62%
82 SURFERS PARADISE	35,373	-2.98%
83 THEODORE	35,760	-1.92%
84 THURINGOWA	36,093	-1.01%
85 TOOHEY	34,031	-6.66%
86 TOOWOOMBA NORTH	37,556	3.00%
87 TOOWOOMBA SOUTH	37,886	3.91%
88 TOWNSVILLE	35,422	-2.85%
89 TRAEGER*	26,441	-27.48%
90 WARREGO*	29,381	-19.42%
91 WATERFORD	34,371	-5.73%
92 WHITSUNDAY	35,009	-3.98%
93 WOODRIDGE	36,862	1.10%
STATE-TOTAL	3,390,881	
AVERAGE ENROLMENT	36,461	

\*Electoral Districts of 100,000 sq kms or more in area

**SCHEDULE B  
ENROLMENT FOR  
ELECTORAL DISTRICTS OF 100,000 SQUARE KILOMETRES OR MORE IN AREA**

District Name	Area (Sq Kms)	2% of Area	Actual Enrolment as at 27/11/2020	Weighted Enrolment	% Deviation from Average District
COOK	196,835.00	3,937	34,047	37,984	4.18%
GREGORY	459,680.00	9,194	24,829	34,023	-6.69%
TRAEGER	428,911.00	8,578	26,441	35,019	-3.95%
WARREGO	337,811.00	6,756	29,381	36,137	-.89%



Department of Education  
Brisbane, 1 December 2020

*Holidays Act 1983*

**NOTIFICATION**

I, the Honourable Grace Grace MP, Minister for Education, Minister for Industrial Relations and Minister for Racing in pursuance of the provisions of the *Holidays Act 1983*, hereby appoint the day specified in Column 1 of the Schedule, hereto as a special holiday within the District set opposite that day in Column 2 of the schedule, being a holiday in respect of the annual agricultural, horticultural or industrial show set opposite that day in Column 3 of the schedule.

**Note 1:** The following holidays are bank holidays and public holidays pursuant to Section 4(4) of the *Holidays Act 1983*.

<b>Column 1 Date of Holiday 2021</b>	<b>Column 2 District</b>	<b>Column 3 Name of Show</b>
29 January 2021	Southern Downs Region – the area of the former Stanthorpe Shire and the area of the village of Dalveen	Stanthorpe Annual Show
5 February 2021	Southern Downs Region – the area of the former Warwick Shire – Division 1	Allora Annual Show
19 February 2021	Southern Downs Region – the area of the former Warwick Shire – Division 3 (excluding the urban area of Warwick City and the locality of Murray's Bridge)	Killarney Annual Show
12 March 2021	Goondiwindi Region – that area covered by the former Shire of Inglewood excluding that part of the former shire within the boundaries of the parishes of Wyemo, Beebo, Texas, Silverspur, Arcot, Gunyan, Bonshaw, Maiden Head, Aitkin's Flat and the town of Texas	Inglewood Annual Show
19 March 2021	Southern Downs Region – the area of the former Warwick Shire – Divisions 2, 5 and 6, Division 3 (being the urban area of Warwick City and the locality of Murray's Bridge), Division 4 (excluding the village of Dalveen)	Warwick Annual Show
9 April 2021	Western Downs Region – Wandoan and District	Wandoan Show Festival
16 April 2021	Toowoomba Region – Toowoomba Regional Council area excluding the Yarraman, Upper Yarraman and Cooyar areas	Toowoomba Royal Agricultural Show
23 April 2021	Western Downs Region – Dalby and District	Dalby and District Annual Show
30 April 2021	Goondiwindi Region – for that area covered by the former Goondiwindi Town Council Area and the former Waggamba Shire	Goondiwindi Annual Show
4 May 2021	Shire of Banana – that part of the shire formerly known as Division 1 of Taroom Shire (includes township of Taroom)	Taroom Annual Show
7 May 2021	Maranoa Region – from the eastern boundary of the Council area including the towns of Jackson, Yuleba, Wallumbilla, Roma, Hodgson and Muckadilla. North of Roma to the northern boundary of the Council area including the town of Injune and the area known as Bymount and south of Roma to the southern boundary of the Council area including the township of Surat and the area East and South of Surat Township	Roma Agricultural Show
7 May 2021	North Burnett Region – Mundubbera Area	Mundubbera Annual Show
11 May 2021	Maranoa Region – west of Amby to the western boundary of the Council area including the towns of Mitchell and Mungallala. South of Amby to the southern boundary of the Council area including the area known as Dunkeld and north of Amby to the northern boundary of the Council area	Mitchell Agricultural Show
11 May 2021	Shire of Banana – That part of the Shire covered by the parishes of Mayne, Quakit, Gibber Gunyah, Martin, Highworth, Southend, Coteeda, Blackman, Cracow, Dresden, Mungungal, Camboon, Okangal, Walloon, Woolton, Woolthorpe, Warnoah, Belmont, Colombo, Tarramba, Barfield, Rhydding, Roundstone, Capayan, and that part of the parish of Banana described as L110/FN261, L109/FN261, L48/FN283, L53/FN423, L1&2/RP892597, L1/RP612740, L1-6/RP613366, L2/RP612740, L127/FN470, and Pt L13/FN469 (includes townships of Theodore and Cracow)	Theodore Annual Show
14 May 2021	City of Ipswich	Ipswich Annual Show
14 May 2021	Gympie Region excluding Goomeri Township, Parish of Goomeribong	Gympie Annual Show

Column 1 Date of Holiday 2021	Column 2 District	Column 3 Name of Show
14 May 2021	Longreach Region – Longreach	Longreach Agricultural Show
14 May 2021	Shire of Banana – that part of the shire covering the parishes of Annandale, Craiglands, Dumgree, Earlsfield, Greycliffe, Spier, Thalberg, Callide, Prairie, Coreen, Kooingal, Scoria, Kroombit, Clifford, Kariboe, Grevillea, Prospect, Tiamby, Moura and Kianga (includes townships/areas of Biloela, Jambin, Goovigen, Thangool, Banana, Moura, Prospect Creek, Mt Murchison)	Callide Valley Agricultural and Pastoral Show
14 May 2021	Shire of Murweh	Charleville and District Annual Show
18 May 2021	Western Downs Region – Miles and District	Miles and District Show
19 May 2021	Barcaldine Region – Alpha township	Alpha Annual Show
21 May 2021	Central Highlands Region – Capella and Tieri	Capella and District Agricultural Show
21 May 2021	Fraser Coast Region	Fraser Coast Agricultural Show
21 May 2021	Shire of Paroo	Cunnamulla Show
21 May 2021	Western Downs Region – Chinchilla and District	Chinchilla Annual Show
26 May 2021	Isaac Region – Moranbah, Clermont, Middlemount, Dysart, Kilcummin and rural areas	Clermont Show Day
27 May 2021	Bundaberg Region – within the post codes of 4660 and 4670	Bundaberg Annual Show
28 May 2021	Central Highlands Region – Townships of Springsure and Rolleston	Springsure and District Agricultural Show
28 May 2021	Shire of Flinders – Hughenden, Stamford, Prairie and Torrens Creek	Hughenden Show
28 May 2021	Sunshine Coast Region – the area of the former Caloundra City Council	Maleny Annual Show
2 June 2021	Central Highlands Region – Townships of Emerald, Comet, Gemfields, Blackwater, Bluff, Dingo, Daringa	Emerald and District Agricultural Show
4 June 2021	Shire of Bulloo	Hungerford Field Day
7 June 2021	Weipa Town Area	Weipa Fishing Classic
10 June 2021	Isaac Region – St Lawrence, South of Clairview and rural areas	Rockhampton Agricultural Show
10 June 2021	Rockhampton Region	Rockhampton Agricultural Show
11 June 2021	Shire of Banana – that part of the shire covering the parishes of Westwood, Fleetwood, Moongan, Dundee, Bunerba, Ulogie, Manton, Don and Bundalba (includes townships of Wowan and Dululu)	Rockhampton Agricultural Show
11 June 2021	Shire of Banana – that part of the shire covering the parishes of Thuriba, Olinda, Rannes, Benleith, Granville, Woolein, Fairview, Cottenham, Wright, Perch, Neimen and the parish of Banana excluding L110/FN261, L109/FN261, L48/FN283, L53/FN423, L1&2/RP892597, L1/RP612740, L1-6/RP613366, L2/RP612740, L127/FN470, and Pt L13/FN469 (includes township of Baralaba)	Rockhampton Agricultural Show
11 June 2021	Shire of Carpentaria	Normanton Show Day
11 June 2021	Shire of Cloncurry	Cloncurry and District Annual Show
11 June 2021	Shire of Livingstone	Rockhampton Agricultural Show
11 June 2021	Shire of Richmond	Richmond Annual Field Day
11 June 2021	Shire of Wooralbinda	Rockhampton Agricultural Show
11 June 2021	Sunshine Coast Region – the area of the former Maroochy Shire	Sunshine Coast (Nambour) Show
17 June 2021	Isaac Region – Nebo, Glenden, Coppabella, Coastal Region, Clairview and Clairview North	Mackay Agricultural Show

Column 1 Date of Holiday 2021	Column 2 District	Column 3 Name of Show
17 June 2021	Mackay Region	Mackay Agricultural Show
18 June 2021	City of Mount Isa	Mount Isa Agricultural Show
18 June 2021	Whitsunday Region – Proserpine, Airlie Beach, Cannonvale (the area formerly known as Shire of Whitsunday)	Whitsunday Show
22 June 2021	Whitsunday Region – Bowen (the area formerly known as Divisions 1 and 2 of the Shire of Bowen and that part of Division 3 north of the Bogie River from its confluence with the Burdekin River to its source and then easterly by the Clark Range to the eastern boundary of the Shire)	Bowen Annual Show
23 June 2021	Shire of Burdekin	Burdekin Annual Show
29 June 2021	Mareeba Shire – that part of the Mareeba Shire included within the Parishes of Irvinebank, Myosotis and Western	Atherton Annual Show
29 June 2021	Tablelands Region	Atherton Annual Show
2 July 2021	Shire of Hinchinbrook	Ingham Annual Show
5 July 2021	City of Townsville	Townsville Annual Show
16 July 2021	Cairns Region	Cairns Annual Show
16 July 2021	Cassowary Coast Region – Divisions 4, 5 and 6 and those parts of Divisions 2 and 3 generally north of the Walter Hill Range	Innisfail and District Annual Show
16 July 2021	Mareeba Shire excluding the Parishes of Irvinebank, Myosotis, Western, Mowbray, Salisbury, Riflemead and that part of the Parish of Garioch located north of Hunter and Rifle Creeks	Cairns Annual Show
16 July 2021	Shire of Aurukun	Cairns Annual Show
16 July 2021	Shire of Cook	Cairns Annual Show
16 July 2021	Shire of Hope Vale	Cairns Annual Show
16 July 2021	Shire of Kowanyama	Cairns Annual Show
16 July 2021	Shire of Mapoon	Cairns Annual Show
16 July 2021	Shire of Napranum	Cairns Annual Show
16 July 2021	Shire of Wujal Wujal	Cairns Annual Show
16 July 2021	Shire of Yarrabah	Cairns Annual Show
19 July 2021	Mareeba Shire – That part of Mareeba Shire included within the Parishes of Mowbray, Salisbury, Riflemead and that part of the Parish of Garioch located north of Hunter and Rifle Creeks	Mossman Annual Show
19 July 2021	Shire of Douglas	Mossman Annual Show
27 July 2021	Charters Towers Region	Charters Towers Annual Show
30 July 2021	Cassowary Coast Region – Division 1 and those parts of Divisions 2 and 3 generally south of the Walter Hill Range	Tully and District Annual Show
9 August 2021	Bundaberg Region – within the postcode of 4671	Royal Queensland Show
9 August 2021	City of Redland	Royal Queensland Show
9 August 2021	Gladstone Region	Royal Queensland Show
9 August 2021	Goondiwindi Region – for that area covered by the former Shire of Inglewood within the boundaries of the parishes of Wyemo, Beebo, Texas, Silverspur, Arcot, Gunyan, Bonshaw, Maiden Head, Aitkin's Flat and the town of Texas	Texas Show Holiday
9 August 2021	Gympie Region – Goomeri Township, Parish of Goomeribong	Royal Queensland Show
9 August 2021	Lockyer Valley Region	Royal Queensland Show
9 August 2021	Logan City	Royal Queensland Show
9 August 2021	Moreton Bay Region	Royal Queensland Show
9 August 2021	North Burnett Region – Biggenden, Eidsvold, Gayndah, Mount Perry and Monto Areas	Royal Queensland Show

Column 1 Date of Holiday 2021	Column 2 District	Column 3 Name of Show
9 August 2021	Scenic Rim Region	Royal Queensland Show
9 August 2021	Shire of Balonne	Royal Queensland Show
9 August 2021	Shire of Cherbourg	Royal Queensland Show
9 August 2021	Somerset Region	Royal Queensland Show
9 August 2021	South Burnett Region	Royal Queensland Show
9 August 2021	Toowoomba Region – that part of the Toowoomba Regional Council area covered by Yarraman, Upper Yarraman and Cooyar	Royal Queensland Show
9 August 2021	Western Downs Region – Tara and District	Royal Queensland Show
11 August 2021	City of Brisbane	Royal Queensland Show
27 August 2021	City of Gold Coast	Gold Coast Show
27 August 2021	Northern Peninsula Area Region	Annual NPA Show Day
8 September 2021	Barcaldine Region – Aramac, Baraldine and Jericho townships	Westech Field Day
8 September 2021	Longreach Region – Ilfracombe, Isisford and Yaraka	Westech Field Day
10 September 2021	Shire of Noosa	Noosa Show
10 September 2021	Shire of Quilpie	Annual Quilpie and District Show
17 September 2021	Shire of Pormpuraaw	Pormpuraaw Show Day
17 September 2021	Shire of Torres	Winds of Zenadth Cultural Festival
17 September 2021	Torres Strait Island Region (whole region)	Winds of Zenadth Cultural Festival
2 November 2021	Whitsunday Region – Collinsville (that area formerly known as that part of Division 3 of the Shire of Bowen south of the Bogie River from its confluence with the Burdekin River to its source and then easterly by the Clark Range to the eastern boundary of the Shire)	Collinsville Annual Show

GRACE GRACE MP  
Minister for Education  
Minister for Industrial Relations  
Minister for Racing

Department of Education  
Brisbane, 1 December 2020

*Holidays Act 1983*

**NOTIFICATION**

I, the Honourable Grace Grace MP, Minister for Education, Minister for Industrial Relations and Minister for Racing in pursuance of the provisions of the *Holidays Act 1983*, hereby appoint the day specified in Column 1 of the Schedule, hereto as a special holiday within the District set opposite that day in Column 2 of the schedule, being a special holiday in respect of the event set opposite that day in Column 3 of the schedule.

**Note 1:** The following holidays are special holidays pursuant to Section 4 of the *Holidays Act 1983* and are bank holidays not public holidays.

**Note 2:** Pursuant to a directive issued under the *Public Service Act 2008*, they are holidays for public service employees unless otherwise determined by a chief executive.

Column 1 Date of Holiday 2021	Column 2 District	Column 3 Event
25 January 2021	Torres Strait Island Region – St Pauls	St Pauls Anglican Church Day
1 February 2021	Torres Strait Island Region – Badu	Deed of Grant in Trust Hand Over Day

Column 1 Date of Holiday 2021	Column 2 District	Column 3 Event
2 February 2021	Torres Strait Island Region – Mabuig	St. Mary's Church Day
12 February 2021	Torres Strait Island Region – Kubin and St Pauls	Mualgal Native Title Determination Day
15 February 2021	Torres Strait Island Region – Saibai	Saibai Native Title Determination Day
22 February 2021	Shire of Lockhart River	Foundation Day
1 March 2021	Torres Strait Island Region – Boigu	United Pentecostal Church Day
15 March 2021	Torres Strait Island Region (whole region)	Torres Strait Amalgamation Day
1 April 2021	Shire of Croydon	Normanton Barra Classic
19 April 2021	Torres Strait Island Region – St Pauls	Kozan Outreach Church Day
23 April 2021	Torres Strait Island Region – Badu	St. Marks Church Day
3 May 2021	Torres Strait Island Region – Hammond	Patron Saint Joseph Day
13 May 2021	Torres Strait Island Region – Dauan	Dauan Ascension Day
17 May 2021	Shire of Hope Vale	Commemoration of Evacuation to Woorabinda
19 May 2021	Torres Strait Island Region – St Pauls	Florence Buchanan Day (Coming of the Light)
26 May 2021	Shire of Cherbourg	National Sorry Day
26 May 2021	Shire of Pormpuraaw	National Sorry Day
28 May 2021	Torres Strait Island Region (whole region)	Torres Strait Flag Day
31 May 2021	Torres Strait Island Region (whole region)	Community Services (Torres Strait) Act Day
3 June 2021	Northern Peninsula Area Region	Mabo Day
3 June 2021	Shire of Doomadgee	Mabo Day
3 June 2021	Shire of Torres	Mabo Day
3 June 2021	Torres Strait Island Region (whole region)	Mabo Day
7 June 2021	Shire of Napranum	Napranum Foundation Day
7 June 2021	Torres Strait Island Region – Saibai	Holy Trinity Church Day
14 June 2021	Torres Strait Island Region – Mer	Dauar Waier Observation Festival
17 June 2021	Shire of Yarrabah	Yarrabah Foundation Day
21 June 2021	Torres Strait Island Region – Boigu	St Saviour Church Day – Torres Strait Church
21 June 2021	Torres Strait Island Region – Iama	St John Divine Church Day
21 June 2021	Torres Strait Island Region – Poruma	Halfway Island Native Title Determination Day
25 June 2021	Northern Peninsula Area Region	Bi-Annual NPA Cultural Festival
29 June 2021	Torres Strait Island Region – Kubin	St Peter's Church Day
29 June 2021	Torres Strait Island Region – Mabuig	Wagadagam Tribal Chief Initiation Day
29 June 2021	Torres Strait Island Region – Warraber	Church Day
1 July 2021	Shire of Torres	Coming of the Light Day
1 July 2021	Torres Strait Island Region (whole region)	Coming of the Light
2 July 2021	Torres Strait Island Region – Erub and Ugar	Coming of the Light Celebrations
2 July 2021	Torres Strait Island Region – Mer	Coming of the Light Celebrations
6 July 2021	Torres Strait Island Region – Boigu	Coming of the Light
6 July 2021	Torres Strait Island Region – Mabuig	Native Title Determination Day
7 July 2021	Torres Strait Island Region – Poruma	Native Title Determination
7 July 2021	Torres Strait Island Region – Warraber	Aureed Island Native Title Determination Day
9 July 2021	Shire of Cherbourg	NAIDOC Day
9 July 2021	Shire of Yarrabah	NAIDOC Day
19 July 2021	Shire of Boulia	Boulia Camel Races
19 July 2021	Torres Strait Island Region – Warraber	Indigenous Protected Area Celebration
23 July 2021	Shire of Pormpuraaw	Pormpuraaw Fishing Competition
26 July 2021	Shire of Lockhart River	St. James' Day
26 July 2021	Torres Strait Island Region – Mer	St. James Anglican Church Day
2 August 2021	Torres Strait Island Region – Saibai	Annexure Day
4 August 2021	Shire of Aurukun	Aurukun Day
6 August 2021	Shire of Etheridge	Etheridge Show



Column 1 Date of Holiday 2021	Column 2 District	Column 3 Event
6 August 2021	Shire of Kowanyama	Kowanyama Annual Rodeo
6 August 2021	Torres Strait Island Region – Erub and Ugar	Erub and Ugar Island The Ark of Transfiguration (Church Day)
9 August 2021	Torres Strait Island Region – Boigu	August Festival
16 August 2021	Torres Strait Island Region – Mer	Yam Festival
20 August 2021	Shire of Kowanyama	Kowanyama DOGIT Day
24 August 2021	Torres Strait Island Region – Warraber	Native Title Determination
27 August 2021	Shire of Doomadgee	Doomadgee Day
28 August 2021	Torres Strait Island Region (whole region)	First Councillors Conference – Masig
3 September 2021	Torres Strait Island Region – Mabuiag	Mabuiag Coming of the Light Celebrations
14 September 2021	Torres Strait Island Region – Dauan	Church of the Holy Cross Day
14 September 2021	Torres Strait Island Region – Iama	Iama Turan Tabernacle Church Day
15 September 2021	Torres Strait Island Region – Hammond	Hammond Island Church Opening Day
24 September 2021	Shire of Mapoon	Mapoon Day
24 September 2021	Shire of Wujal Wujal	Wujal Wujal Rodeo
24 September 2021	Torres Strait Island Region – Erub	Annual Daisy Mye Sports Carnival
27 September 2021	Torres Strait Island Region – Boigu	Boigu Blood Covenant Church Dedication Day
15 October 2021	Shire of Cherbourg	Cherbourg Day
26 October 2021	Shire of Yarrabah	Yarrabah DOGIT Day
28 October 2021	Shire of Napranum	Napranum DOGIT Day
29 October 2021	Shire Of Lockhart River	DOGIT Day
29 October 2021	Shire of Wujal Wujal	Wujal Wujal Foundation Day
1 November 2021	Torres Strait Island Region – Erub and Ugar	All Saints Church Day
2 November 2021	Barcaldine Region – Muttaborra township	Melbourne Cup Day
2 November 2021	Blackall-Tambo Region	Melbourne Cup Day
2 November 2021	Shire of Barcoo	Melbourne Cup Day
2 November 2021	Shire of Burke	Melbourne Cup Day
2 November 2021	Shire of Diamantina	Melbourne Cup Day
2 November 2021	Shire of Murweh	Central Warrego Race Club Inc. Annual Melbourne Cup Race Meeting (Afternoon Only)
2 November 2021	Shire of Richmond	Richmond Melbourne Cup Races (Afternoon Only)
2 November 2021	Shire of Winton	Melbourne Cup Day
30 November 2021	Torres Strait Island Region – Poruma	St Andrews Church Day
6 December 2021	Torres Strait Island Region – Saibai	Church Dedication Day
7 December 2021	Torres Strait Island Region – Masig Island	Masig Native Title Determination Aureed Claim Day
8 December 2021	Torres Strait Island Region – Erub	Native Title Determination Day
9 December 2021	Torres Strait Island Region – Ugar	Native Title Determination Day
10 December 2021	Torres Strait Island Region – Boigu	Native Title Determination Day
13 December 2021	Torres Strait Island Region – Iama	Native Title Determination Day
14 December 2021	Torres Strait Island Region – Badu	Native Title Determination Day

GRACE GRACE MP  
Minister for Education  
Minister for Industrial Relations  
Minister for Racing

*Associations Incorporation Act 1981*  
*Religious, Educational, and Charitable Institutions Act of 1861*  
*Amendment Act of 1895*

**SHAFTESBURY CITIZENSHIP CENTRE  
 (DISSOLUTION) ORDER (No. 1) 2020**

**Short Title**

1. This order in council may be cited as the *Shaftesbury Citizenship Centre (Dissolution) Order (No. 1) 2020*.

**Commencement**

2. This order in council commences on the day it is published in the gazette.

**Definitions**

3. In this order in council –

‘Corporation’ means Shaftesbury Citizenship Centre declared to be a body corporate by the Letters Patent.

‘Letters Patent’ means the Letters Patent issued by the Governor in Council under section 1 of the *Religious, Educational, and Charitable Institutions Act of 1861* on 23 December 1970 to incorporate the Corporation.

**Cancellation of Letters Patent and Dissolution of Corporation**

4. Under section 4 of the *Religious, Educational, and Charitable Institutions Act of 1861 Amendment Act of 1895*, as continued by section 144 of the *Associations Incorporation Act 1981*, the Letters Patent are cancelled and the Corporation is dissolved.

**Vesting of Property**

5. Under section 5 of the *Religious, Educational, and Charitable Institutions Act of 1861 Amendment Act of 1895*, it is directed that property of the Corporation shall vest in Equipping for Life Ltd (ABN 53 129 945 517) upon dissolution of the Corporation.

**ENDNOTES**

1. Made by the Governor in Council on 3 December 2020.
2. Published in the gazette on 4 December 2020.
3. Not required to be laid before the Legislative Assembly.
4. The administering agency is the Department of Justice and Attorney-General.

---

*Education (General Provisions) Act 2006*

**STATE SCHOOL ENROLMENT MANAGEMENT PLAN  
 (State school EMP)**

In accordance with Chapter 8, Part 3, Section 170, of the *Education (General Provisions) Act 2006*, a State school EMP for the State school listed below has been prepared by a delegate of the Chief Executive of the Department of Education.

**Region:** Darling Downs South West

**School:** Glenore Grove State School

Copies of the State school EMPs are available for public inspection, without charge, during normal business hours at the department’s head office and accessible on the department’s website at <https://education.qld.gov.au/parents-and-carers/enrolment/management-plans/>.

---

**NOTIFICATION OF SCHOOL COUNCILS APPROVED UNDER THE  
 EDUCATION (GENERAL PROVISIONS) ACT 2006**

The Noosa District State High School Council was re-established and approved on October 27, 2020 by the Principal, Noosa District State High School (as delegate of the Chief Executive, Department of Education to approve the school council) under the *Education (General Provisions) Act 2006* to take effect from the date of gazettal.

---

*Mental Health Act 2016*

**DECLARATION – AUTHORISED  
 MENTAL HEALTH SERVICE ADMINISTRATOR**

Queensland Health  
 Brisbane, 4 December 2020

This declaration is made under section 332 of the *Mental Health Act 2016* and declares a change to the administrator of the Pine Rivers Private Hospital Authorised Mental Health Service as follows:

- Change the Pine Rivers Private Hospital Authorised Mental Health Service administrator from Director of Nursing to General Manager and Director of Nursing.

Dr John Reilly  
 Chief Psychiatrist

---

*Transport Infrastructure Act 1994***NOTIFICATION OF DECLARATION AND REVOCATION  
OF STATE-CONTROLLED ROADS**

Notice is hereby given under sections 24 and 25 of the *Transport Infrastructure Act 1994*, that the roads or routes, or parts of the roads or routes described in the schedule are hereby declared or revoked as State-controlled roads, as the case may be. As required by the abovementioned sections of the *Transport Infrastructure Act 1994*, Isaac Regional Council and Whitsunday Regional Council have been notified and the declarations described in the schedule below are consistent with the department's transport infrastructure strategies.

Mark Craig Bailey  
Minister for Transport and Main Roads

**THE SCHEDULE**

That on and from 2<sup>nd</sup> December 2020, the declaration of the parts of the State-controlled roads specified in Appendix I hereto, are revoked, and in lieu thereof, the roads described in Appendix II hereto, are declared State-controlled roads, respectively, under and for the purposes of the *Transport Infrastructure Act 1994*.

The area (that is, alignment and width) of the State-controlled roads described in Appendix II shall apply to the full width of the road corridor where the existing trafficked route is contained within a surveyed road corridor (unless otherwise specified), provided that, where the existing trafficked route is through a State Reserve, State Forest, timber reserve, vacant State land or pastoral holding the area (that is, alignment and width) shall apply to 30 metres each side of the constructed centreline of the road pavement or surface.

**APPENDIX I**

<b>Name of State-controlled Road</b>	<b>Date of Declaration Relevant to Road</b>
No. 98A Gregory Development Road (Clermont – Belyando Crossing) Isaac Regional Council. Part of road.	21 November 2008
No. 5307 Collinsville – Elphinstone Road Whitsunday Regional Council. Part of road.	27 November 2009

**APPENDIX II**

**No. 98A  
GREGORY DEVELOPMENTAL ROAD  
(Clermont – Belyando Crossing)  
ISAAC REGIONAL COUNCIL**

Commencing from approximately 1.70 kilometres south of the most north western corner of the north eastern severance of Lot 3235 on SP156095 in Belyando and travelling in a north westerly direction for approximately 10.0 kilometres in Belyando, including the minor deviation shown between the approximate distances of 118.90 kilometres to 120.10 kilometres, by the area shown (indicative only) on the approved plan held by the Director-General, Department of Transport and Main Roads and identified by the registration number RD98A-14-A.

Length ... 10.0 kilometres (approximately)

**No. 5307  
COLLINSVILLE – ELPHINSTONE ROAD  
WHITSUNDAY REGIONAL COUNCIL**

Commencing from approximately 0.84 kilometres south of the north eastern corner of Lot 4 on SP235898 in Newlands and travelling in a south easterly direction for approximately 8.35 kilometres, ending approximately 0.17 kilometres west of the south eastern corner of the northern severance of Lot 2 on SP171918 in Newlands, including the minor deviation shown between the approximate distances of 16.91 kilometres to 17.19 kilometres, by the area shown (indicative only) on the approved plan held by the Director-General, Department of Transport and Main Roads and identified by the registration number RD5307-3-B.

Length ... 8.35 kilometres (approximately)

This declaration is a partial revocation and re-declaration of a section of 98A Gregory Developmental Road (Clermont – Belyando Crossing) between the approximate distances of 114.9 to 124.9 kilometres, partially superseding plan RD98A-4-E declared in Queensland Government Gazette No. 78 on 21<sup>st</sup> November 2008, page 1453 and a section 5307 Collinsville – Elphinstone Road between the approximate distances of 14.55 to 22.9 kilometres, partially superseding plans RD5307-1-C and RD5307-2-D declared in Queensland Government Gazette No. 86 on 27<sup>th</sup> November 2008, page 926.

**ENDNOTES**

1. Will be published in the Gazette on 4 December 2020.
2. Not required to be laid before the Legislative Assembly.
3. The administering agency is the Department of Transport and Main Roads.

**CONTENTS**

(Gazettes No. 64-68—pp. 473-498)

	Page
APPOINTMENTS .....	483-486
Public Service Act	
NOTICES / BYLAWS / DECLARATIONS / STATUTES .....	488-497
Associations Incorporation Act	
Education (General Provisions) Act	
Electoral Act	
Holidays Act	
Mental Health Act	
Religious, Educational, and Charitable Institutions Act (Amendment Act)	
Transport Infrastructure Act	
NOTIFICATION OF FORMS .....	NIL THIS WEEK
Bills Assented to.....	NIL THIS WEEK
ADVERTISEMENTS .....	NIL THIS WEEK
Extraordinary Gazette (Other).....	473-474
Extraordinary Gazette (Other).....	475-476
Resources Gazette .....	NIL THIS WEEK
Transport / Main Roads Gazette.....	477-480
Local Government Gazette .....	481-482
General Gazette .....	483-497