

CARPENTARIA SHIRE

COOK SHIRE

LAKELAND DOWNS


PALMER RIVER ROADHOUSE


MAITLAND DOWNS



# Cercospora Leaf Spot Restricted Area for Interstate Market Access

## Legend

 Cercospora leaf spot  
restricted area

0 25 50 Kilometres  


Disclaimer: This map is for reference purposes only and the features depicted on it are approximate. Neither the Department of Agriculture and Fisheries, its officers or employees warrant or make any representations about the accuracy, completeness or reliability of this map. The Departments, its officers and employees will not be held liable for any loss or damage suffered as a result of any use of, or reliance on, the map. This map must not be copied or reproduced in any form without the written consent of the Department.

Published date: 19/09/2016



DUNBAR

PORT DOUGLAS

HIGHBURY

MAREEBA SHIRE

CAIRNS

MAREEBA

CHILLAGOE

ATHERTON

INNISFAIL

MINNIES OUTSTATION

RAVENSHOE

BULLERINGA

KIRRAMA

MOUNT SURPRISE

TABLELANDS REGIONAL

WAIRUNA

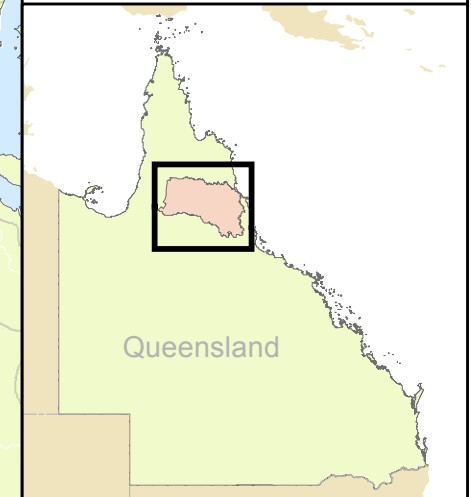
CROYDON

GEORGETOWN

ETHERIDGE SHIRE

CROYDON SHIRE

CHARTERS TOWERS REGIONAL



Queensland