

Fitzroy

Key facts



117,588 km² Area covered by location ¹



4.36% Population of Queensland ¹




3,131 km Other state-controlled road network



399 km National Land Transport Network ²



374 km National rail network ²



Contact details

Office: Fitzroy


Address: 31 Knight Street | Rockhampton | Qld 4701

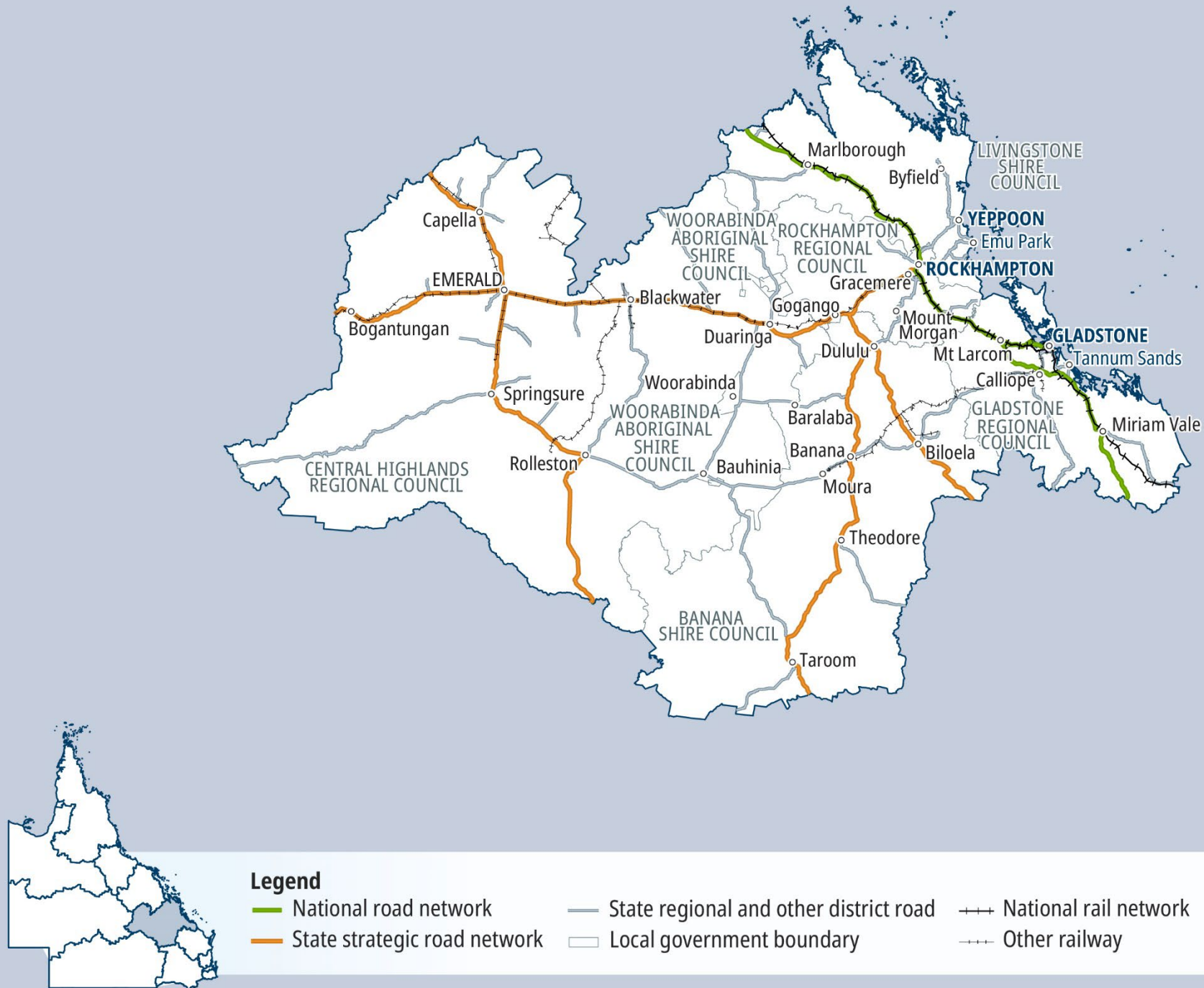
Postal: PO Box 5096 | Red Hill Rockhampton | Qld 4701

Phone: (07) 4931 1500

Email: fitzroydistrict@tmr.qld.gov.au

See **Reference section** (Notes for Map Pages)
for further details.





Planned investments

Projects: \$250 million – \$1 billion

AG = Australian Government funding, QG = Queensland Government funding, Local/Other = Local Government or other funding partners.

Investment ID	Project title	AG	QG	Local/ Other	Planning	Procurement	Construction Start	Notes
2603662	Bruce Highway, Gladstone to Rockhampton, funding allocation	●	●		Underway	Underway	Underway	This is a program with multiple projects at various stages.

Projects: Up to \$250 million

AG = Australian Government funding, QG = Queensland Government funding, Local/Other = Local Government or other funding partners.

Investment ID	Project title	AG	QG	Local/ Other	Planning	Procurement	Construction Start	Notes
1193429	Access to Gladstone Port, improve heavy vehicle access	●	●		Underway	-	-	
2719513	Arcadia Valley Road (Stage 2), pave and seal		●	●	-	-	2026-27	Grant to local government under the Transport Infrastructure Development Scheme.
3057688	Bruce Highway (Benaraby - Rockhampton), Bajool, undertake safety upgrades		●		✓	Late 2025	Early 2026	Safer Roads Sooner Program
3325192	Bruce Highway (Gin Gin - Benaraby), 2024 Disaster Recovery Funding Arrangements reconstruction works	●	●		✓	✓	Mid 2025	Funding administered by the Queensland Reconstruction Authority.
854972	Bruce Highway (Rockhampton - St Lawrence) and Bolsover Street, upgrade intersection	●	●		Underway	2026-27	2026-27	
1390151	Bruce Highway (Rockhampton - St Lawrence), Pine Mountain Creek to Kooltandra Road intersection, improve safety	●	●		✓	✓	Late 2025	

Investment ID	Project title	AG	QG	Local/ Other	Planning	Procurement	Construction Start	Notes
1509453	Capricorn Highway (Duaringa - Emerald) and Gregory Highway (Springsure - Emerald), improve intersection	●	●		✓	2026-27	2026-27	
2335273	Capricorn Highway (Emerald - Alpha) (Package 1), strengthen and widen pavement, funding allocation	●	●		Underway	-	-	
2338131	Capricorn Highway (Emerald - Alpha) (Package 3), strengthen and widen pavement, funding allocation	●	●		Underway	2026-27	2027-28	Project details and timing subject to further planning and negotiation with the Australian Government.
3161934	Fitzroy Developmental Road (Bauhinia - Duaringa), pave and seal	●	●		✓	Late 2025	Early 2026	Australian Government Queensland Beef Corridors Program
2356110	Glenroy Road (Mornish), widen, seal and upgrade floodway	●		●	-	-	2027-28	Australian Government Grant to Local Government.
2356436	Injune Road (Taroom), seal, widen and repair drainage	●		●	✓	✓	Early 2026	
3556656	Rockhampton - Emu Park Road, Hartley Street to Pattison Street, construct shared path	●	●		-	Mid 2026	2026-27	Australian Government Active Transport Fund
3265541	Rockhampton Railyards Rejuvenation, capital upgrades		●		Underway	Underway	Early 2026	
3264845	Rockhampton Railyards, site management and high priority remediation works		●		Underway	Underway	Early 2026	
3454721	Rosslyn Bay Harbour, channel maintenance, dredging		●		✓	Late 2025	Mid 2026	
1603161	Townsville to Roma corridor upgrade, Springsure to Tambo, funding allocation	●	●		✓	Underway	Underway	
3057006	Western Yeppoon - Emu Park Road (Tanby Road) and Taranganba Road (Taroomball), upgrade intersection		●		✓	Mid 2026	2026-27	Safer Roads Sooner Program
3556566	Western Yeppoon - Emu Park Road, Vernon Street to Hill Street, construct shared path	●	●		-	Mid 2026	2026-27	Australian Government Active Transport Fund

Contractually committed investments

AG = Australian Government funding, QG = Queensland Government funding, Local/Other = Local Government or other funding partners.

Investment ID	Project title	AG (\$'000's)	QG (\$'000's)	Local/ Other (\$'000's)	Committed total budget (\$'000's)	Estimated expenditure to 30 June 2025 (\$'000's)	2025-26 (\$'000's)	Post 2025-26 (\$'000's)	Notes
1167108	Rockhampton Ring Road	1,399,500	580,500		1,980,000	379,879	193,401	1,406,719	
1192019	Rockhampton - Yeppoon Road, Yeppoon Road upgrade	85,000	70,000		155,000	124,221	19,976	10,803	Funding splits under negotiation with Australian Government.
2515815	Dawson Developmental Road (Springsure - Tambo), priority upgrades	20,430	5,108		25,538	5,412	4,080	16,046	
1454793	Bruce Highway (Gin Gin - Benaraby), Station Creek and Boyne River, upgrade bridges	11,040	2,760		13,800	3,687	6,113	4,000	
2725506	Lowmead Road, upgrade unsealed to sealed road	10,701		2,675	13,376	5,350	5,350		Australian Government Remote Roads Upgrade Pilot Program
2356274	Bonnie Doon Road (Emerald), seal and upgrade bridge	9,600		2,400	12,000	1,880	2,400	5,320	
1454810	Bruce Highway (Benaraby - Rockhampton), Raglan Creek, upgrade bridge	7,072	1,768		8,840	2,553	6,287		
2738672	Normanby Street (Stage 1 and 2), upgrade to urban sub-arterial standard		3,150	4,650	7,800	1,506	822	822	
2356170	Artillery and Greenlake Road (Sandringham), widen and seal	6,184		1,545	7,729	3,800	2,384		
3525998	Orange Creek Road, rehabilitate pavement		3,539	3,539	7,077		1,013	2,526	
2591360	Alexandra Street, Wade Street and McLaughlin Street, Parkhurst Industrial Area, upgrade roads and intersections	4,918		1,229	6,147	2,078	2,840		Australian Government Safer Local Roads and Infrastructure Program
1545800	Wyntoon Road, pave and seal		2,392	2,392	4,783	1,642	750		
2722959	Cracow Road, improve safety	3,308		828	4,136	1,654	1,654		Australian Government Remote Roads Upgrade Pilot Program

Investment ID	Project title	AG (\$'000's)	QG (\$'000's)	Local/ Other (\$'000's)	Committed total budget (\$'000's)	Estimated expenditure to 30 June 2025 (\$'000's)	2025-26 (\$'000's)	Post 2025-26 (\$'000's)	Notes
3351974	South Yaamba Road (South Yaamba), upgrade road and floodways	2,542		636	3,178	127	1,017	1,398	Australian Government Safer Local Roads and Infrastructure Program
2721644	Glenlee Road, pave and seal		1,525	1,525	3,050		779	746	
3351871	Fairy Bower Road, Scrubby Creek Crossing (Gracemere), replace culvert	1,685		421	2,106		758	927	Australian Government Safer Local Roads and Infrastructure Program
3556848	Jambin Dakenba Road (Callide), upgrade level crossing	1,000		1,000	2,000		500	500	Australian Government Regional Level Crossing Upgrade Fund
3557145	Jambin Dakenba Road (Earlsfield), upgrade level crossing	1,000		1,000	2,000		500	500	Australian Government Regional Level Crossing Upgrade Fund
2338996	Paines Road, rehabilitate pavement		1,000	1,000	2,000		500	500	
3541920	Razorback Road, Poison Creek Road to Jump Up (Moongan), undertake safety improvements	1,981			1,981		1,981		Australian Government Black Spot Program
2743913	Red Rover Road (Gladstone), strengthen bridge	1,541		385	1,926	698	843		Australian Government Safer Local Roads and Infrastructure Program
3351955	Malchi Nine Mile Road, Kabra Scrubby Creek Road to Hopper Road (Nine Mile), upgrade intersections	1,460		365	1,825		73	1,387	Australian Government Safer Local Roads and Infrastructure Program
3145208	Livingstone Shire urban traffic congestion, planning		1,184		1,184	186	774	225	
3521049	Programmed maintenance of safety treatments		1,120		1,120		560	560	

Fitzroy

2025–26 FY total investment: \$442 million

2026–27 FY total investment: \$564 million

2027–28 to 2028–29 FY total investment: \$1.1 billion

Fitzroy total investment over four years (2025–26 to 2028–29): \$2.1 billion ⁵