

**Notice of the establishment of a lesser restrictions area within the
electric ant biosecurity zone (No. 2) 2025**

**(Section 74A(1) of the *Biosecurity Regulation 2016* and
section 129(1)(c) of the *Biosecurity Act 2014*)**

Background

1. On 30 September 2024, the *Biosecurity Regulation 2016* (the Regulation) established the part of the State of Queensland identified as the electric ant biosecurity zone (the *electric ant biosecurity zone*) on the map called 'Electric Ant Biosecurity Zone Map – EA03' dated 30 September 2024 as a biosecurity zone for electric ants (*Wasmannia auropunctata*).


Power to establish lesser restrictions area

2. Under section 74A(1) of the Regulation, the Chief Executive may, under section 129(1)(c)(i) of the *Biosecurity Act 2014* (the Act), establish particular areas (each a *lesser restrictions area*) within the electric ant biosecurity zone.
3. In accordance with section 74A(1) of the Regulation and section 129(1)(c)(i) of the Act, I provide that on 24 June 2025, the part of the electric ant biosecurity zone not identified in the following maps as an electric ant restricted zone is established as a lesser restrictions area within the electric ant biosecurity zone:

1. Aeroglen 1
2. Babinda 1 remnant (No. 2)
3. Bayview Heights 2 (No. 3)
4. Bellenden Ker 1 (No. 4)
5. Bentley Park 2, Edmonton 1, and Skeleton Creek
6. Bingil Bay 4 (No. 2)
7. Brinsmead 4 (No. 2), Brinsmead 6 (No. 2), Redlynch 10 (No. 5), and Whitfield 5
8. Cairns North 3
9. Caravonica 5 (No. 6), and Stratford 2
10. Cassowary 1 (No. 2), and Killaloe 2, and Mossman 1
11. Chewko 1
12. Cow Bay 1, Cow Bay 2, Forest Creek 1, Kimberley 1 (No. 3), and Kimberley 3
13. Craiglie 1 (No. 6), Craiglie/Port Douglas 8, Killaloe 3 (No. 2), Port Douglas 5 (No. 3), and Port Douglas 12
14. Diwan 1 (No. 2), and Diwan 2
15. Japoonvale 1, and Japoonvale 2 (No. 2)
16. Koah 1, and Koah/Kuranda 2
17. Koah 2, and Koah/Kuranda 3
18. Kuranda 17 (No. 5), Kuranda 20 (No. 3), Kuranda 28 (No. 3), and Kuranda 36
19. Kuranda 25 (No. 3), Kuranda 26 (No. 3), Kuranda 31, Kuranda 32 (No. 2), and Kuranda 35
20. Kuranda 29
21. Little Mulgrave 2
22. Manoora 5, and Manoora 7, and Manoora 8
23. Manunda 1, and Mooroolool 3
24. Port Douglas 8, Port Douglas 9, Port Douglas 10 (No. 4), Port Douglas 11, and Port Douglas 15
25. Portsmith 2, and Portsmith 3
26. Smithfield – cane paddock (No. 8), Smithfield 17, Trinity Beach 4 (No. 5), and Yorkeys Knob 1 (No. 4)
27. Speewah 1 (No. 2), Speewah 2, and Speewah 3 (No. 2), Speewah 4 (No. 2), and Speewah 5
28. Wangetti 1

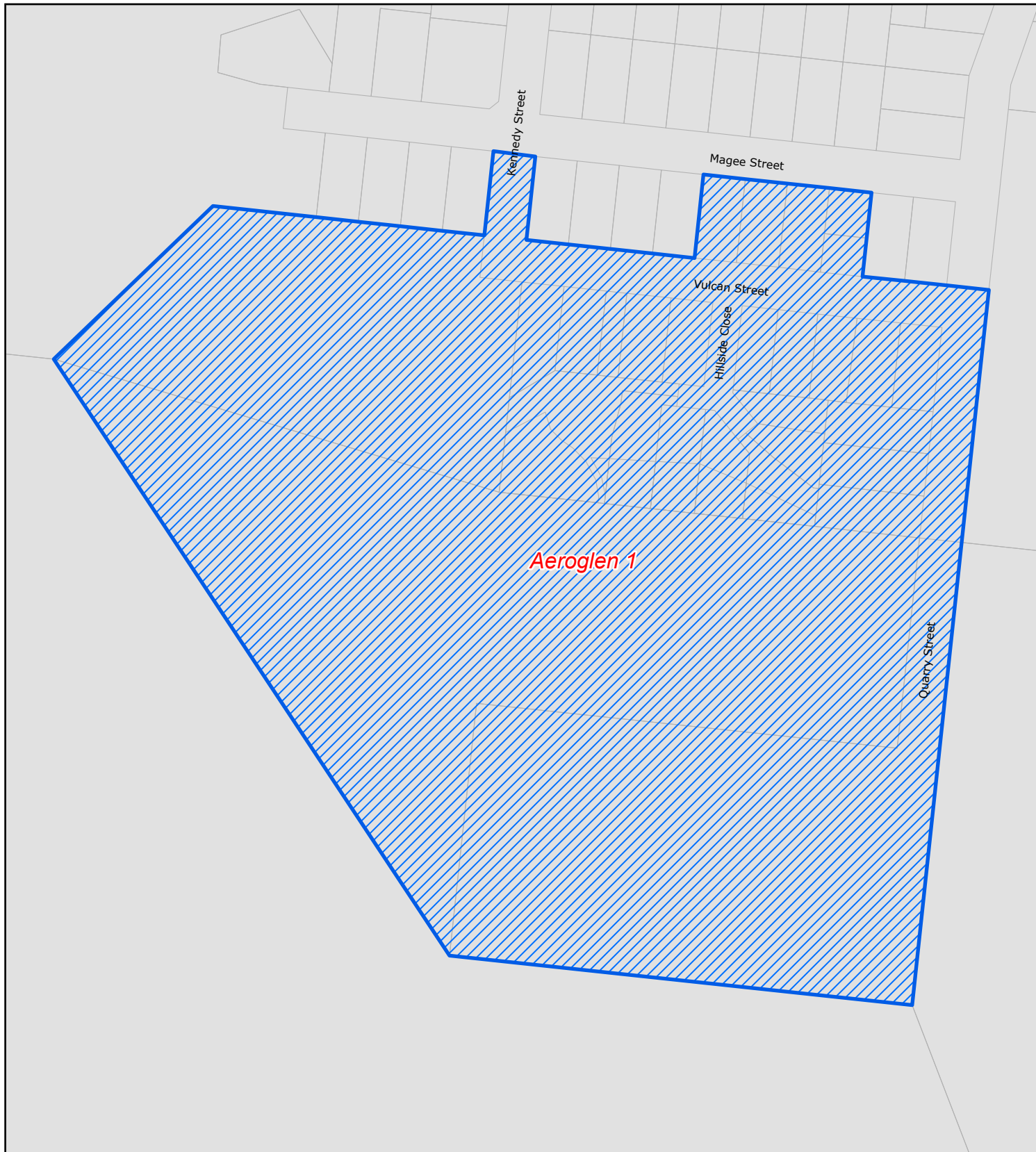
Repeal of previous notice

4. On commencement of the lesser restrictions area under paragraph 3, the *Notice of the establishment of a lesser restrictions area within the electric ant biosecurity zone (No. 1) 2025* signed on 29 March 2025 and published on the Department of Primary Industries website on 15 April 2025 is repealed under section 24AA of the *Acts Interpretation Act 1954*.

.....
Signed 

Graeme Bolton
Director-General
Department of Primary Industries
Chief Executive under the Act

09/06/2025
.....
Date of signature



ELECTRIC ANT RESTRICTED ZONE



Queensland
Government

Aeroglen 1

Date of effect: 24 June 2025



Electric ant restricted zone



Lesser restrictions area

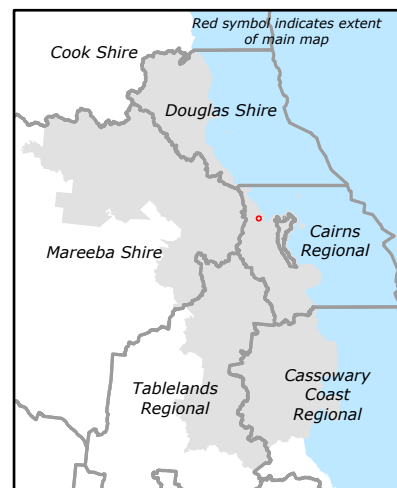


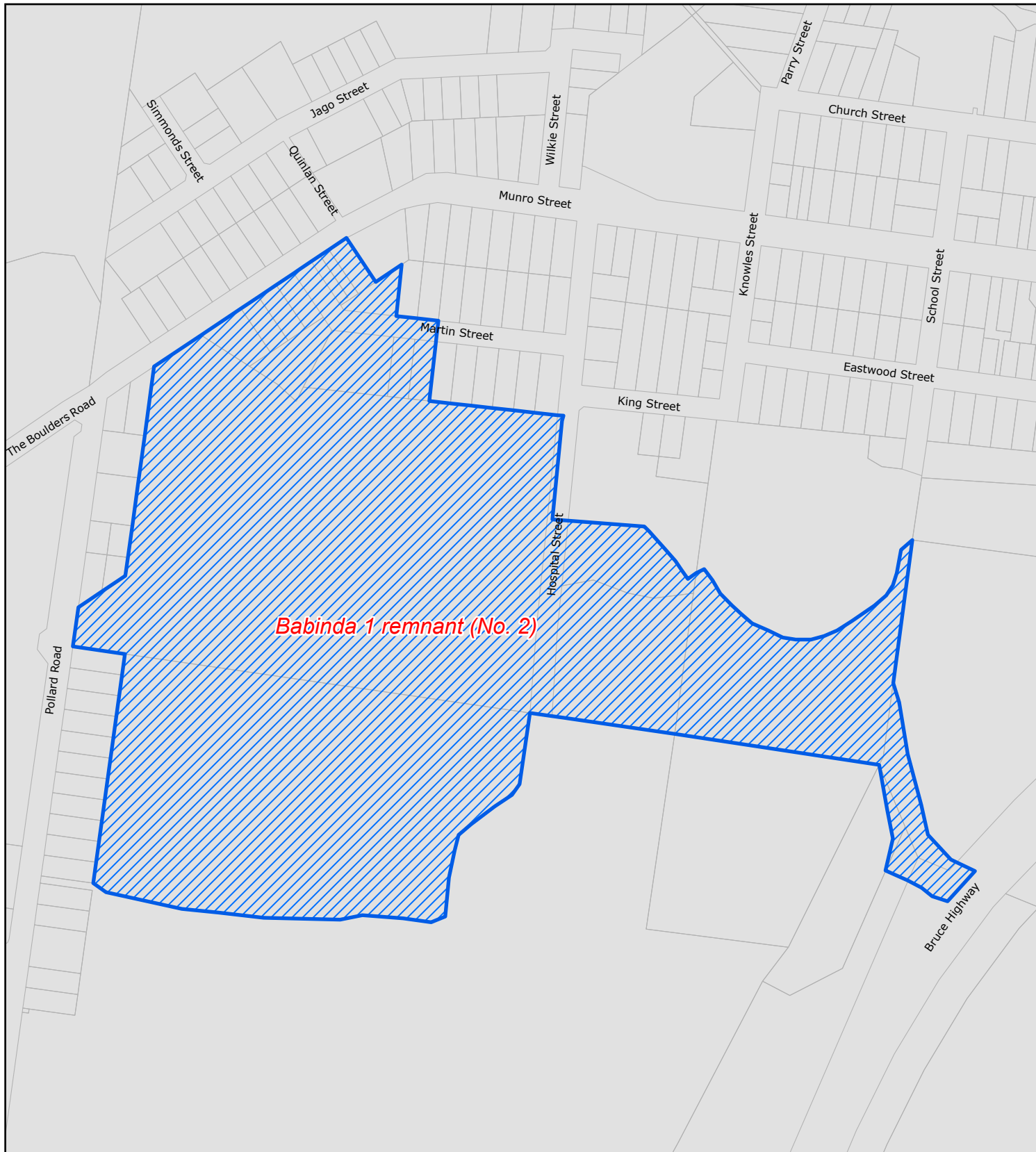
Property boundary



0 25 50 100 m

This map is the spatial representation of a restricted zone that is contained within the electric ant biosecurity zone identified on the 'Electric Ant Biosecurity Zone Map - EA03' dated 30 September 2024. This map has been prepared using spatial data in existence as at 24 June 2025. Updated spatial data for the land the map applies to can be sourced from <http://qldspatial.information.qld.gov.au/catalogue/> and viewed using the interactive map <https://www.daf.qld.gov.au/ElectricAntMap>. The spatial accuracy of the areas depicted on this map is subject to the accuracy of the Digital Cadastre Data Base dataset supplied under licence by the Queensland Department of Natural Resources and Mines, Manufacturing and Regional and Rural Development. This map also incorporates additional datasets supplied by the Queensland Department of Natural Resources and Mines, Manufacturing and Regional and Rural Development. These datasets are licensed under a Creative Commons Attribution 4.0 Australia Licence. Acknowledgements © State of Queensland (Department of Primary Industries) 2025. © State of Queensland (Department of Natural Resources and Mines, Manufacturing and Regional and Rural Development) 2025.





ELECTRIC ANT RESTRICTED ZONE



Queensland
Government

Babinda 1 remnant (No. 2)

Date of effect: 24 June 2025



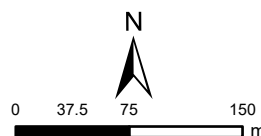
Electric ant restricted zone



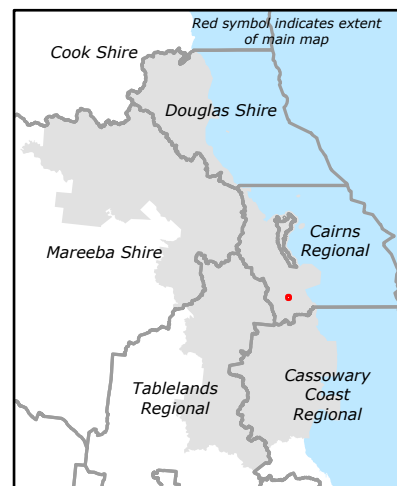
Lesser restrictions area

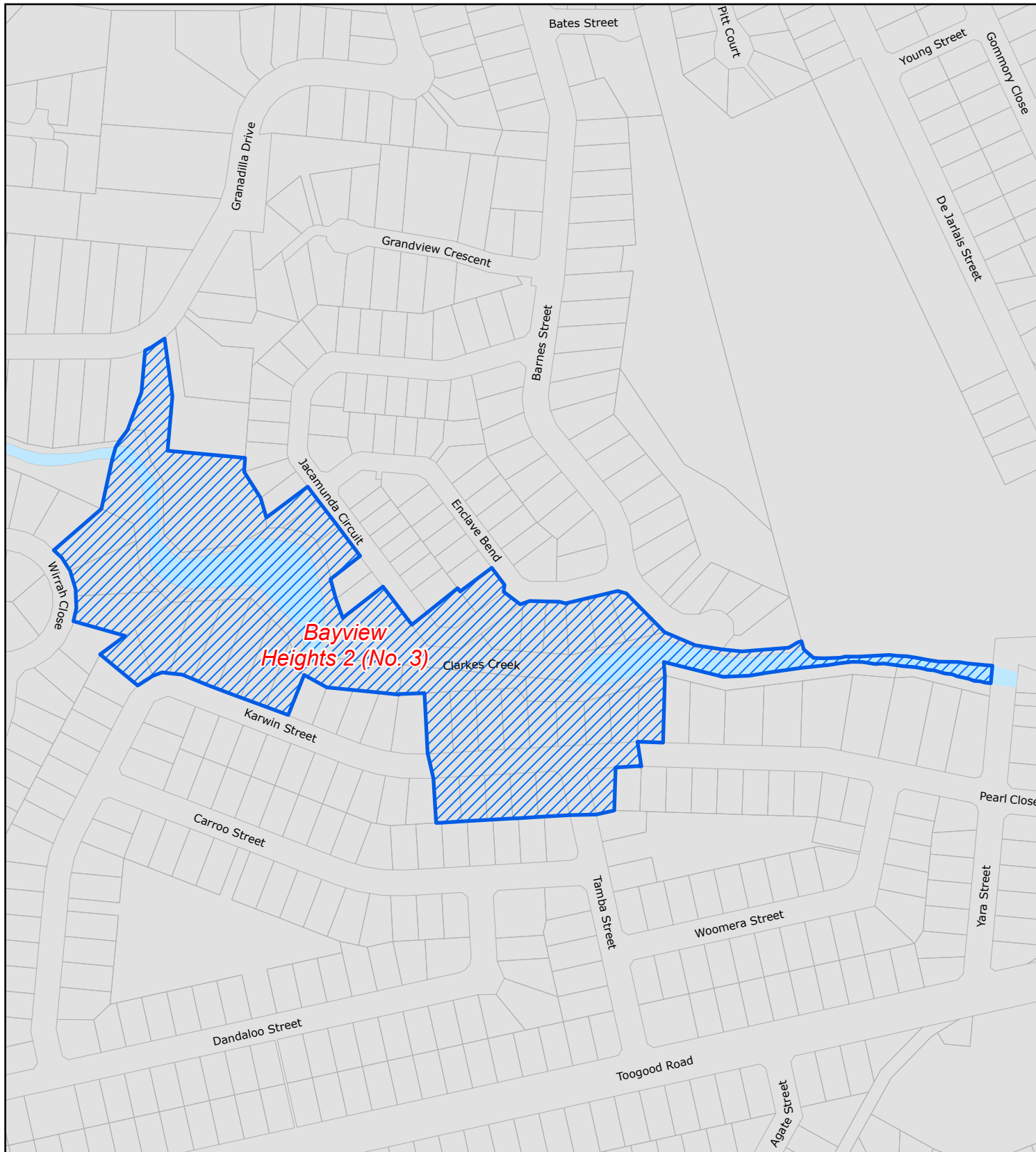


Property boundary



This map is the spatial representation of a restricted zone that is contained within the electric ant biosecurity zone identified on the 'Electric Ant Biosecurity Zone Map - EA03' dated 30 September 2024. This map has been prepared using spatial data in existence as at 24 June 2025. Updated spatial data for the land the map applies to can be sourced from <http://qldspatial.information.qld.gov.au/catalogue/> and viewed using the interactive map <https://www.daf.qld.gov.au/ElectricAntMap>. The spatial accuracy of the areas depicted on this map is subject to the accuracy of the Digital Cadastre Data Base dataset supplied under licence by the Queensland Department of Natural Resources and Mines, Manufacturing and Regional and Rural Development. This map also incorporates additional datasets supplied by the Queensland Department of Natural Resources and Mines, Manufacturing and Regional and Rural Development. These datasets are licensed under a Creative Commons Attribution 4.0 Australia Licence. Acknowledgements © State of Queensland (Department of Primary Industries) 2025. © State of Queensland (Department of Natural Resources and Mines, Manufacturing and Regional and Rural Development) 2025.








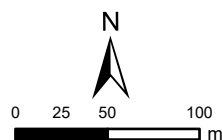
ELECTRIC ANT RESTRICTED ZONE



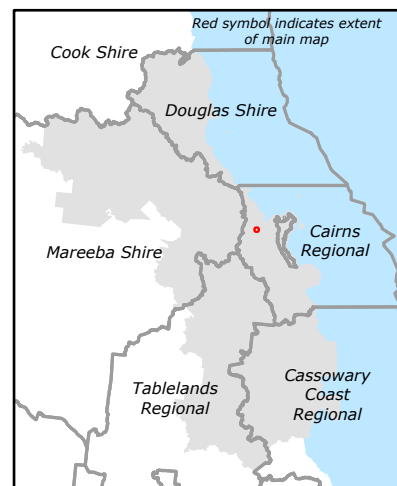
Bayview Heights 2 (No. 3)

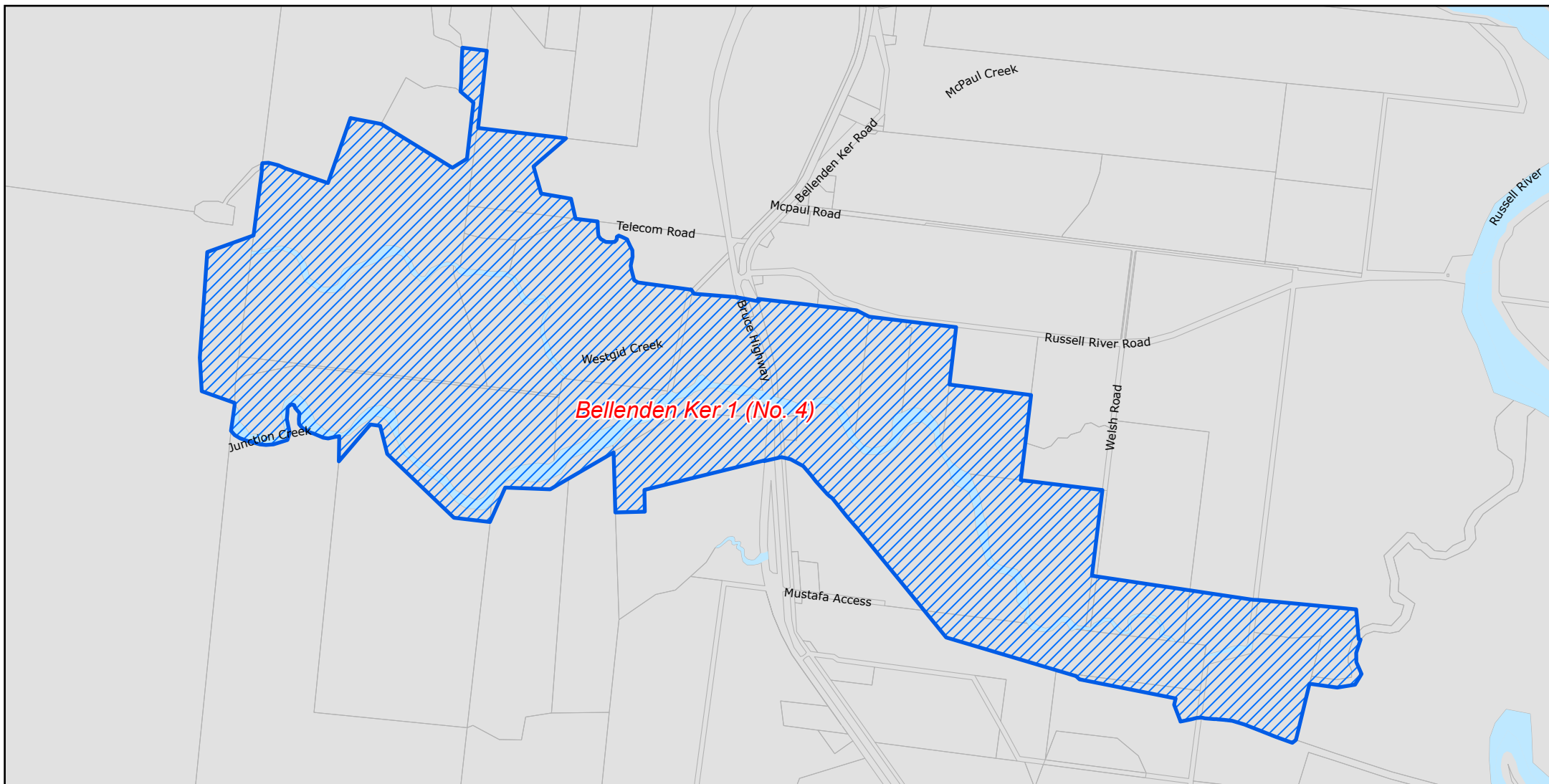
Date of effect: 24 June 2025

-  Electric ant restricted zone
-  Lesser restrictions area
-  Property boundary



This map is the spatial representation of a restricted zone that is contained within the electric ant biosecurity zone identified on the 'Electric Ant Biosecurity Zone Map - EA03' dated 30 September 2024. This map has been prepared using spatial data in existence as at 24 June 2025. Updated spatial data for the land the map applies to can be sourced from <http://qldspatial.information.qld.gov.au/catalogue/> and viewed using the interactive map <https://www.daf.qld.gov.au/ElectricAntMap>. The spatial accuracy of the areas depicted on this map is subject to the accuracy of the Digital Cadastre Data Base dataset supplied under licence by the Queensland Department of Natural Resources and Mines, Manufacturing and Regional and Rural Development. This map also incorporates additional datasets supplied by the Queensland Department of Natural Resources and Mines, Manufacturing and Regional and Rural Development. These datasets are licensed under a Creative Commons Attribution 4.0 Australia Licence. Acknowledgements © State of Queensland (Department of Primary Industries) 2025. © State of Queensland (Department of Natural Resources and Mines, Manufacturing and Regional and Rural Development) 2025.






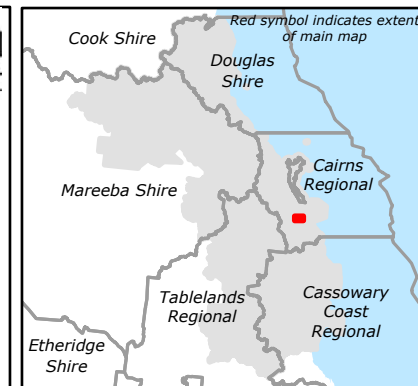
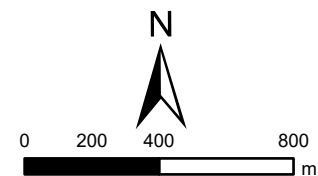


ELECTRIC ANT RESTRICTED ZONE

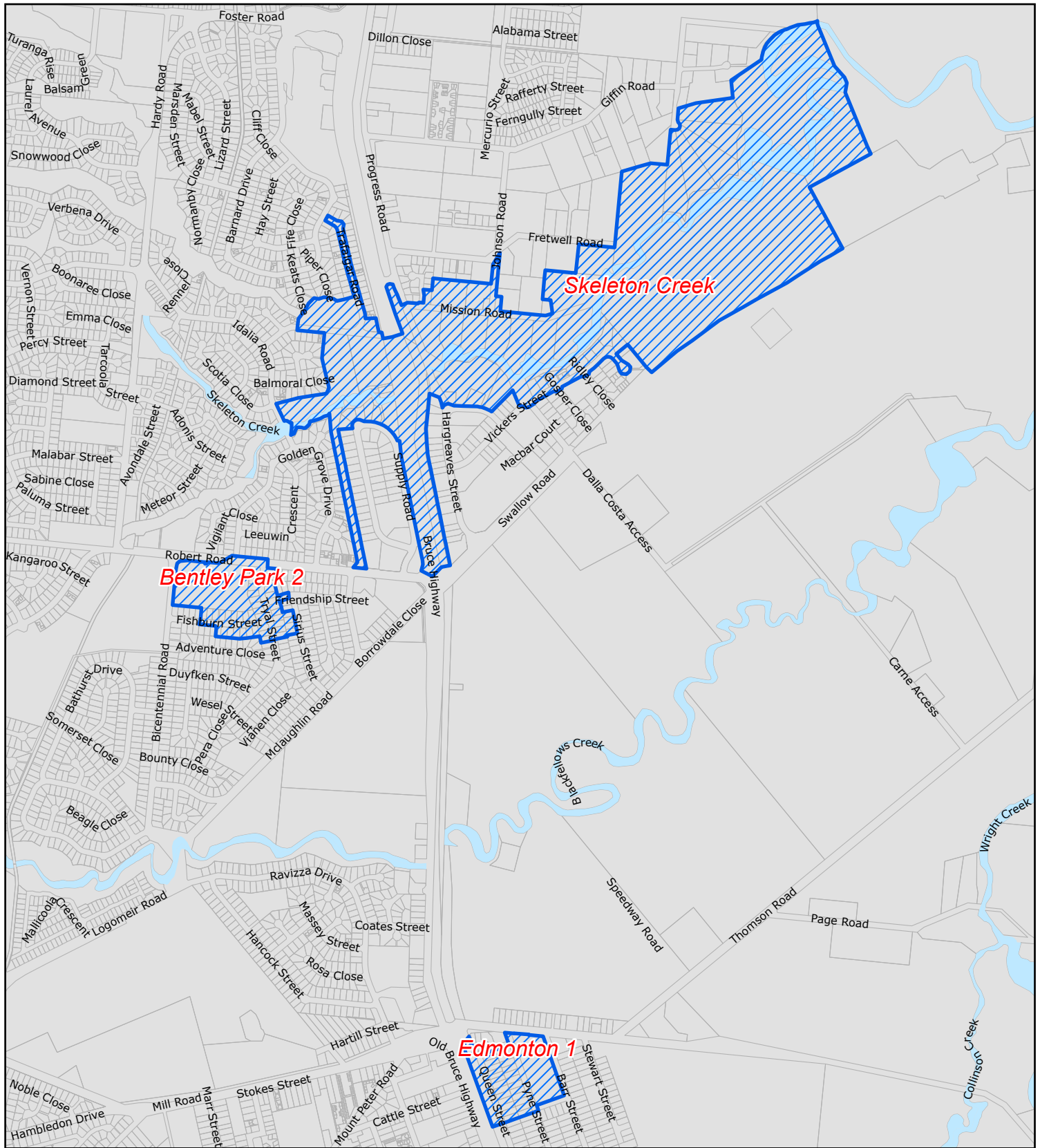
Bellenden Ker 1 (No. 4)

Date of effect: 24 June 2025

-  Electric ant restricted zone
-  Lesser restrictions area
-  Property boundary



This map is the spatial representation of a restricted zone that is contained within the electric ant biosecurity zone identified on the 'Electric Ant Biosecurity Zone Map - EA03' dated 30 September 2024. This map has been prepared using spatial data in existence as at 24 June 2025. Updated spatial data for the land the map applies to can be sourced from <http://qldspatial.information.qld.gov.au/catalogue/> and viewed using the interactive map <https://www.daf.qld.gov.au/ElectricAntMap>. The spatial accuracy of the areas depicted on this map is subject to the accuracy of the Digital Cadastre Data Base dataset supplied under licence by the Queensland Department of Natural Resources and Mines, Manufacturing and Regional and Rural Development. This map also incorporates additional datasets supplied by the Queensland Department of Natural Resources and Mines, Manufacturing and Regional and Rural Development. These datasets are licensed under a Creative Commons Attribution 4.0 Australia Licence. Acknowledgements © State of Queensland (Department of Primary Industries) 2025. © State of Queensland (Department of Natural Resources and Mines, Manufacturing and Regional and Rural Development) 2025.






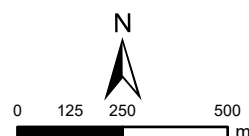
ELECTRIC ANT RESTRICTED ZONE



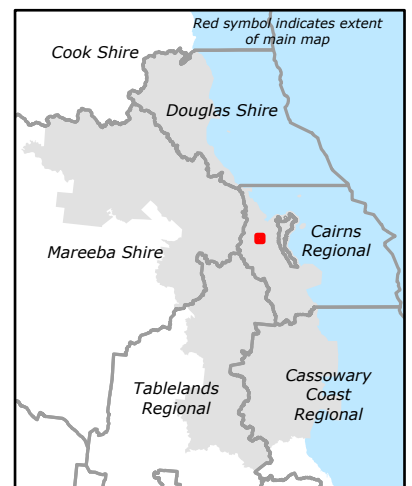
Bentley Park 2, Edmonton 1, and Skeleton Creek

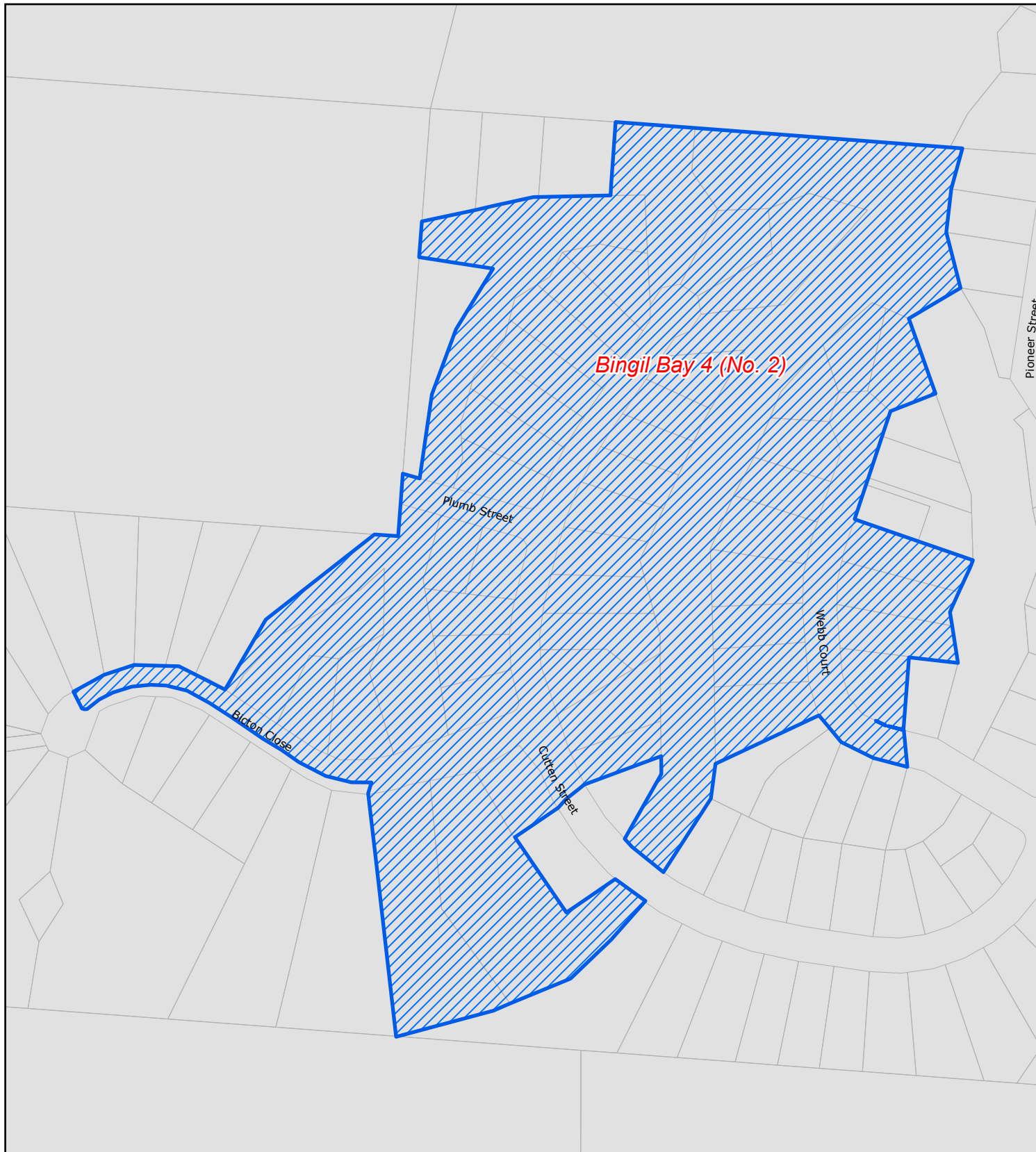
Date of effect: 24 June 2025

-  Electric ant restricted zone
-  Lesser restrictions area
-  Property boundary



This map is the spatial representation of a restricted zone that is contained within the electric ant biosecurity zone identified on the 'Electric Ant Biosecurity Zone Map - EA03' dated 30 September 2024. This map has been prepared using spatial data in existence as at 24 June 2025. Updated spatial data for the land the map applies to can be sourced from <http://qldspatial.information.qld.gov.au/catalogue/> and viewed using the interactive map <https://www.daf.qld.gov.au/ElectricAntMap>. The spatial accuracy of the areas depicted on this map is subject to the accuracy of the Digital Cadastre Data Base dataset supplied under licence by the Queensland Department of Natural Resources and Mines, Manufacturing and Regional and Rural Development. This map also incorporates additional datasets supplied by the Queensland Department of Natural Resources and Mines, Manufacturing and Regional and Rural Development. These datasets are licensed under a Creative Commons Attribution 4.0 Australia Licence. Acknowledgements: © State of Queensland (Department of Primary Industries) 2025. © State of Queensland (Department of Natural Resources and Mines, Manufacturing and Regional and Rural Development) 2025.








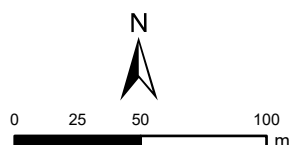
ELECTRIC ANT RESTRICTED ZONE



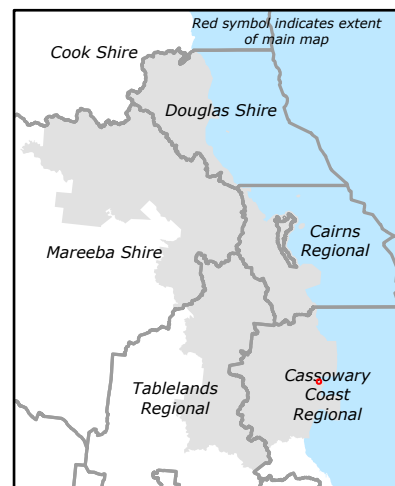
Bingil Bay 4 (No. 2)

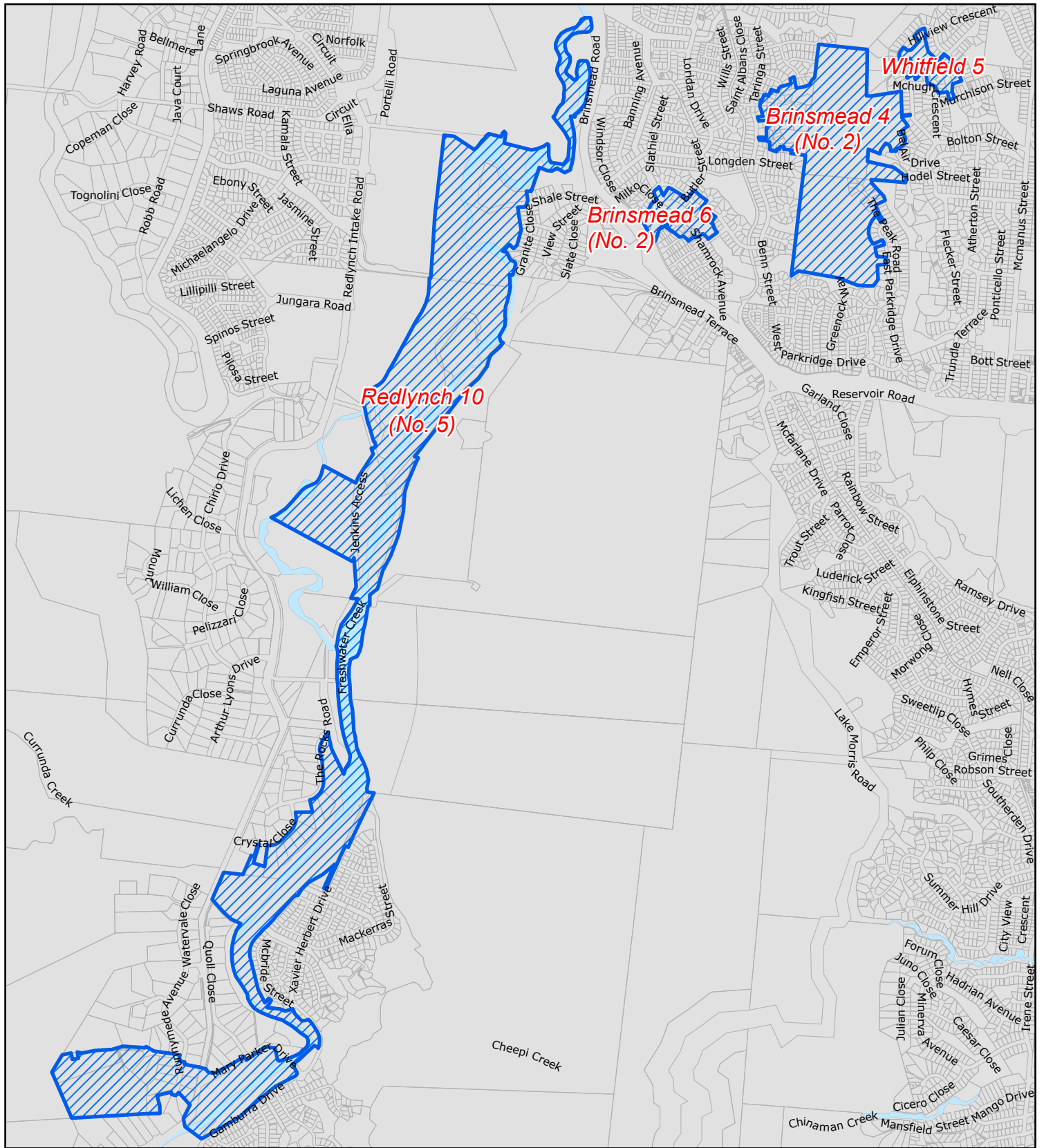
Date of effect: 24 June 2025

-  Electric ant restricted zone
-  Lesser restrictions area
-  Property boundary



This map is the spatial representation of a restricted zone that is contained within the electric ant biosecurity zone identified on the 'Electric Ant Biosecurity Zone Map - EA03' dated 30 September 2024. This map has been prepared using spatial data in existence as at 24 June 2025. Updated spatial data for the land the map applies to can be sourced from <http://qldspatial.information.qld.gov.au/catalogue/> and viewed using the interactive map <https://www.daf.qld.gov.au/ElectricAntMap>. The spatial accuracy of the areas depicted on this map is subject to the accuracy of the Digital Cadastre Data Base dataset supplied under licence by the Queensland Department of Natural Resources and Mines, Manufacturing and Regional and Rural Development. This map also incorporates additional datasets supplied by the Queensland Department of Natural Resources and Mines, Manufacturing and Regional and Rural Development. These datasets are licensed under a Creative Commons Attribution 4.0 Australia Licence. Acknowledgements © State of Queensland (Department of Primary Industries) 2025. © State of Queensland (Department of Natural Resources and Mines, Manufacturing and Regional and Rural Development) 2025.








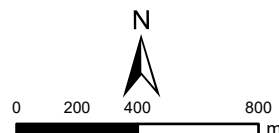
ELECTRIC ANT RESTRICTED ZONE



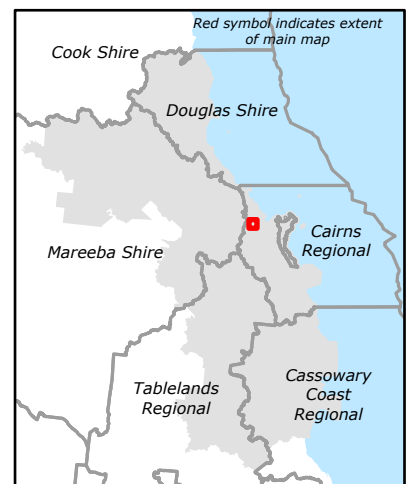
**Brinsmead 4 (No. 2), Brinsmead 6 (No. 2),
Redlynch 10 (No. 5), and Whitfield 5**

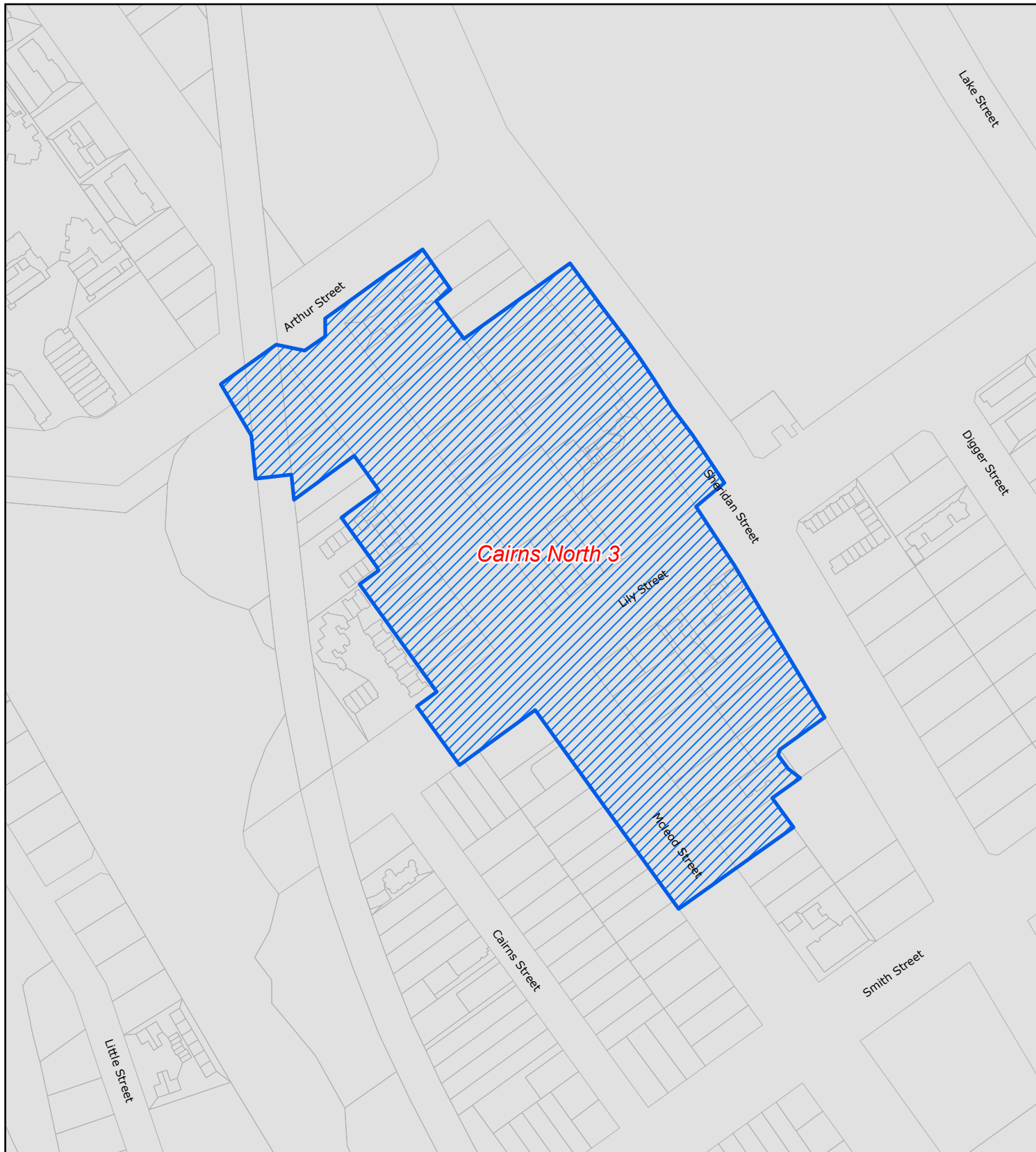
Date of effect: 24 June 2025

-  Electric ant restricted zone
-  Lesser restrictions area
-  Property boundary



This map is the spatial representation of a restricted zone that is contained within the electric ant biosecurity zone identified on the 'Electric Ant Biosecurity Zone Map - EA03' dated 30 September 2024. This map has been prepared using spatial data in existence as at 24 June 2025. Updated spatial data for the land map applies to can be sourced from <http://qldspatial.information.qld.gov.au/catalogue/> and viewed using the interactive map <https://www.daf.qld.gov.au/ElectricAntMap>. The spatial accuracy of the areas depicted on this map is subject to the accuracy of the Digital Cadastre Data Base dataset supplied under licence by the Queensland Department of Natural Resources and Mines, Manufacturing and Regional and Rural Development. This map also incorporates additional datasets supplied by the Queensland Department of Natural Resources and Mines, Manufacturing and Regional and Rural Development. These datasets are licensed under a Creative Commons Attribution 4.0 Australia Licence. Acknowledgements © State of Queensland (Department of Primary Industries) 2025. © State of Queensland (Department of Natural Resources and Mines, Manufacturing and Regional and Rural Development) 2025.





ELECTRIC ANT RESTRICTED ZONE



Queensland
Government

Cairns North 3

Date of effect: 24 June 2025



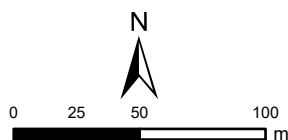
Electric ant restricted zone



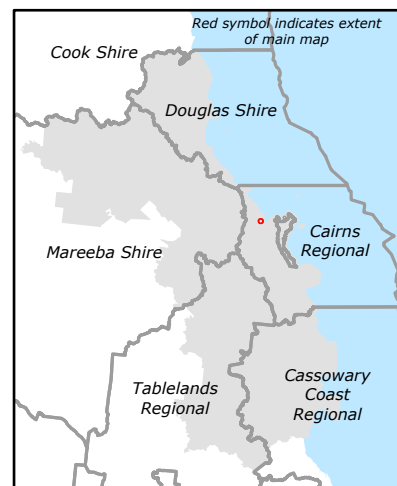
Lesser restrictions area

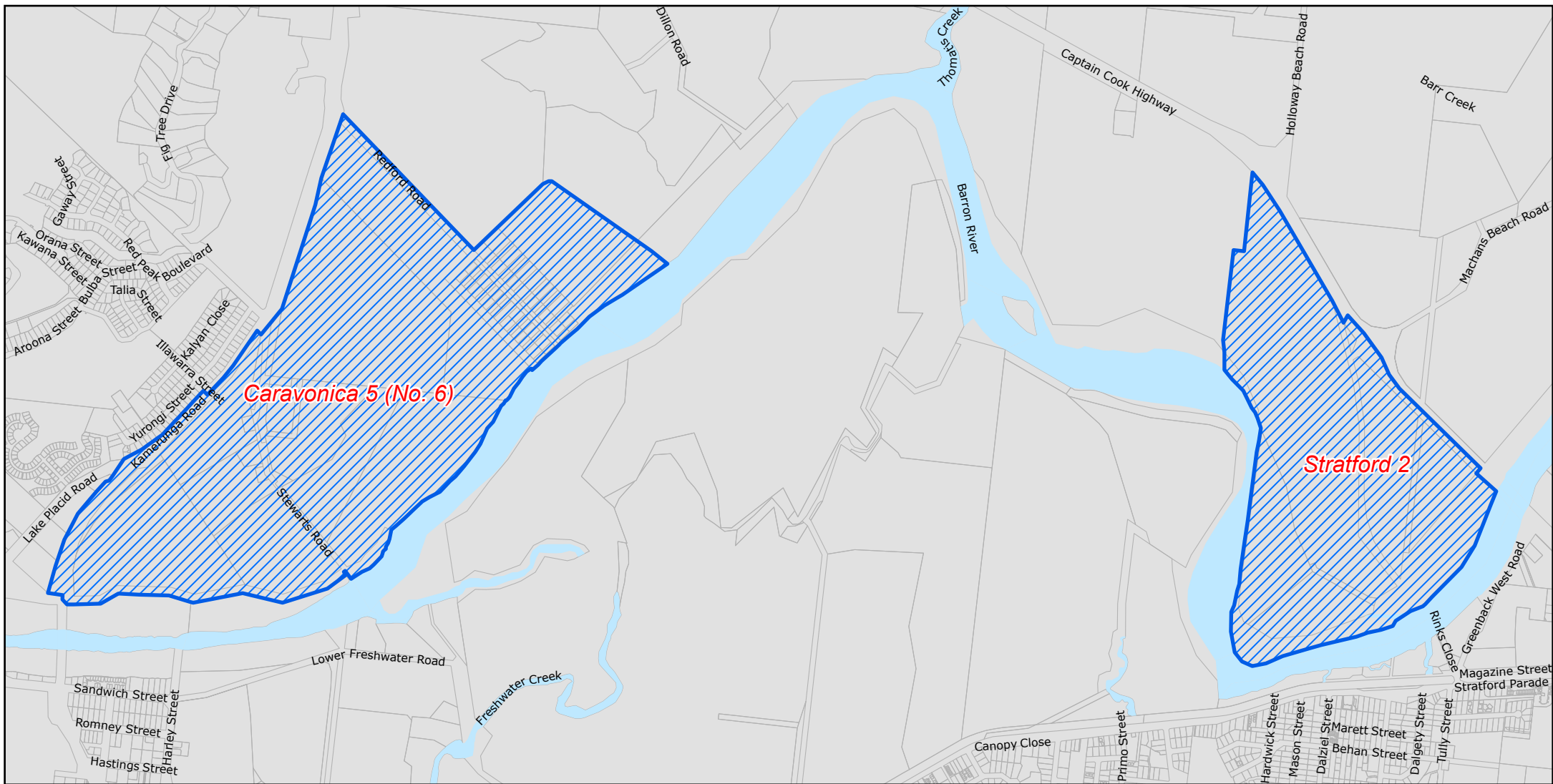


Property boundary



This map is the spatial representation of a restricted zone that is contained within the electric ant biosecurity zone identified on the 'Electric Ant Biosecurity Zone Map - EA03' dated 30 September 2024. This map has been prepared using spatial data in existence as at 24 June 2025. Updated spatial data for the land the map applies to can be sourced from <http://qldspatial.information.qld.gov.au/catalogue/> and viewed using the interactive map <https://www.daf.qld.gov.au/ElectricAntMap>. The spatial accuracy of the areas depicted on this map is subject to the accuracy of the Digital Cadastre Data Base dataset supplied under licence by the Queensland Department of Natural Resources and Mines, Manufacturing and Regional and Rural Development. This map also incorporates additional datasets supplied by the Queensland Department of Natural Resources and Mines, Manufacturing and Regional and Rural Development. These datasets are licensed under a Creative Commons Attribution 4.0 Australia Licence. Acknowledgements © State of Queensland (Department of Primary Industries) 2025. © State of Queensland (Department of Natural Resources and Mines, Manufacturing and Regional and Rural Development) 2025.






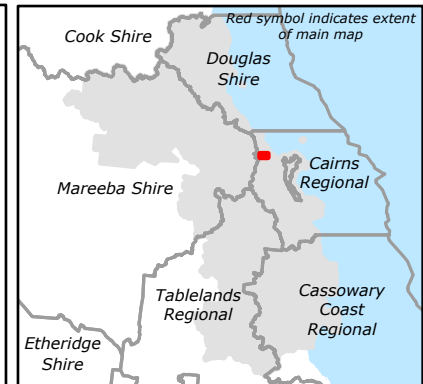
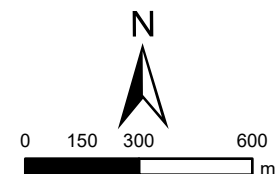


ELECTRIC ANT RESTRICTED ZONE

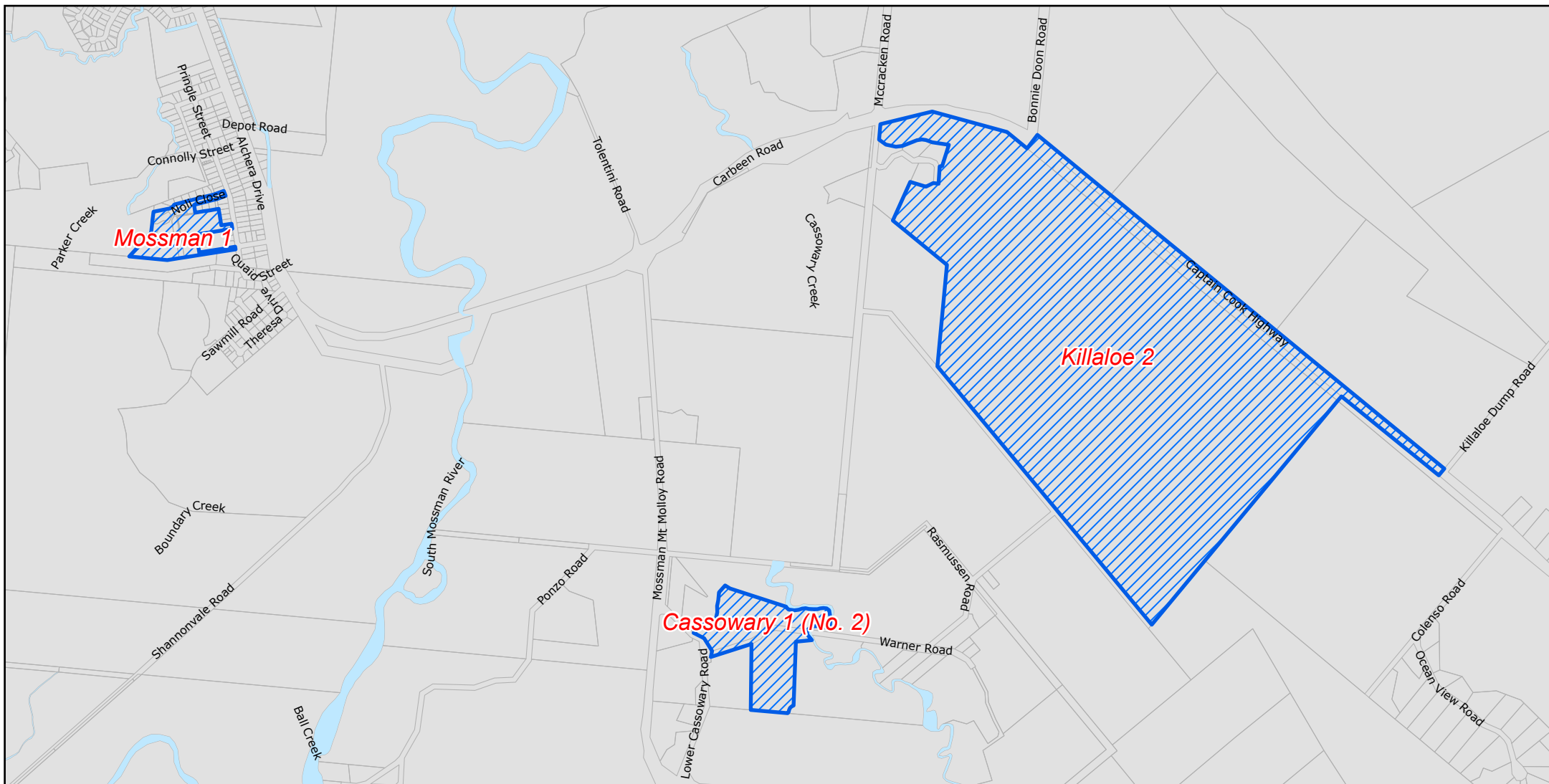
Caravonica 5 (No. 6), and Stratford 2

Date of effect: 24 June 2025

-  Electric ant restricted zone
-  Lesser restrictions area
-  Property boundary






This map is the spatial representation of a restricted zone that is contained within the electric ant biosecurity zone identified on the 'Electric Ant Biosecurity Zone Map - EA03' dated 30 September 2024. This map has been prepared using spatial data in existence as at 24 June 2025. Updated spatial data for the land the map applies to can be sourced from <http://qldspatial.information.qld.gov.au/catalogue/> and viewed using the interactive map <https://www.daf.qld.gov.au/ElectricAntMap>. The spatial accuracy of the areas depicted on this map is subject to the accuracy of the Digital Cadastre Data Base dataset supplied under licence by the Queensland Department of Natural Resources and Mines, Manufacturing and Regional and Rural Development. This map also incorporates additional datasets supplied by the Queensland Department of Natural Resources and Mines, Manufacturing and Regional and Rural Development. These datasets are licensed under a Creative Commons Attribution 4.0 Australia Licence. Acknowledgements © State of Queensland (Department of Primary Industries) 2025. © State of Queensland (Department of Natural Resources and Mines, Manufacturing and Regional and Rural Development) 2025.

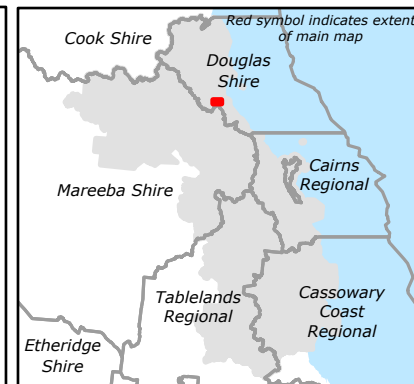
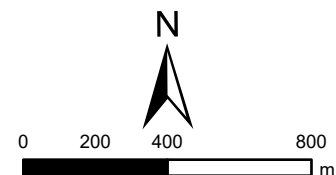


ELECTRIC ANT RESTRICTED ZONE

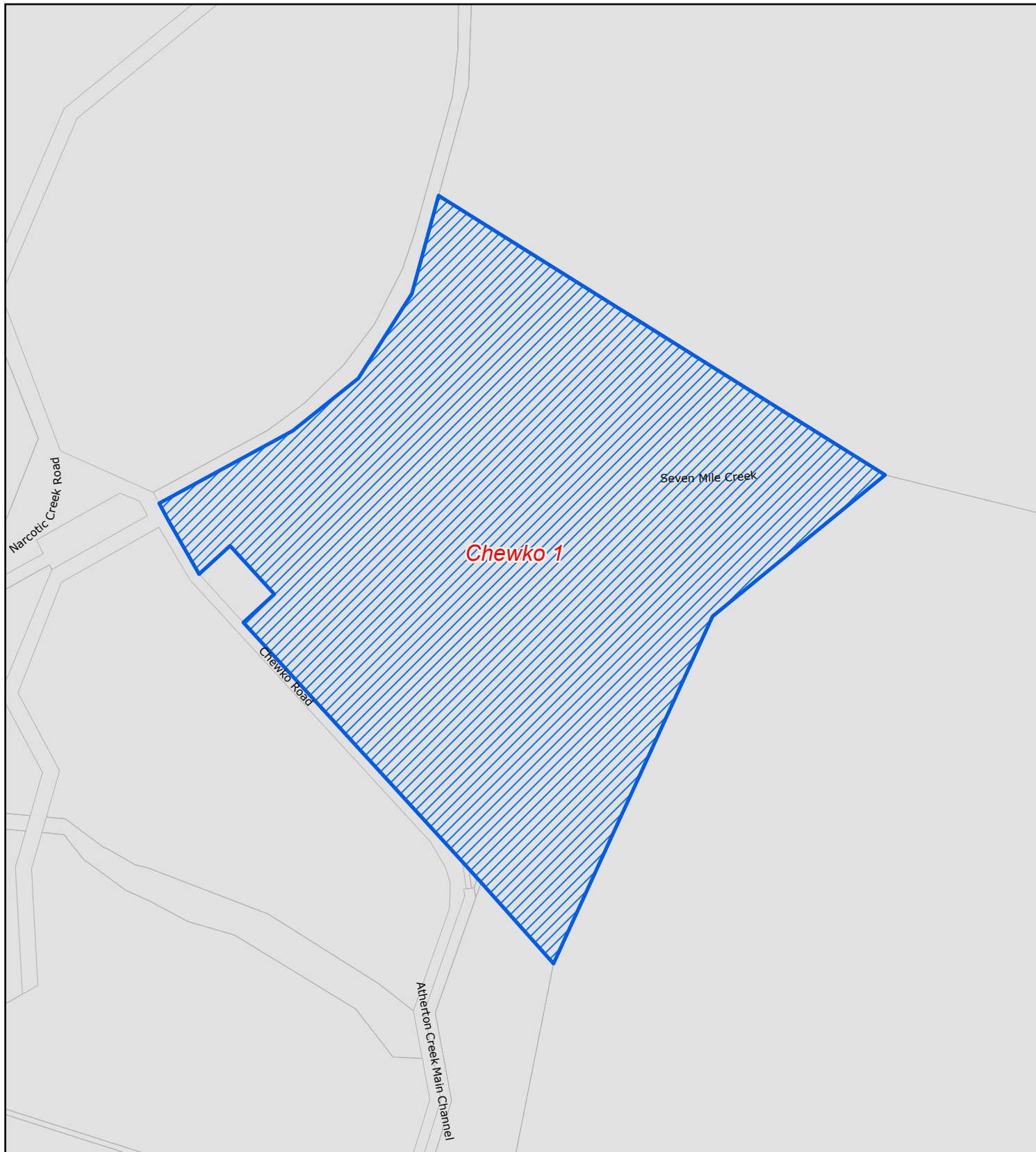
Cassowary 1 (No. 2), Killaloe 2, and Mossman 1

Date of effect: 24 June 2025

-  Electric ant restricted zone
-  Lesser restrictions area
-  Property boundary



This map is the spatial representation of a restricted zone that is contained within the electric ant biosecurity zone identified on the 'Electric Ant Biosecurity Zone Map - EA03' dated 30 September 2024. This map has been prepared using spatial data in existence as at 24 June 2025. Updated spatial data for the land the map applies to can be sourced from <http://qldspatial.information.qld.gov.au/catalogue/> and viewed using the interactive map <https://www.daf.qld.gov.au/ElectricAntMap>. The spatial accuracy of the areas depicted on this map is subject to the accuracy of the Digital Cadastre Data Base dataset supplied under licence by the Queensland Department of Natural Resources and Mines, Manufacturing and Regional and Rural Development. This map also incorporates additional datasets supplied by the Queensland Department of Natural Resources and Mines, Manufacturing and Regional and Rural Development. These datasets are licensed under a Creative Commons Attribution 4.0 Australia Licence. Acknowledgements © State of Queensland (Department of Primary Industries) 2025. © State of Queensland (Department of Natural Resources and Mines, Manufacturing and Regional and Rural Development) 2025.






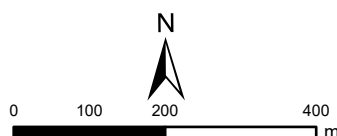
ELECTRIC ANT RESTRICTED ZONE



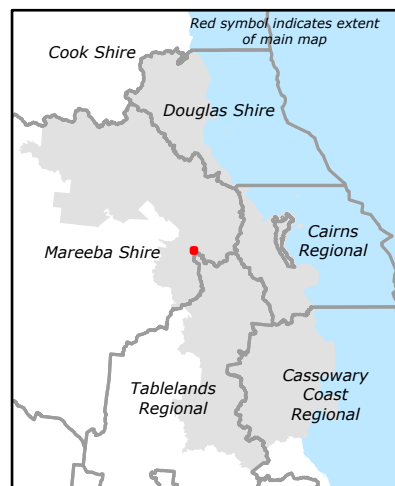
Chewko 1

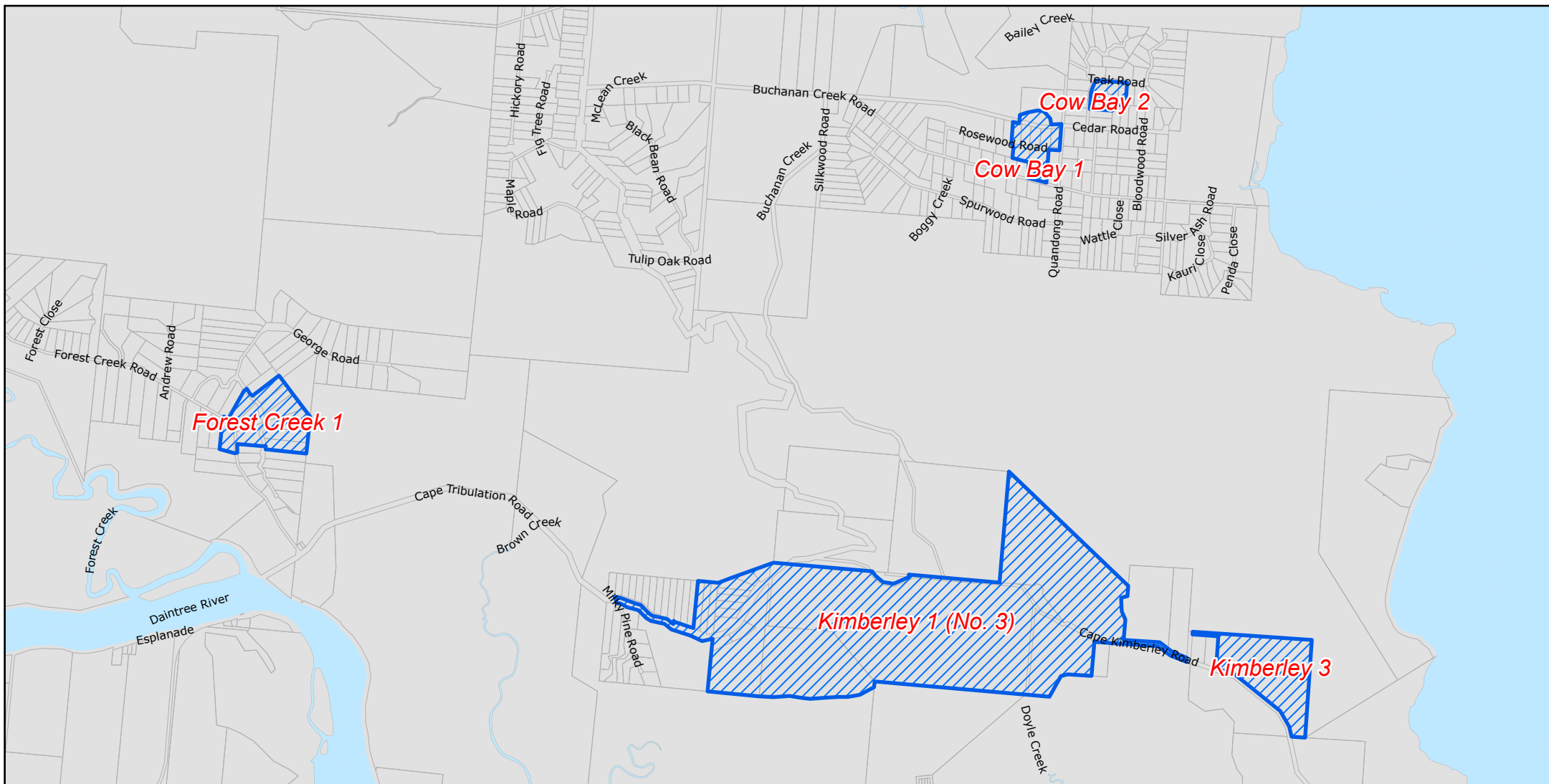
Date of effect: 24 June 2025

-  Electric ant restricted zone
-  Lesser restrictions area
-  Property boundary



This map is the spatial representation of a restricted zone that is contained within the electric ant biosecurity zone identified on the 'Electric Ant Biosecurity Zone Map - EA03' dated 30 September 2024. This map has been prepared using spatial data in existence as at 24 June 2025. Updated spatial data for the land the map applies to can be sourced from <http://qldspatial.information.qld.gov.au/catalogue/> and viewed using the interactive map <https://www.daf.qld.gov.au/ElectricAntMap>. The spatial accuracy of the areas depicted on this map is subject to the accuracy of the Digital Cadastre Data Base dataset supplied under licence by the Queensland Department of Natural Resources and Mines, Manufacturing and Regional and Rural Development. This map also incorporates additional datasets supplied by the Queensland Department of Natural Resources and Mines, Manufacturing and Regional and Rural Development. These datasets are licensed under a Creative Commons Attribution 4.0 Australia Licence. Acknowledgements © State of Queensland (Department of Primary Industries) 2025. © State of Queensland (Department of Natural Resources and Mines, Manufacturing and Regional and Rural Development) 2025.








ELECTRIC ANT RESTRICTED ZONE

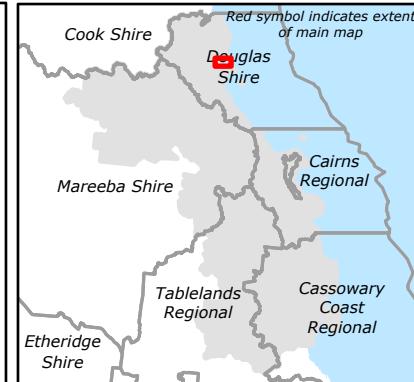
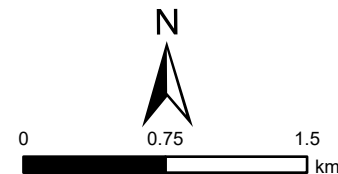
Cow Bay 1, Cow Bay 2, Forest Creek 1, Kimberley 1 (No. 3), and Kimberley 3

Date of effect: 24 June 2025

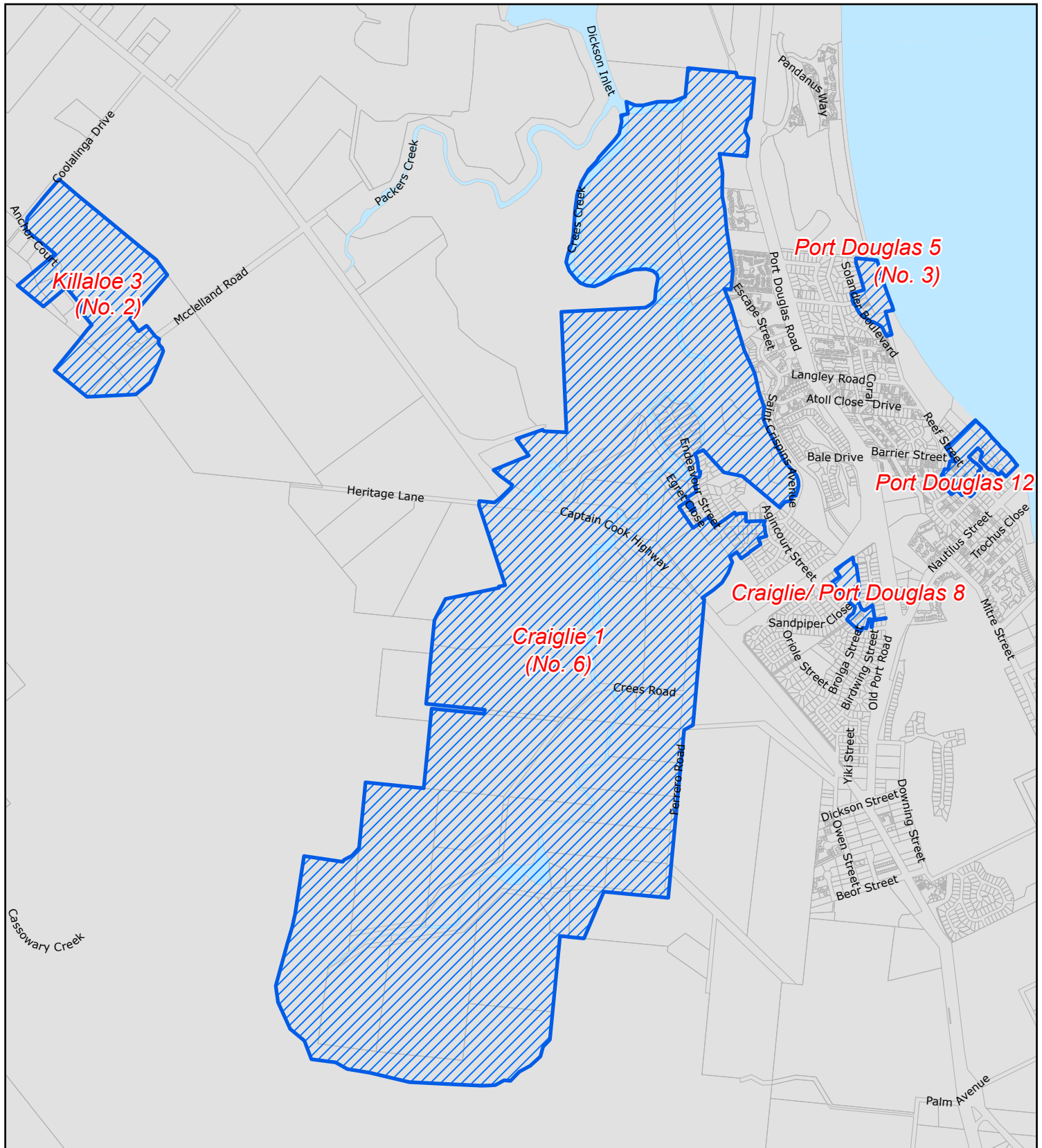
-  Electric ant restricted zone
-  Lesser restrictions area
-  Property boundary



Queensland Government



This map is the spatial representation of a restricted zone that is contained within the electric ant biosecurity zone identified on the 'Electric Ant Biosecurity Zone Map - EA03' dated 30 September 2024. This map has been prepared using spatial data in existence as at 24 June 2025. Updated spatial data for the land the map applies to can be sourced from <http://qldspatial.information.qld.gov.au/catalogue/> and viewed using the interactive map <https://www.daf.qld.gov.au/ElectricAntMap>. The spatial accuracy of the areas depicted on this map is subject to the accuracy of the Digital Cadastre Data Base dataset supplied under licence by the Queensland Department of Natural Resources and Mines, Manufacturing and Regional and Rural Development. This map also incorporates additional datasets supplied by the Queensland Department of Natural Resources and Mines, Manufacturing and Regional and Rural Development. These datasets are licensed under a Creative Commons Attribution 4.0 Australia Licence. Acknowledgements © State of Queensland (Department of Primary Industries) 2025. © State of Queensland (Department of Natural Resources and Mines, Manufacturing and Regional and Rural Development) 2025.






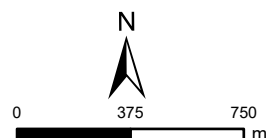
ELECTRIC ANT RESTRICTED ZONE



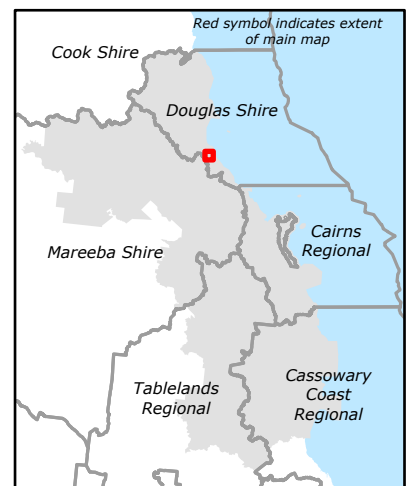
**Craiglie 1 (No. 6), Craiglie/Port Douglas 8, Killaloe 3 (No. 2),
Port Douglas 5 (No. 3), and Port Douglas 12**

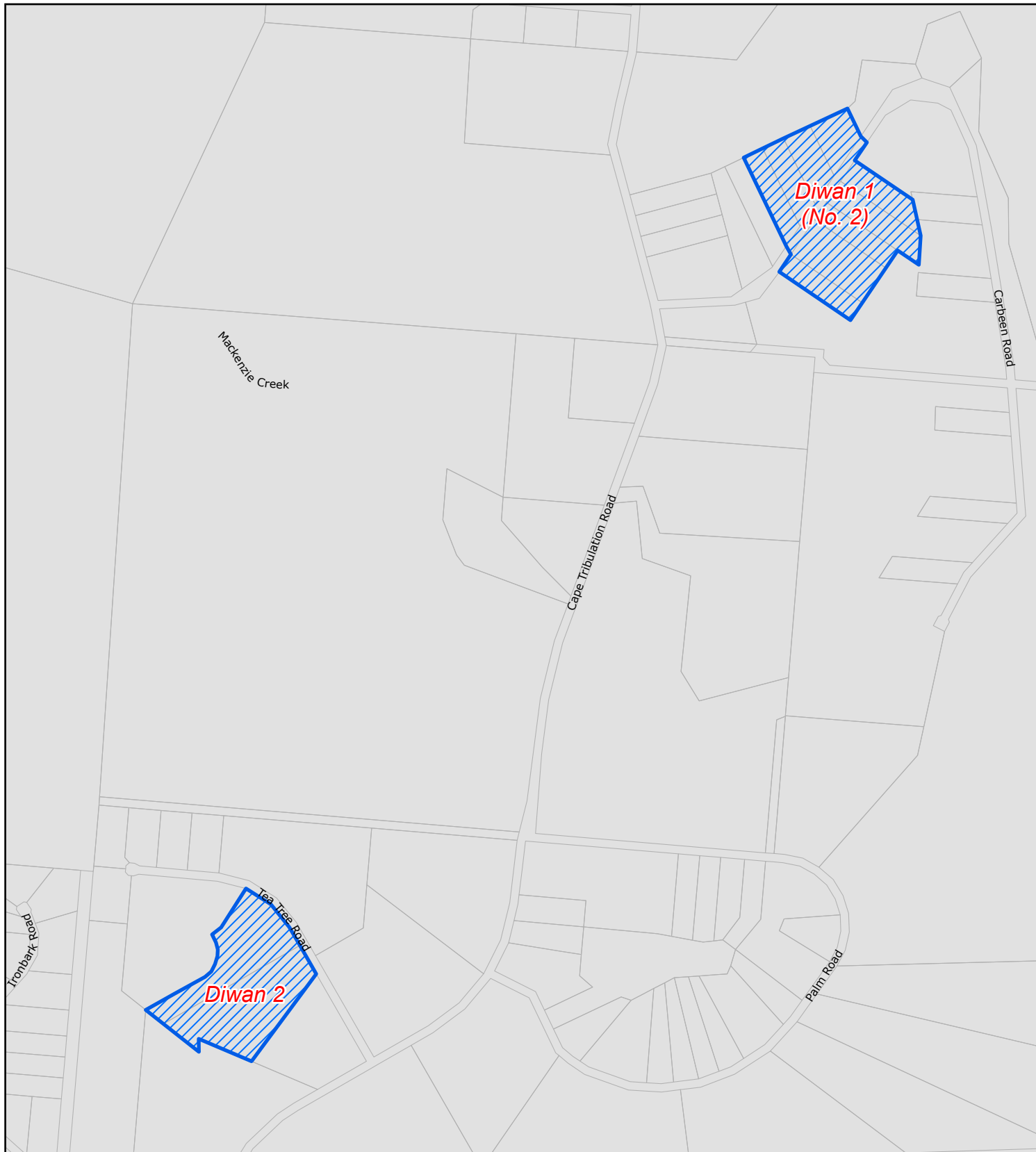
Date of effect: 24 June 2025

-  Electric ant restricted zone
-  Lesser restrictions area
-  Property boundary



This map is the spatial representation of a restricted zone that is contained within the electric ant biosecurity zone identified on the 'Electric Ant Biosecurity Zone Map - EA03' dated 30 September 2024. This map has been prepared using spatial data in existence as at 24 June 2025. Updated spatial data for the land map applies to can be sourced from <http://qldspatial.information.qld.gov.au/catalogue/> and viewed using the interactive map <https://www.daf.qld.gov.au/ElectricAntMap>. The spatial accuracy of the areas depicted on this map is subject to the accuracy of the Digital Cadastre Data Base dataset supplied under licence by the Queensland Department of Natural Resources and Mines, Manufacturing and Regional and Rural Development. This map also incorporates additional datasets supplied by the Queensland Department of Natural Resources and Mines, Manufacturing and Regional and Rural Development. These datasets are licensed under a Creative Commons Attribution 4.0 Australia Licence. Acknowledgements © State of Queensland (Department of Primary Industries) 2025. © State of Queensland (Department of Natural Resources and Mines, Manufacturing and Regional and Rural Development) 2025.





ELECTRIC ANT RESTRICTED ZONE



**Queensland
Government**

Diwan 1 (No. 2), and Diwan 2

Date of effect: 24 June 2025



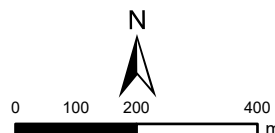
Electric ant restricted zone



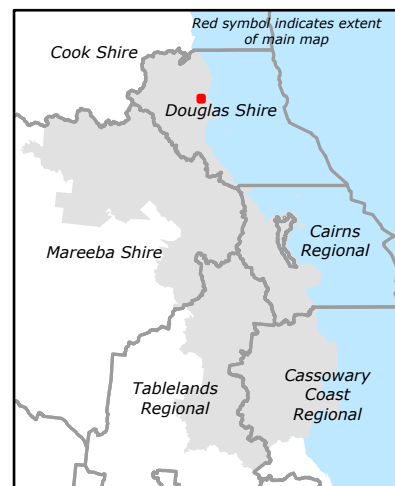
Lesser restrictions area

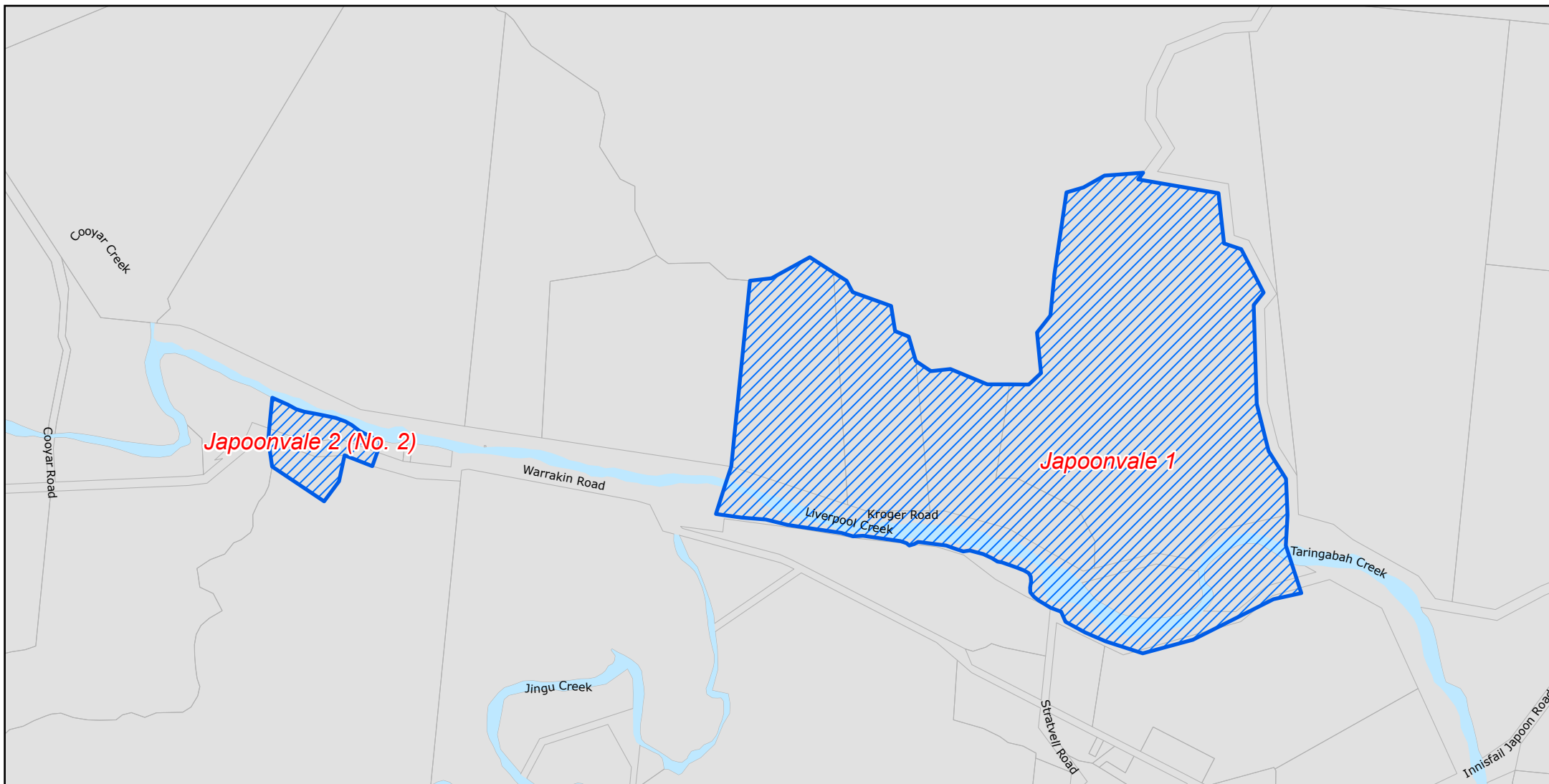


Property boundary



This map is the spatial representation of a restricted zone that is contained within the electric ant biosecurity zone identified on the 'Electric Ant Biosecurity Zone Map - EA03' dated 30 September 2024. This map has been prepared using spatial data in existence as at 24 June 2025. Updated spatial data for the land the map applies to can be sourced from <http://qldspatial.information.qld.gov.au/catalogue/> and viewed using the interactive map <https://www.daf.qld.gov.au/ElectricAntMap>. The spatial accuracy of the areas depicted on this map is subject to the accuracy of the Digital Cadastre Data Base dataset supplied under licence by the Queensland Department of Natural Resources and Mines, Manufacturing and Regional and Rural Development. This map also incorporates additional datasets supplied by the Queensland Department of Natural Resources and Mines, Manufacturing and Regional and Rural Development. These datasets are licensed under a Creative Commons Attribution 4.0 Australia Licence. Acknowledgements © State of Queensland (Department of Primary Industries) 2025. © State of Queensland (Department of Natural Resources and Mines, Manufacturing and Regional and Rural Development) 2025.








ELECTRIC ANT RESTRICTED ZONE

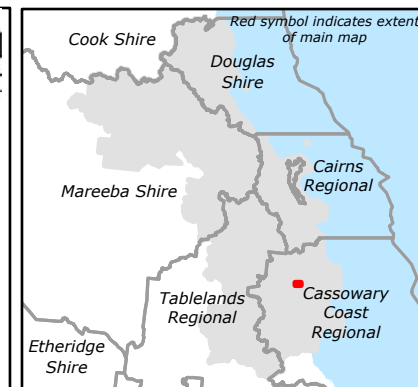
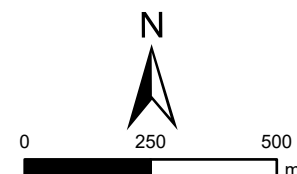
Japoonvale 1, and Japoonvale 2 (No. 2)

Date of effect: 24 June 2025

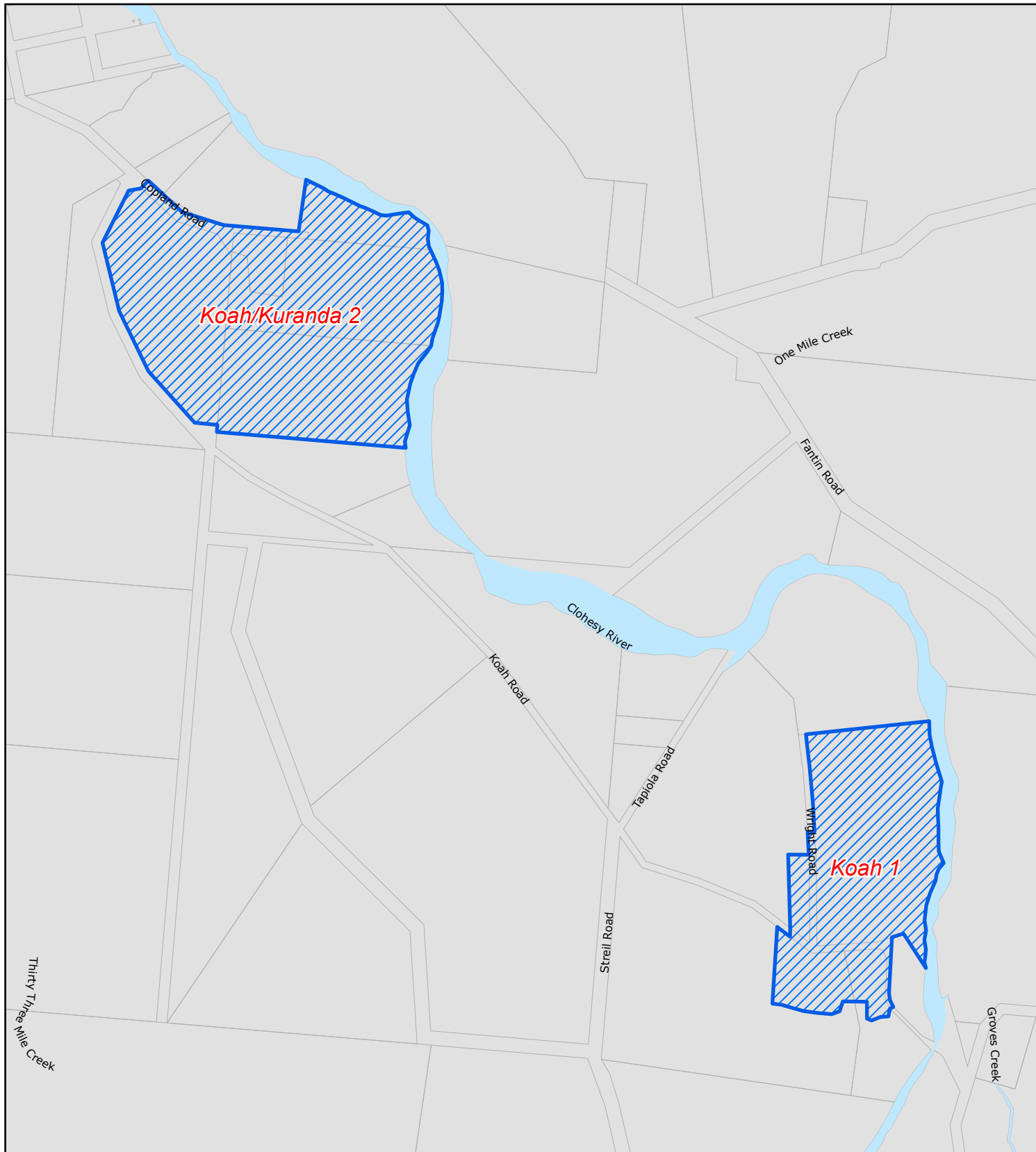
-  Electric ant restricted zone
-  Lesser restrictions area
-  Property boundary



**Queensland
Government**



This map is the spatial representation of a restricted zone that is contained within the electric ant biosecurity zone identified on the 'Electric Ant Biosecurity Zone Map - EA03' dated 30 September 2024. This map has been prepared using spatial data in existence as at 24 June 2025. Updated spatial data for the land the map applies to can be sourced from <http://qldspatial.information.qld.gov.au/catalogue/> and viewed using the interactive map <https://www.daf.qld.gov.au/ElectricAntMap>. The spatial accuracy of the areas depicted on this map is subject to the accuracy of the Digital Cadastre Data Base dataset supplied under licence by the Queensland Department of Natural Resources and Mines, Manufacturing and Regional and Rural Development. This map also incorporates additional datasets supplied by the Queensland Department of Natural Resources and Mines, Manufacturing and Regional and Rural Development. These datasets are licensed under a Creative Commons Attribution 4.0 Australia Licence. Acknowledgements © State of Queensland (Department of Primary Industries) 2025. © State of Queensland (Department of Natural Resources and Mines, Manufacturing and Regional and Rural Development) 2025.



ELECTRIC ANT RESTRICTED ZONE



Queensland
Government

Koah 1, and Koah/Kuranda 2

Date of effect: 24 June 2025



Electric ant restricted zone



Lesser restrictions area

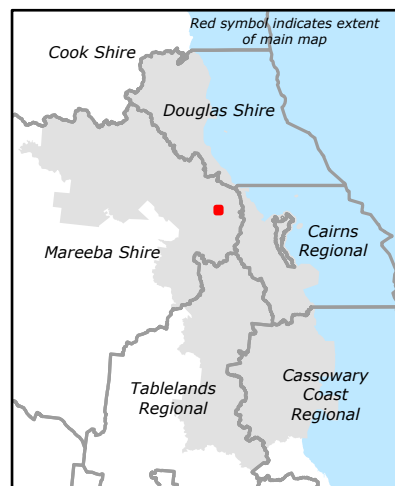


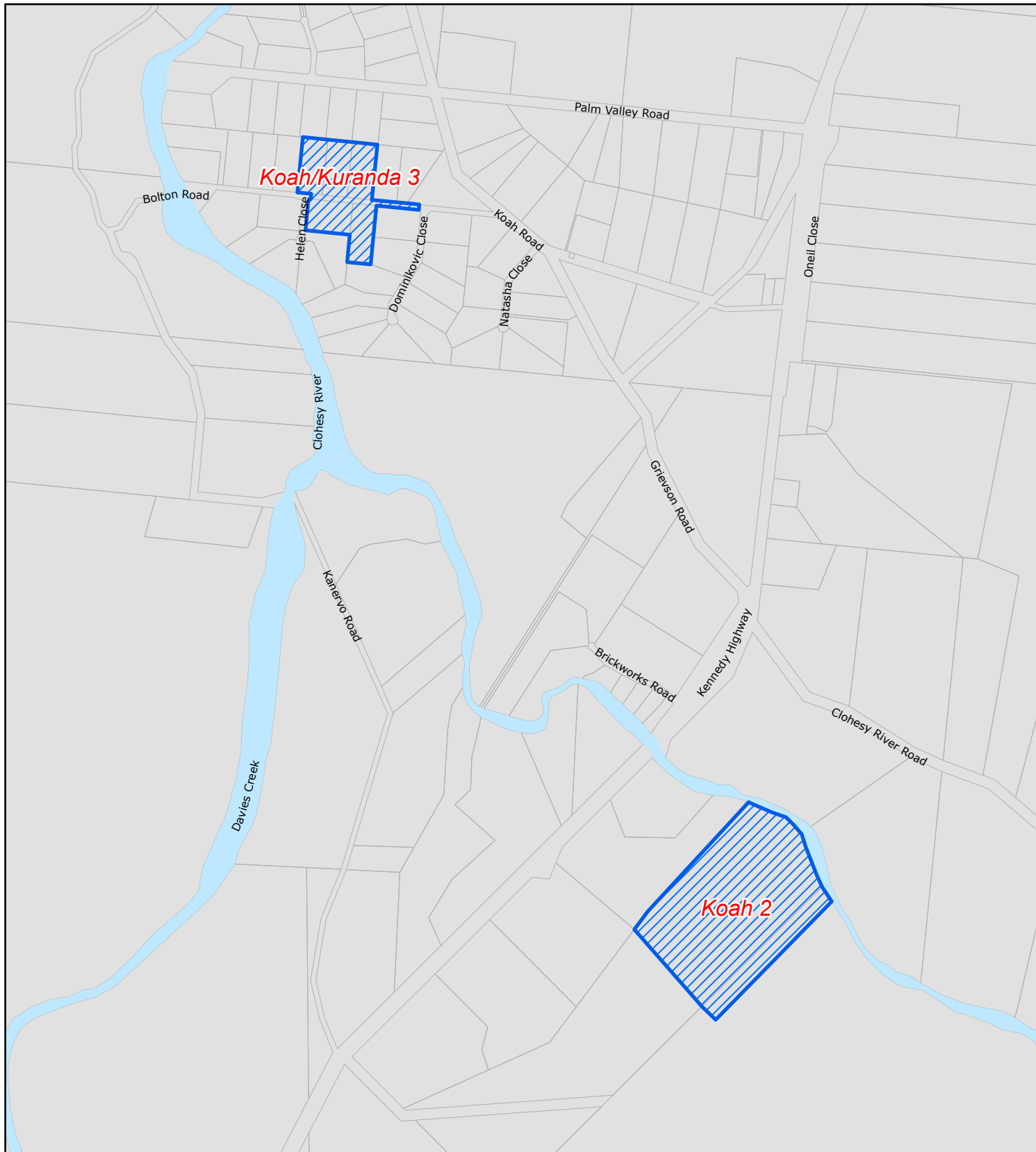
Property boundary



0 125 250 500
m

This map is the spatial representation of a restricted zone that is contained within the electric ant biosecurity zone identified on the 'Electric Ant Biosecurity Zone Map - EA03' dated 30 September 2024. This map has been prepared using spatial data in existence as at 24 June 2025. Updated spatial data for the land the map applies to can be sourced from <http://qldspatial.information.qld.gov.au/catalogue/> and viewed using the interactive map <https://www.daf.qld.gov.au/ElectricAntMap>. The spatial accuracy of the areas depicted on this map is subject to the accuracy of the Digital Cadastre Data Base dataset supplied under licence by the Queensland Department of Natural Resources and Mines, Manufacturing and Regional and Rural Development. This map also incorporates additional datasets supplied by the Queensland Department of Natural Resources and Mines, Manufacturing and Regional and Rural Development. These datasets are licensed under a Creative Commons Attribution 4.0 Australia Licence. Acknowledgements © State of Queensland (Department of Primary Industries) 2025. © State of Queensland (Department of Natural Resources and Mines, Manufacturing and Regional and Rural Development) 2025.








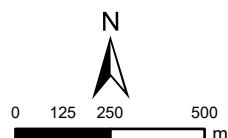
ELECTRIC ANT RESTRICTED ZONE



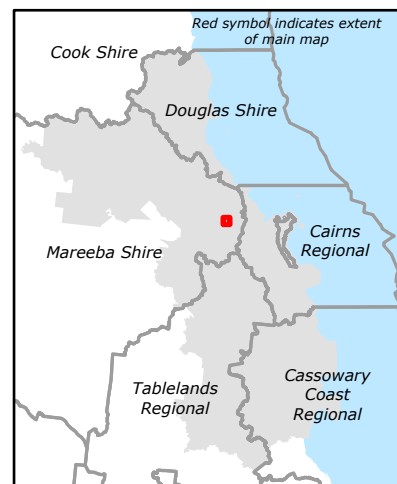
Koah 2, and Koah/Kuranda 3

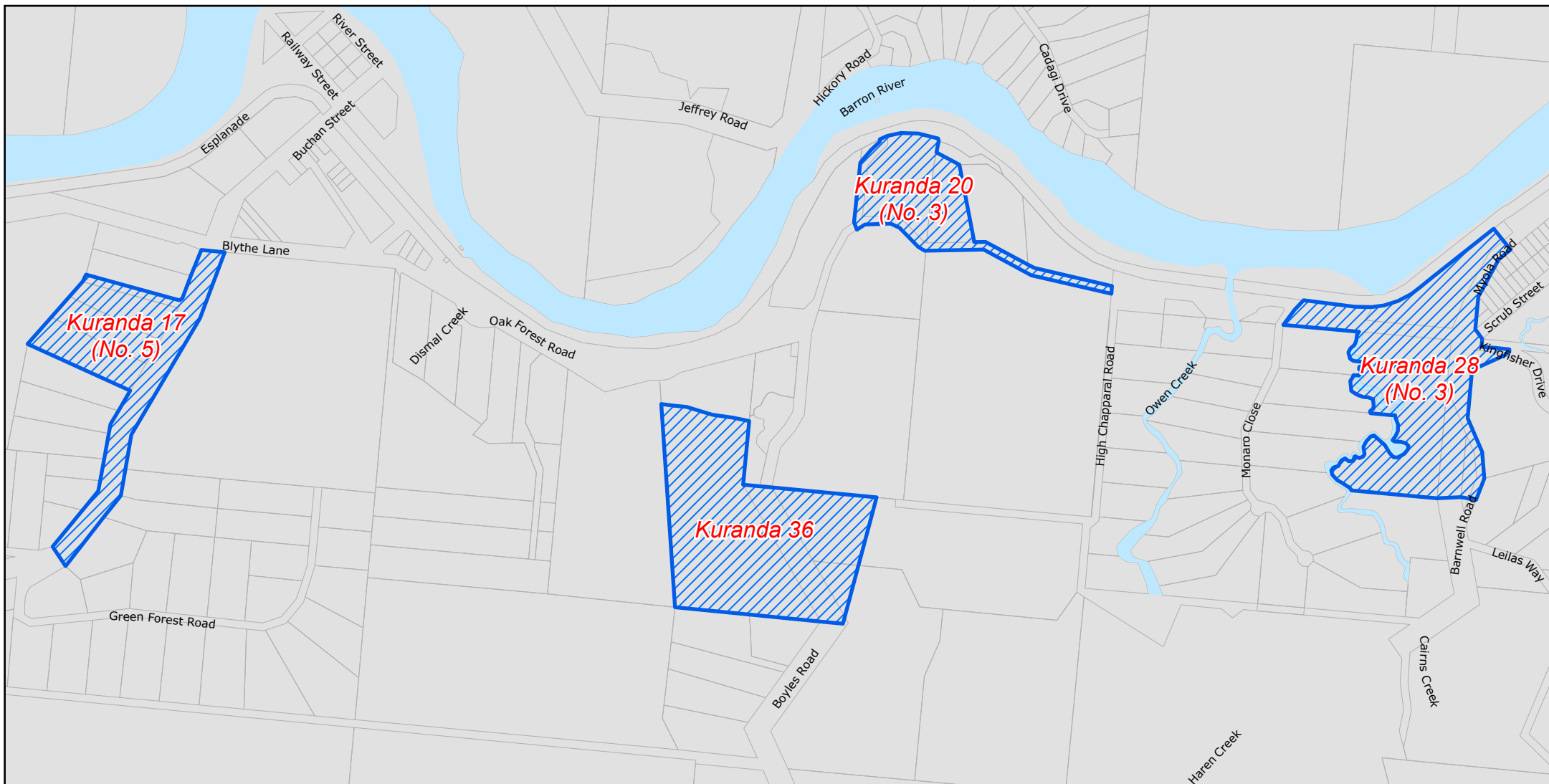
Date of effect: 24 June 2025

-  Electric ant restricted zone
-  Lesser restrictions area
-  Property boundary



This map is the spatial representation of a restricted zone that is contained within the electric ant biosecurity zone identified on the 'Electric Ant Biosecurity Zone Map - EA03' dated 30 September 2024. This map has been prepared using spatial data in existence as at 24 June 2025. Updated spatial data for the land map applies to can be sourced from <http://qldspatial.information.qld.gov.au/catalogue/> and viewed using the interactive map <https://www.daf.qld.gov.au/ElectricAntMap>. The spatial accuracy of the areas depicted on this map is subject to the accuracy of the Digital Cadastre Data Base dataset supplied under licence by the Queensland Department of Natural Resources and Mines, Manufacturing and Regional and Rural Development. This map also incorporates additional datasets supplied by the Queensland Department of Natural Resources and Mines, Manufacturing and Regional and Rural Development. These datasets are licensed under a Creative Commons Attribution 4.0 Australia Licence. Acknowledgements © State of Queensland (Department of Primary Industries) 2025. © State of Queensland (Department of Natural Resources and Mines, Manufacturing and Regional and Rural Development) 2025.






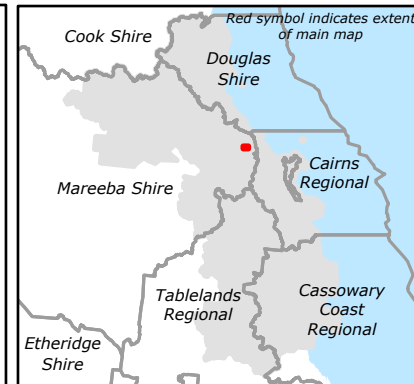
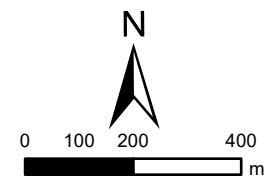


ELECTRIC ANT RESTRICTED ZONE

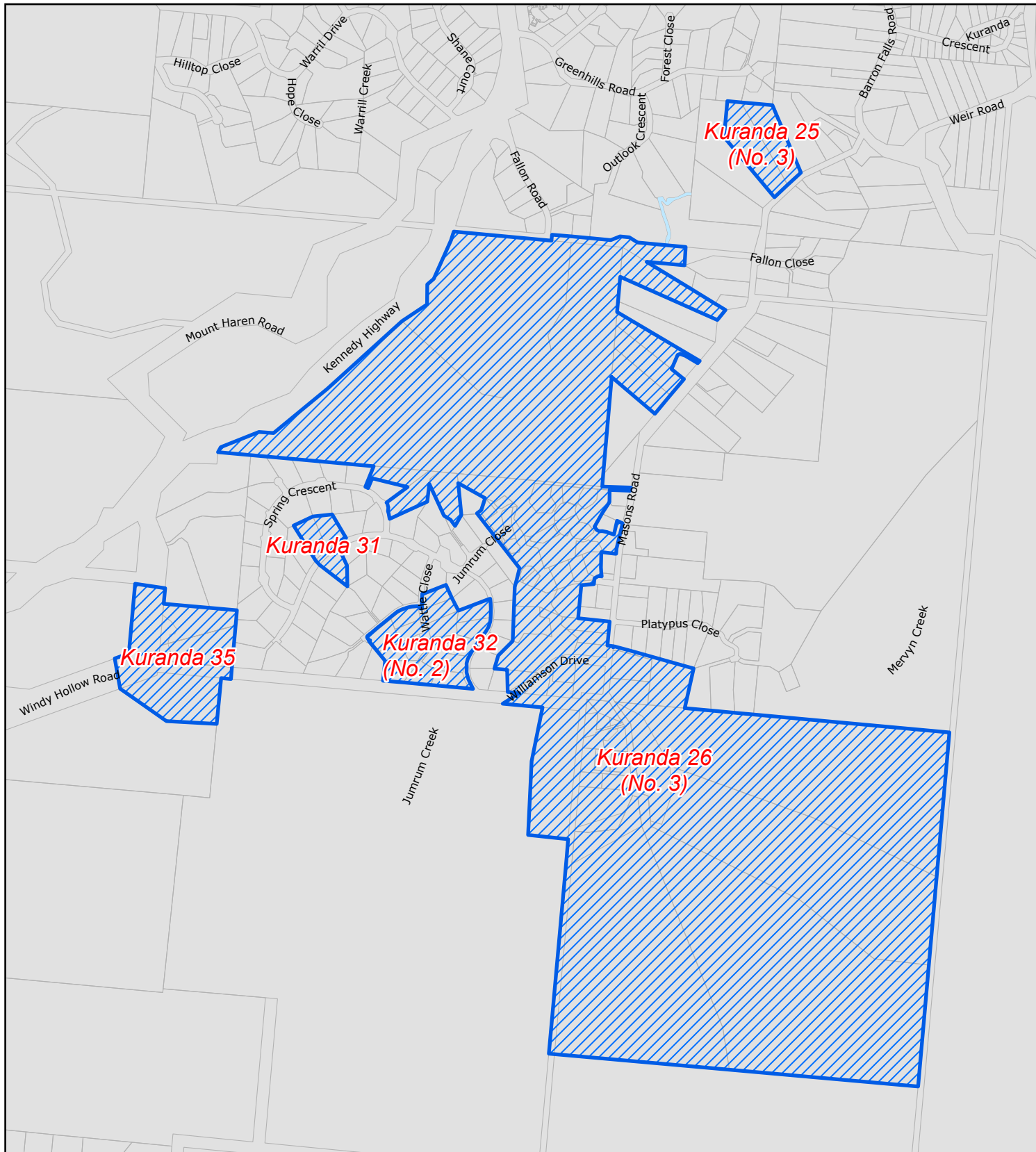
Kuranda 17 (No. 5), Kuranda 20 (No. 3), Kuranda 28 (No. 3), and Kuranda 36

Date of effect: 24 June 2025

-  Electric ant restricted zone
-  Lesser restrictions area
-  Property boundary



This map is the spatial representation of a restricted zone that is contained within the electric ant biosecurity zone identified on the 'Electric Ant Biosecurity Zone Map - EA03' dated 30 September 2024. This map has been prepared using spatial data in existence as at 24 June 2025. Updated spatial data for the land the map applies to can be sourced from <http://qldspatial.information.qld.gov.au/catalogue/> and viewed using the interactive map <https://www.daf.qld.gov.au/ElectricAntMap>. The spatial accuracy of the areas depicted on this map is subject to the accuracy of the Digital Cadastre Data Base dataset supplied under licence by the Queensland Department of Natural Resources and Mines, Manufacturing and Regional and Rural Development. This map also incorporates additional datasets supplied by the Queensland Department of Natural Resources and Mines, Manufacturing and Regional and Rural Development. These datasets are licensed under a Creative Commons Attribution 4.0 Australia Licence. Acknowledgements © State of Queensland (Department of Primary Industries) 2025. © State of Queensland (Department of Natural Resources and Mines, Manufacturing and Regional and Rural Development) 2025.



ELECTRIC ANT RESTRICTED ZONE



Queensland
Government

**Kuranda 25 (No. 3), Kuranda 26 (No. 3), Kuranda 31,
Kuranda 32 (No. 2), and Kuranda 35**

Date of effect: 24 June 2025



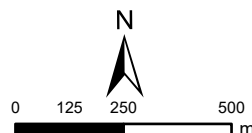
Electric ant restricted zone



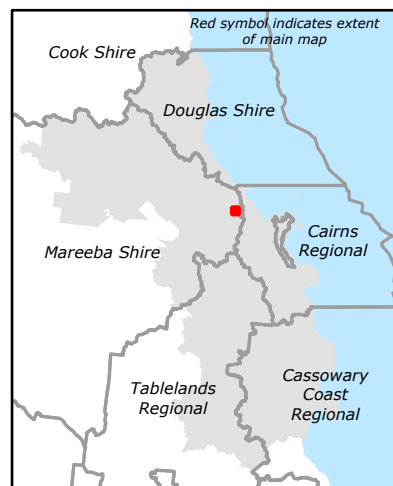
Lesser restrictions area



Property boundary



This map is the spatial representation of a restricted zone that is contained within the electric ant biosecurity zone identified on the 'Electric Ant Biosecurity Zone Map - EA03' dated 30 September 2024. This map has been prepared using spatial data in existence as at 24 June 2025. Updated spatial data for the land the map applies to can be sourced from <http://qldspatial.information.qld.gov.au/catalogue/> and viewed using the interactive map <https://www.daf.qld.gov.au/ElectricAntMap>. The spatial accuracy of the areas depicted on this map is subject to the accuracy of the Digital Cadastre Data Base dataset supplied under licence by the Queensland Department of Natural Resources and Mines, Manufacturing and Regional and Rural Development. This map also incorporates additional datasets supplied by the Queensland Department of Natural Resources and Mines, Manufacturing and Regional and Rural Development. These datasets are licensed under a Creative Commons Attribution 4.0 Australia Licence. Acknowledgements © State of Queensland (Department of Primary Industries) 2025. © State of Queensland (Department of Natural Resources and Mines, Manufacturing and Regional and Rural Development) 2025.






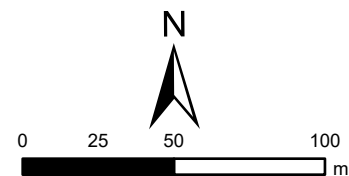


ELECTRIC ANT RESTRICTED ZONE

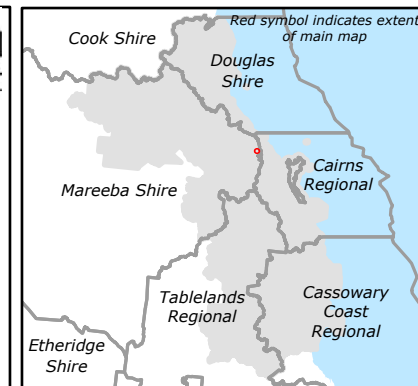
Kuranda 29

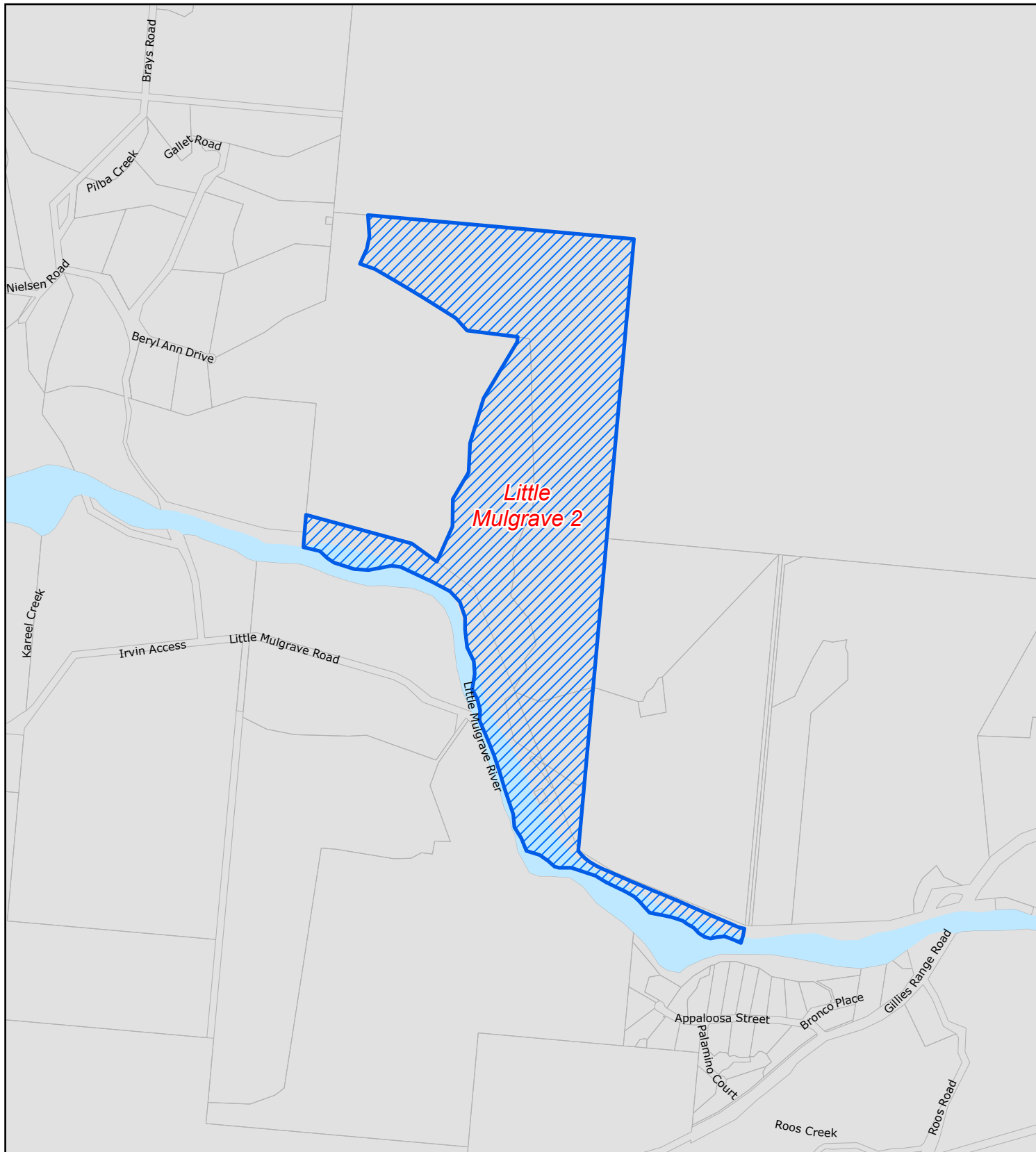
Date of effect: 24 June 2025

-  Electric ant restricted zone
-  Lesser restrictions area
-  Property boundary



This map is the spatial representation of a restricted zone that is contained within the electric ant biosecurity zone identified on the 'Electric Ant Biosecurity Zone Map - EA03' dated 30 September 2024. This map has been prepared using spatial data in existence as at 24 June 2025. Updated spatial data for the land the map applies to can be sourced from <http://qldspatial.information.qld.gov.au/catalogue/> and viewed using the interactive map <https://www.daf.qld.gov.au/ElectricAntMap>. The spatial accuracy of the areas depicted on this map is subject to the accuracy of the Digital Cadastre Data Base dataset supplied under licence by the Queensland Department of Natural Resources and Mines, Manufacturing and Regional and Rural Development. This map also incorporates additional datasets supplied by the Queensland Department of Natural Resources and Mines, Manufacturing and Regional and Rural Development. These datasets are licensed under a Creative Commons Attribution 4.0 Australia Licence. Acknowledgements © State of Queensland (Department of Primary Industries) 2025. © State of Queensland (Department of Natural Resources and Mines, Manufacturing and Regional and Rural Development) 2025.





ELECTRIC ANT RESTRICTED ZONE



Queensland
Government

Little Mulgrave 2

Date of effect: 24 June 2025



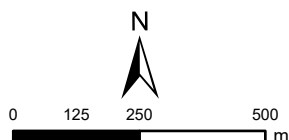
Electric ant restricted zone



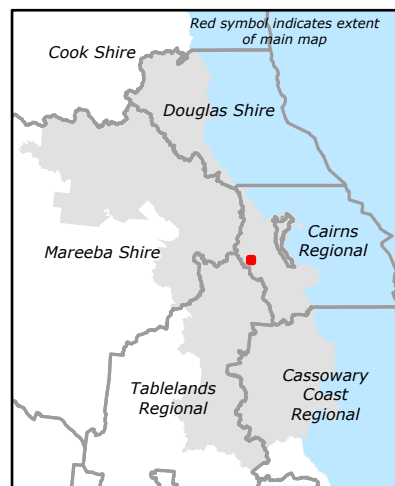
Lesser restrictions area



Property boundary



This map is the spatial representation of a restricted zone that is contained within the electric ant biosecurity zone identified on the 'Electric Ant Biosecurity Zone Map - EA03' dated 30 September 2024. This map has been prepared using spatial data in existence as at 24 June 2025. Updated spatial data for the land the map applies to can be sourced from <http://qldspatial.information.qld.gov.au/catalogue//> and viewed using the interactive map <https://www.daf.qld.gov.au/ElectricAntMap>. The spatial accuracy of the areas depicted on this map is subject to the accuracy of the Digital Cadastre Data Base dataset supplied under licence by the Queensland Department of Natural Resources and Mines, Manufacturing and Regional and Rural Development. This map also incorporates additional datasets supplied by the Queensland Department of Natural Resources and Mines, Manufacturing and Regional and Rural Development. These datasets are licensed under a Creative Commons Attribution 4.0 Australia Licence. Acknowledgements © State of Queensland (Department of Primary Industries) 2025. © State of Queensland (Department of Natural Resources and Mines, Manufacturing and Regional and Rural Development) 2025.








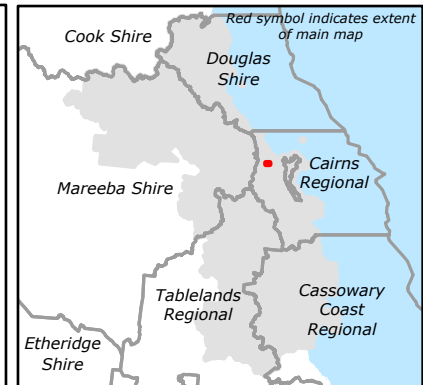
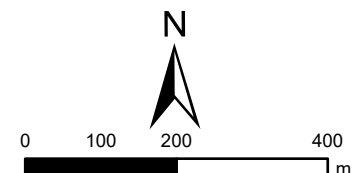
ELECTRIC ANT RESTRICTED ZONE

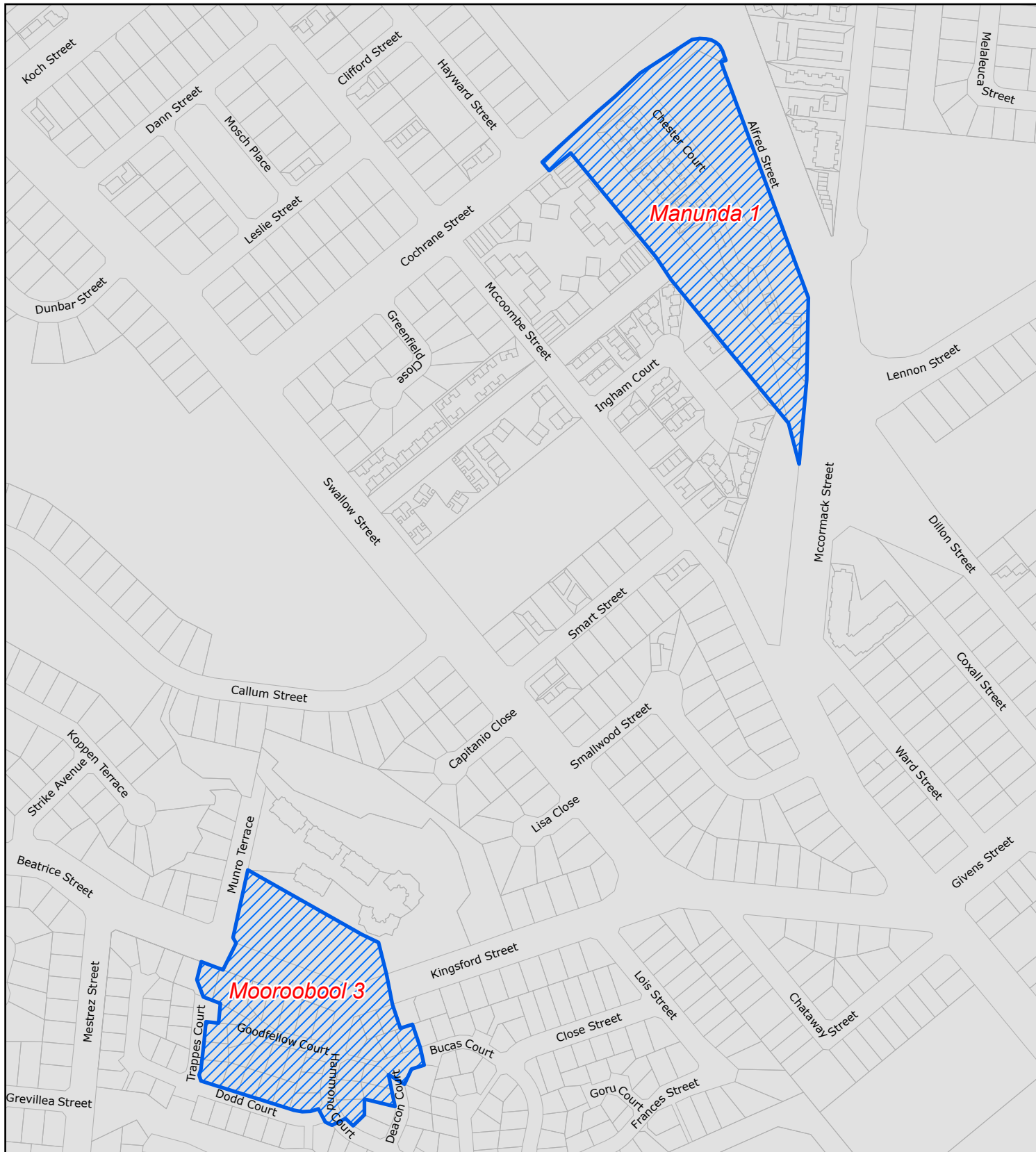
Manoora 5, Manoora 7, and Manoora 8

Date of effect: 24 June 2025

-  Electric ant restricted zone
-  Lesser restrictions area
-  Property boundary

This map is the spatial representation of a restricted zone that is contained within the electric ant biosecurity zone identified on the 'Electric Ant Biosecurity Zone Map - EAO3' dated 30 September 2024. This map has been prepared using spatial data in existence as at 24 June 2025. Updated spatial data for the land the map applies to can be sourced from <http://qldspatial.information.qld.gov.au/catalogue/> and viewed using the interactive map <https://www.daf.qld.gov.au/ElectricAntMap>. The spatial accuracy of the areas depicted on this map is subject to the accuracy of the Digital Cadastre Data Base dataset supplied under licence by the Queensland Department of Natural Resources and Mines, Manufacturing and Regional and Rural Development. This map also incorporates additional datasets supplied by the Queensland Department of Natural Resources and Mines, Manufacturing and Regional and Rural Development. These datasets are licensed under a Creative Commons Attribution 4.0 Australia Licence. Acknowledgements © State of Queensland (Department of Primary Industries) 2025. © State of Queensland (Department of Natural Resources and Mines, Manufacturing and Regional and Rural Development) 2025.





ELECTRIC ANT RESTRICTED ZONE



Queensland
Government

Manunda 1, and Mooroobool 3

Date of effect: 24 June 2025



Electric ant restricted zone



Lesser restrictions area

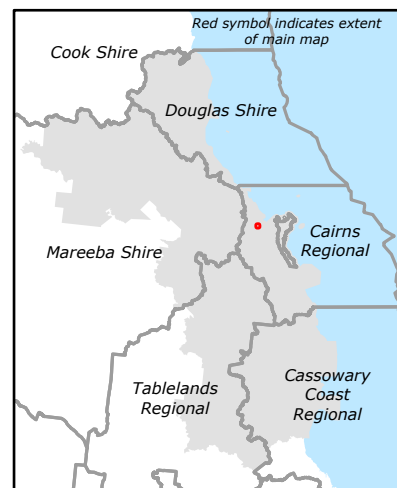


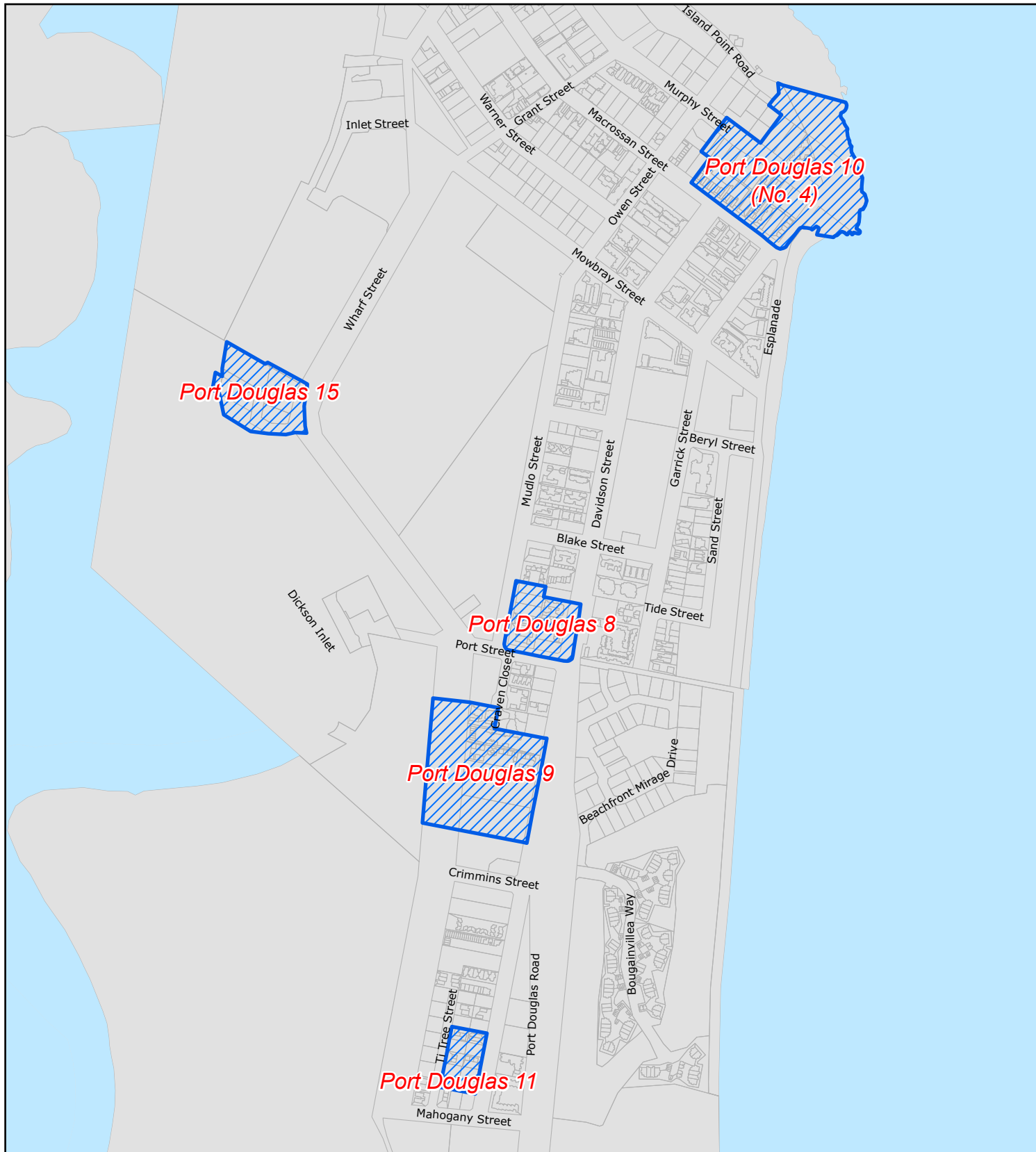
Property boundary



0 37.5 75 150
m

This map is the spatial representation of a restricted zone that is contained within the electric ant biosecurity zone identified on the 'Electric Ant Biosecurity Zone Map - EA03' dated 30 September 2024. This map has been prepared using spatial data in existence as at 24 June 2025. Updated spatial data for the land the map applies to can be sourced from <http://qldspatial.information.qld.gov.au/catalogue/> and viewed using the interactive map <https://www.daf.qld.gov.au/ElectricAntMap>. The spatial accuracy of the areas depicted on this map is subject to the accuracy of the Digital Cadastre Data Base dataset supplied under licence by the Queensland Department of Natural Resources and Mines, Manufacturing and Regional and Rural Development. This map also incorporates additional datasets supplied by the Queensland Department of Natural Resources and Mines, Manufacturing and Regional and Rural Development. These datasets are licensed under a Creative Commons Attribution 4.0 Australia Licence. Acknowledgements © State of Queensland (Department of Primary Industries) 2025. © State of Queensland (Department of Natural Resources and Mines, Manufacturing and Regional and Rural Development) 2025.





ELECTRIC ANT RESTRICTED ZONE



Queensland
Government

**Port Douglas 8, Port Douglas 9, Port Douglas 10 (No. 4),
Port Douglas 11, and Port Douglas 15**

Date of effect: 24 June 2025



Electric ant restricted zone



Lesser restrictions area

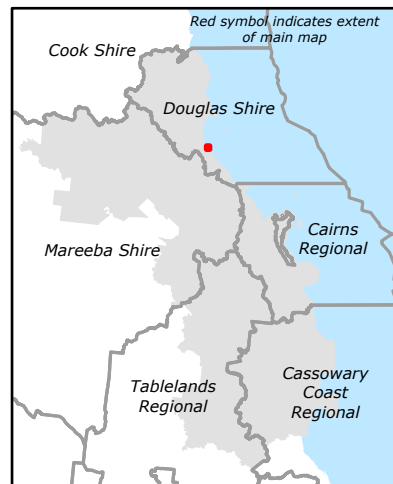


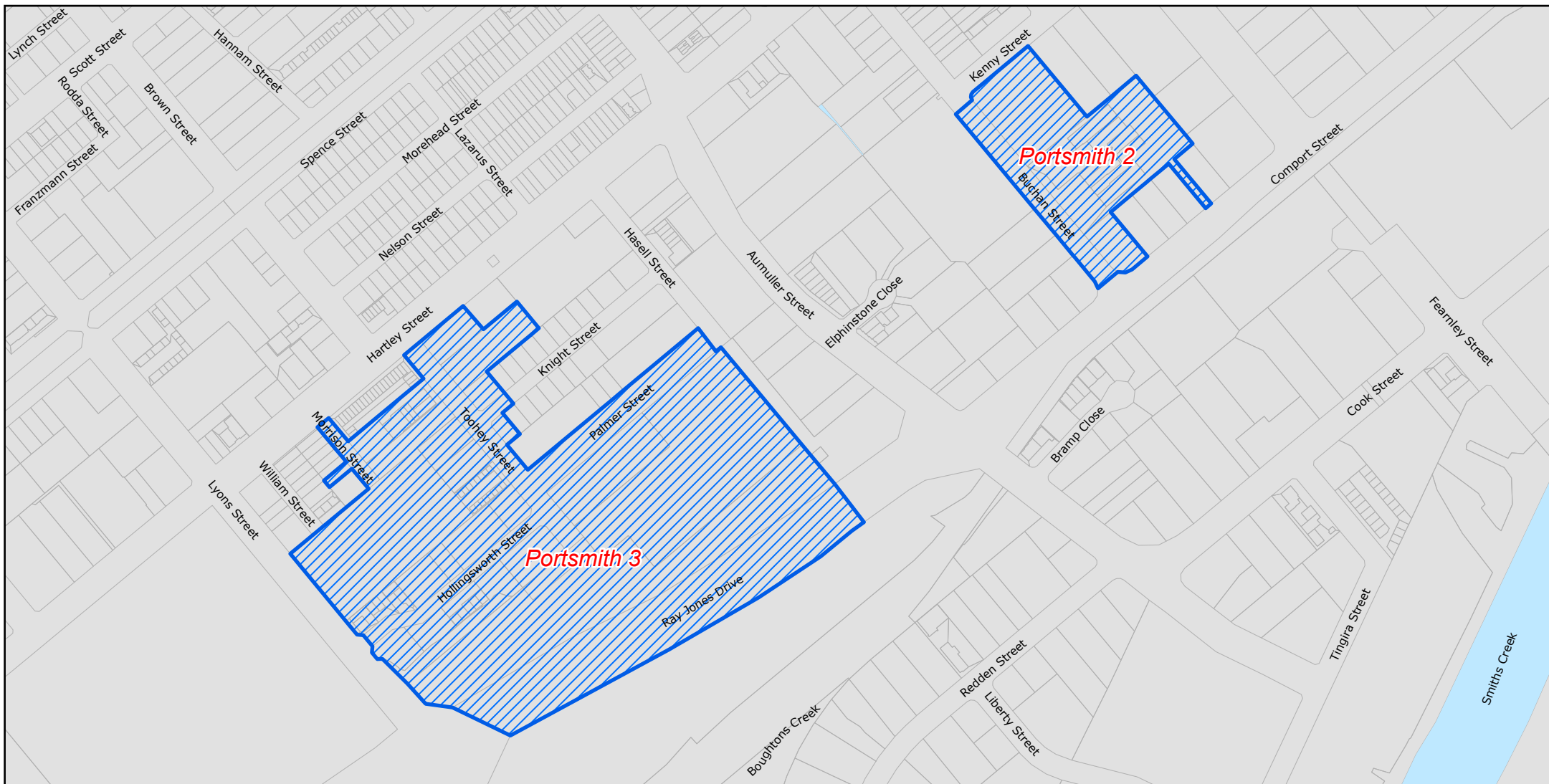
Property boundary



0 125 250
m

This map is the spatial representation of a restricted zone that is contained within the electric ant biosecurity zone identified on the 'Electric Ant Biosecurity Zone Map - EA03' dated 30 September 2024. This map has been prepared using spatial data in existence as at 24 June 2025. Updated spatial data for the land the map applies to can be sourced from <http://qldspatial.information.qld.gov.au/catalogue/> and viewed using the interactive map <https://www.daf.qld.gov.au/ElectricAntMap>. The spatial accuracy of the areas depicted on this map is subject to the accuracy of the Digital Cadastre Data Base dataset supplied under licence by the Queensland Department of Natural Resources and Mines, Manufacturing and Regional and Rural Development. This map also incorporates additional datasets supplied by the Queensland Department of Natural Resources and Mines, Manufacturing and Regional and Rural Development. These datasets are licensed under a Creative Commons Attribution 4.0 Australia Licence. Acknowledgements © State of Queensland (Department of Primary Industries) 2025. © State of Queensland (Department of Natural Resources and Mines, Manufacturing and Regional and Rural Development) 2025.






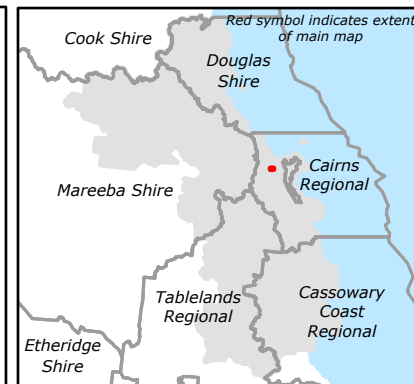
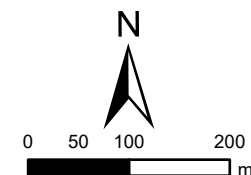


ELECTRIC ANT RESTRICTED ZONE

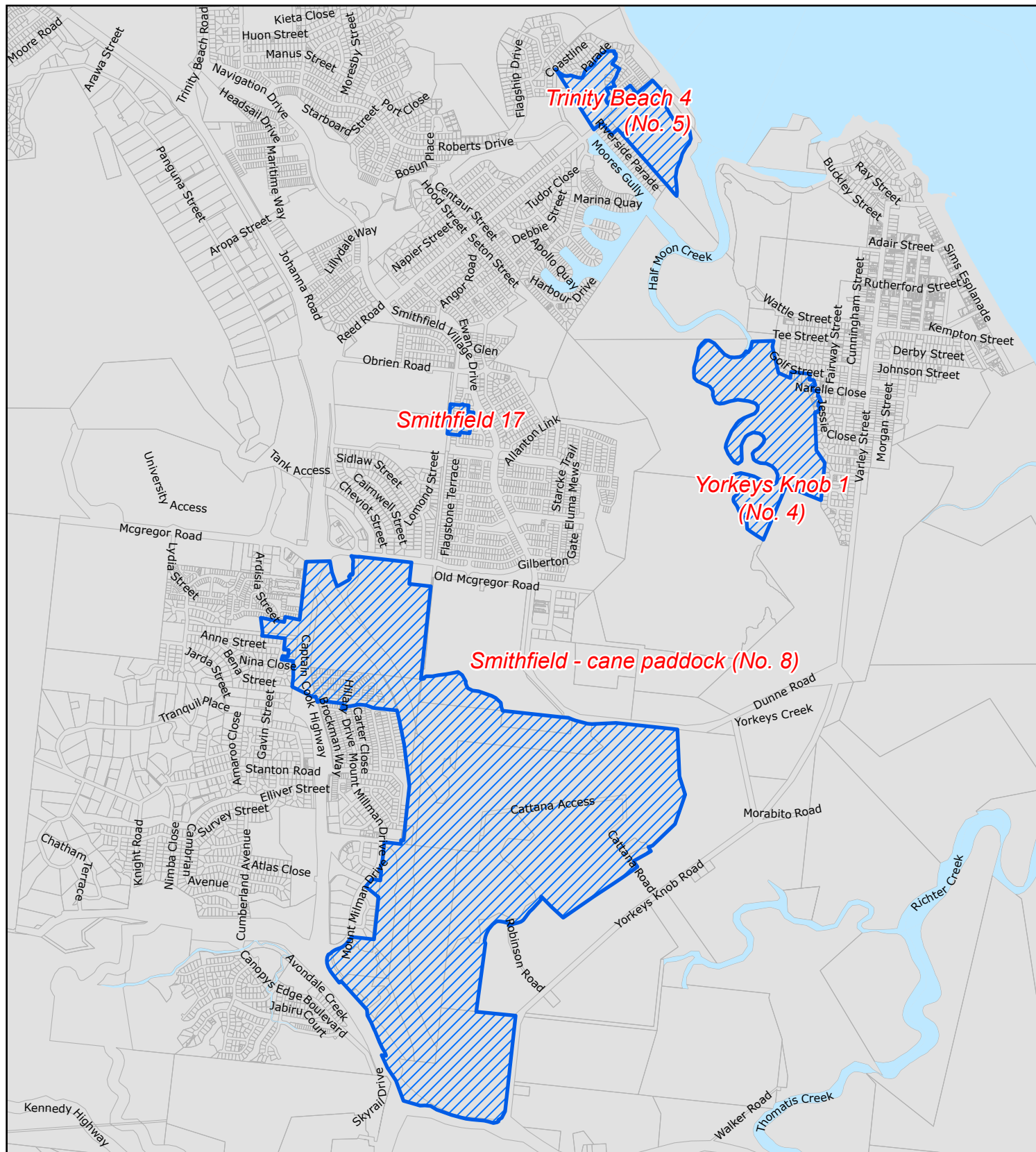
Portsmouth 2, and Portsmouth 3

Date of effect: 24 June 2025

-  Electric ant restricted zone
-  Lesser restrictions area
-  Property boundary



This map is the spatial representation of a restricted zone that is contained within the electric ant biosecurity zone identified on the 'Electric Ant Biosecurity Zone Map - EA03' dated 30 September 2024. This map has been prepared using spatial data in existence as at 24 June 2025. Updated spatial data for the land the map applies to can be sourced from <http://qldspatial.information.qld.gov.au/catalogue/> and viewed using the interactive map <https://www.daf.qld.gov.au/ElectricAntMap>. The spatial accuracy of the areas depicted on this map is subject to the accuracy of the Digital Cadastre Data Base dataset supplied under licence by the Queensland Department of Natural Resources and Mines, Manufacturing and Regional and Rural Development. This map also incorporates additional datasets supplied by the Queensland Department of Natural Resources and Mines, Manufacturing and Regional and Rural Development. These datasets are licensed under a Creative Commons Attribution 4.0 Australia Licence. Acknowledgements © State of Queensland (Department of Primary Industries) 2025. © State of Queensland (Department of Natural Resources and Mines, Manufacturing and Regional and Rural Development) 2025.



ELECTRIC ANT RESTRICTED ZONE



Queensland
Government

**Smithfield - Cane Paddock (No. 8), Smithfield 17,
Trinity Beach 4 (No. 5), and Yorkeys Knob 1 (No. 4)**

Date of effect: 24 June 2025



Electric ant restricted zone



Lesser restrictions area

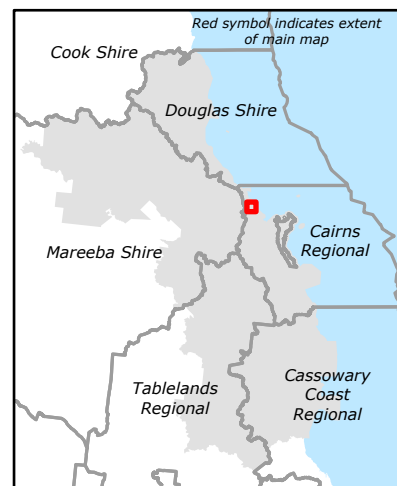


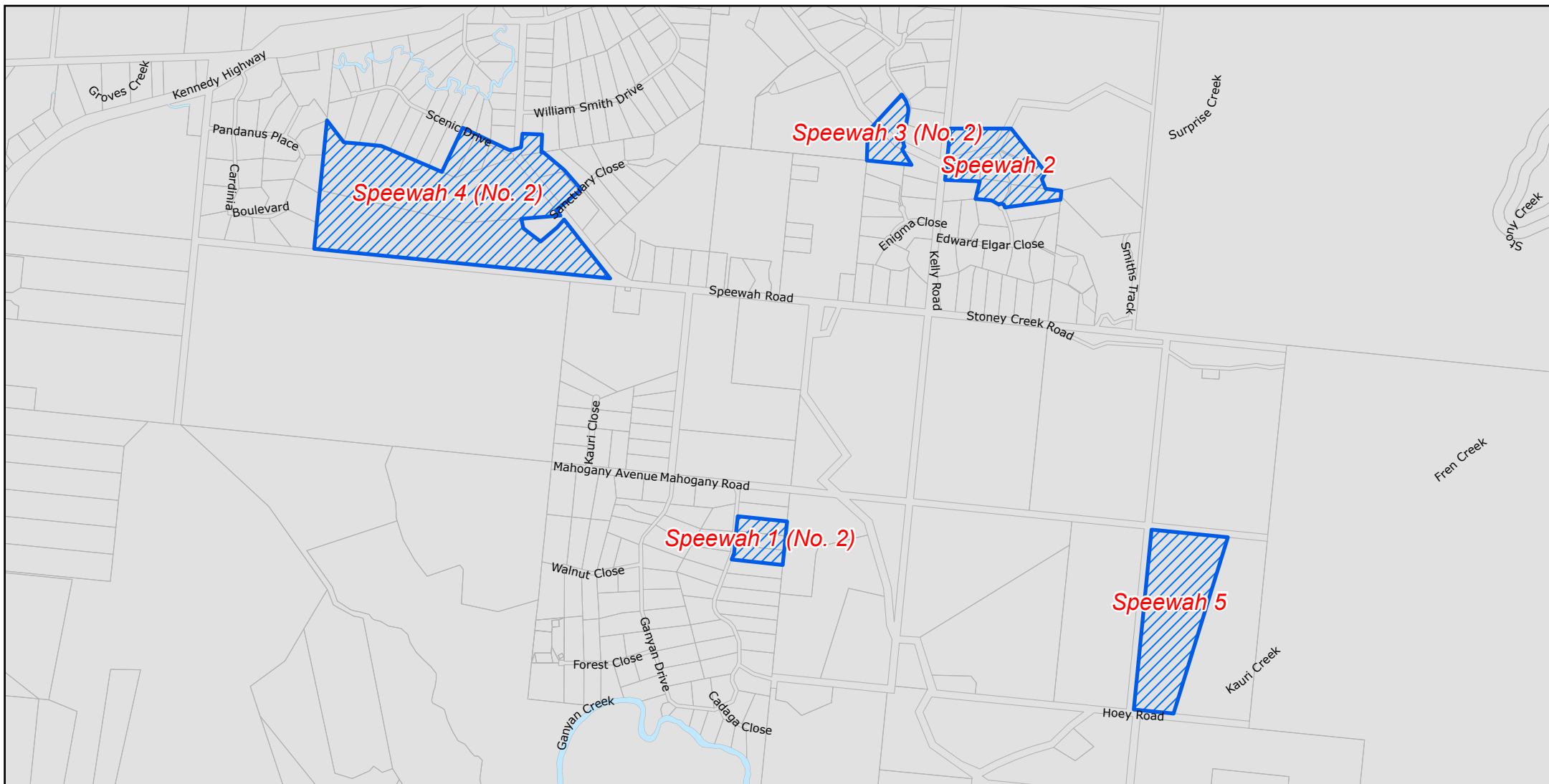
Property boundary



0 200 400 800
m

This map is the spatial representation of a restricted zone that is contained within the electric ant biosecurity zone identified on the 'Electric Ant Biosecurity Zone Map - EA03' dated 30 September 2024. This map has been prepared using spatial data in existence as at 24 June 2025. Updated spatial data for the land the map applies to can be sourced from <http://qldspatial.information.qld.gov.au/catalogue/> and viewed using the interactive map <https://www.daf.qld.gov.au/ElectricAntMap>. The spatial accuracy of the areas depicted on this map is subject to the accuracy of the Digital Cadastre Data Base dataset supplied under licence by the Queensland Department of Natural Resources and Mines, Manufacturing and Regional and Rural Development. This map also incorporates additional datasets supplied by the Queensland Department of Natural Resources and Mines, Manufacturing and Regional and Rural Development. These datasets are licensed under a Creative Commons Attribution 4.0 Australia Licence. Acknowledgements © State of Queensland (Department of Primary Industries) 2025. © State of Queensland (Department of Natural Resources and Mines, Manufacturing and Regional and Rural Development) 2025.








ELECTRIC ANT RESTRICTED ZONE

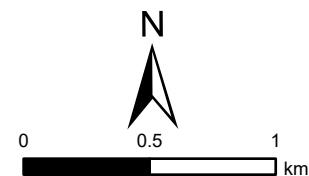
**Speedwah 1 (No. 2), Speedwah 2, Speedwah 3 (No.2),
Speedwah 4 (No. 2), and Speedwah 5**

Date of effect: 24 June 2025

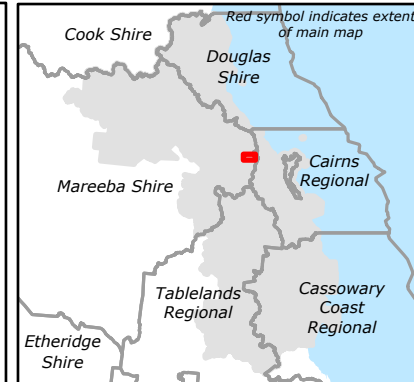
-  Electric ant restricted zone
-  Lesser restrictions area
-  Property boundary

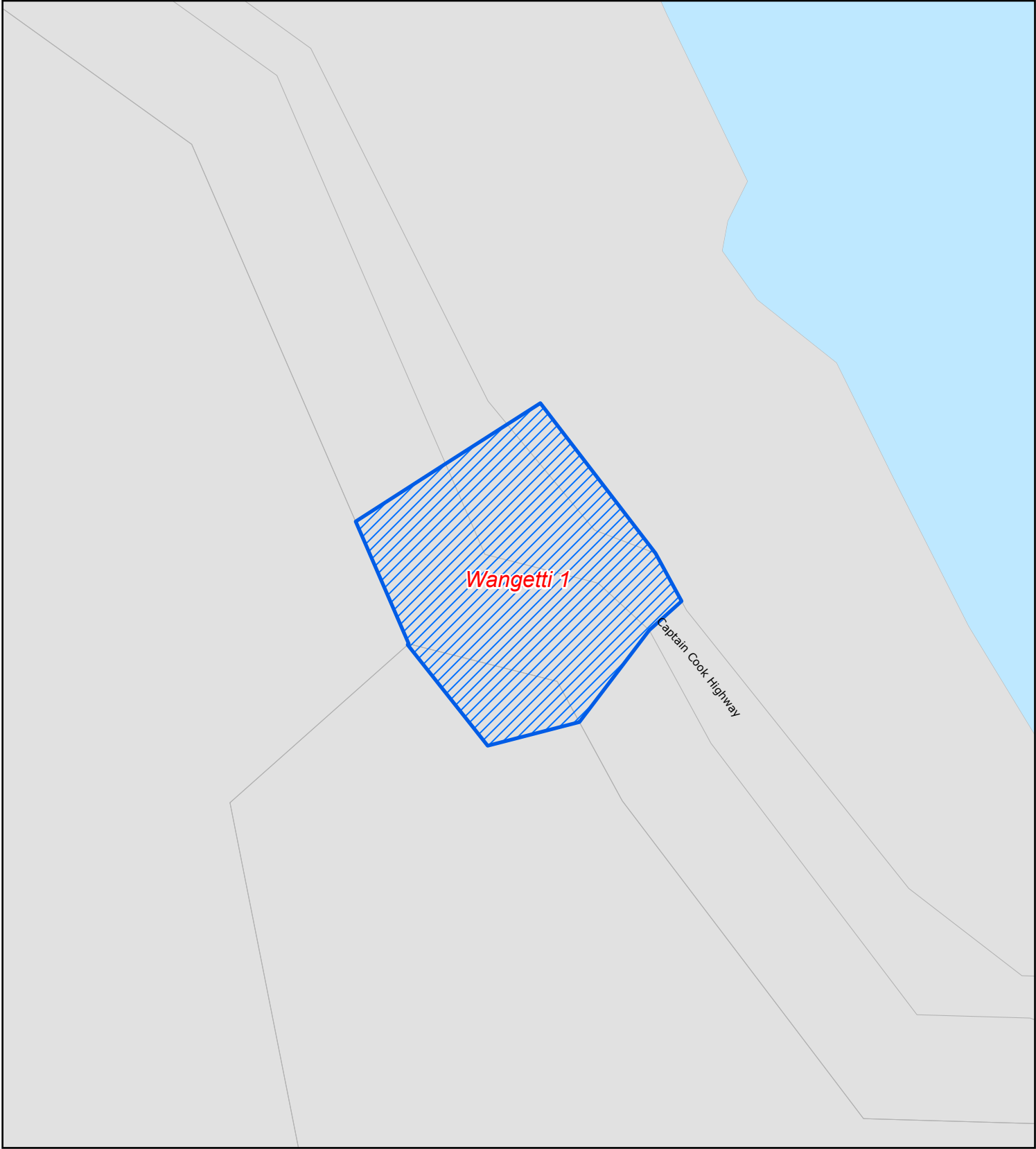


**Queensland
Government**



This map is the spatial representation of a restricted zone that is contained within the electric ant biosecurity zone identified on the 'Electric Ant Biosecurity Zone Map - EA03' dated 30 September 2024. This map has been prepared using spatial data in existence as at 24 June 2025. Updated spatial data for the land the map applies to can be sourced from <http://qldspatial.information.qld.gov.au/catalogue/> and viewed using the interactive map <https://www.daf.qld.gov.au/ElectricAntMap>. The spatial accuracy of the areas depicted on this map is subject to the accuracy of the Digital Cadastre Data Base dataset supplied under licence by the Queensland Department of Natural Resources and Mines, Manufacturing and Regional and Rural Development. This map also incorporates additional datasets supplied by the Queensland Department of Natural Resources and Mines, Manufacturing and Regional and Rural Development. These datasets are licensed under a Creative Commons Attribution 4.0 Australia Licence. Acknowledgements © State of Queensland (Department of Primary Industries) 2025. © State of Queensland (Department of Natural Resources and Mines, Manufacturing and Regional and Rural Development) 2025.








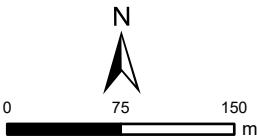
ELECTRIC ANT RESTRICTED ZONE



Wangetti 1

Date of effect: 24 June 2025

-  Electric ant restricted zone
-  Lesser restrictions area
-  Property boundary



This map is the spatial representation of a restricted zone that is contained within the electric ant biosecurity zone identified on the 'Electric Ant Biosecurity Zone Map - EA03' dated 30 September 2024. This map has been prepared using spatial data in existence as at 24 June 2025. Updated spatial data for the land the map applies to can be sourced from <http://qldspatial.information.qld.gov.au/catalogue//> and viewed using the interactive map <https://www.daf.qld.gov.au/ElectricAntMap>. The spatial accuracy of the areas depicted on this map is subject to the accuracy of the Digital Cadastre Data Base dataset supplied under licence by the Queensland Department of Natural Resources and Mines, Manufacturing and Regional and Rural Development. This map also incorporates additional datasets supplied by the Queensland Department of Natural Resources and Mines, Manufacturing and Regional and Rural Development. These datasets are licensed under a Creative Commons Attribution 4.0 Australia Licence. Acknowledgements © State of Queensland (Department of Primary Industries) 2025. © State of Queensland (Department of Natural Resources and Mines, Manufacturing and Regional and Rural Development) 2025.

