

**Notice of the establishment of a lesser restrictions area within the
electric ant biosecurity zone (No. 1) 2025**

**(Section 74A(1) of the *Biosecurity Regulation 2016* and
section 129(1)(c) of the *Biosecurity Act 2014*)**

Background

1. On 30 September 2024, the *Biosecurity Regulation 2016* (the Regulation) established the part of the State of Queensland identified as the electric ant biosecurity zone (the *electric ant biosecurity zone*) on the map called 'Electric Ant Biosecurity Zone Map – EA03' dated 30 September 2024 as a biosecurity zone for electric ants (*Wasmannia auropunctata*).

Power to establish lesser restrictions area

2. Under section 74A(1) of the Regulation, the Chief Executive may, under section 129(1)(c)(i) of the *Biosecurity Act 2014* (the Act), establish particular areas (each a *lesser restrictions area*) within the electric ant biosecurity zone.
3. In accordance with section 74A(1) of the Regulation and section 129(1)(c)(i) of the Act, I provide that on 15 April 2025, the part of the electric ant biosecurity zone not identified in the following maps as an electric ant restricted zone is established as a lesser restrictions area within the electric ant biosecurity zone:

1. Aeroglen 1
2. Babinda 1 remnant (No. 2)
3. Bayview Heights 2 (No. 3)
4. Bellenden Ker 1 (No. 4)
5. Bingil Bay 4 (No. 2)
6. Brinsmead 4 (No. 2), Brinsmead 6 (No. 2), Redlynch 10 (No. 4), and Whitfield 5
7. Cairns North 3
8. Caravonica 5 (No. 6), and Stratford 2
9. Cassowary 1, Killaloe 2, and Mossman 1
10. Chewko 1
11. Cow Bay 1, Forest Creek 1, Kimberley 1 (No. 3), and Kimberley 3
12. Craiglie 1 (No. 5), Craiglie/Port Douglas 8, Killaloe 3 (No. 2), Port Douglas 5 (No. 2), and Port Douglas 12
13. Diwan 1 (No. 2), and Diwan 2
14. Earlville 1, Manunda 1, and Mooroolool 3
15. Edmonton 1, and Skeleton Creek
16. Japoonvale 1, and Japoonvale 2
17. Koah 1, and Koah/Kuranda 2
18. Koah 2, and Koah/Kuranda 3
19. Kuranda 17 (No. 4), Kuranda 20 (No. 3), Kuranda 28 (No. 3), and Kuranda 36
20. Kuranda 25 (No. 2), Kuranda 26 (No. 3), Kuranda 31, Kuranda 32 (No. 2), and Kuranda 35
21. Kuranda 29
22. Little Mulgrave 2
23. Manoora 5, and Manoora 7, and Manoora 8
24. Port Douglas 8, Port Douglas 9, Port Douglas 10 (No. 3), Port Douglas 11, and Port Douglas 15
25. Portsmith 2
26. Smithfield – Amaroo Close, Smithfield – cane paddock (No. 8), Smithfield 17, Trinity Beach 4 (No. 5), and Yorkeys Knob 1 (No. 4)
27. Speewah 1 (No. 2), Speewah 2, and Speewah 3 (No. 2), and Speewah 4 (No. 2)
28. Wangetti 1

Repeal of previous notice

4. On commencement of the lesser restrictions area under paragraph 3, the *Notice of the establishment of a lesser restrictions area within the electric ant biosecurity zone (No. 3) 2024* signed on 4 December 2024 and published on the Department of Primary Industries website on 17 December 2024 is repealed under section 24AA of the *Acts Interpretation Act 1954*.

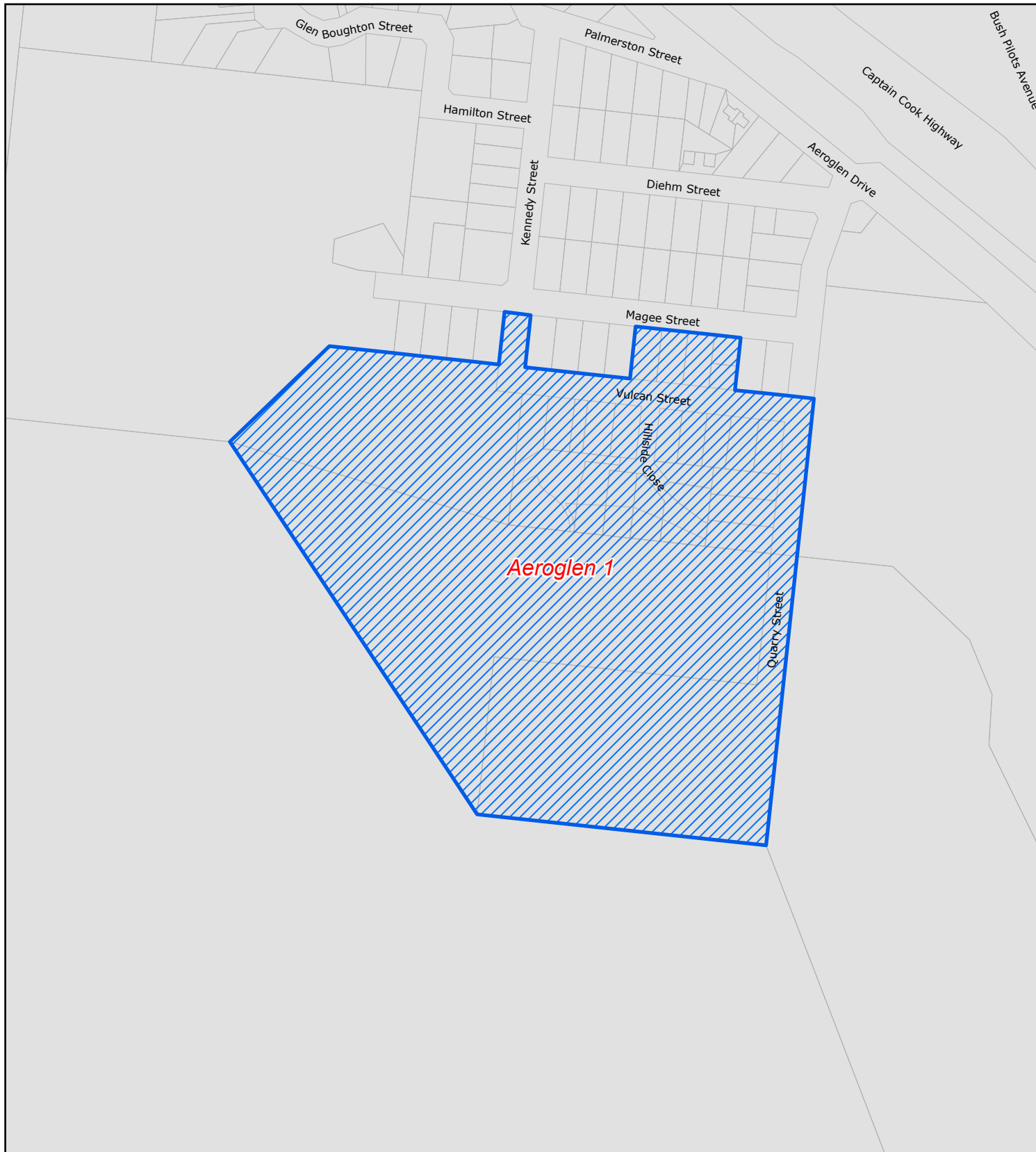


.....
Signed

29/03/2025

.....
Date of signature

Graeme Bolton
Director-General
Department of Primary Industries
Chief Executive under the Act






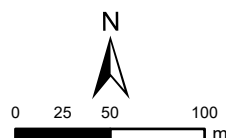
ELECTRIC ANT RESTRICTED ZONE



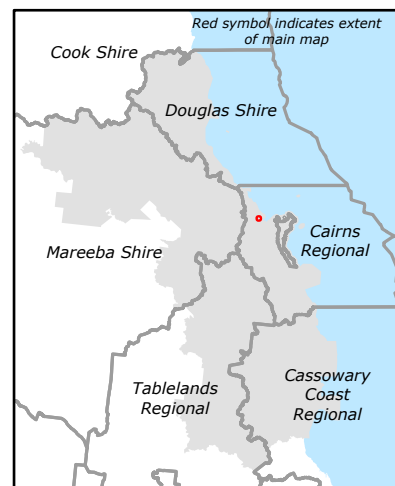
Aeroglen 1

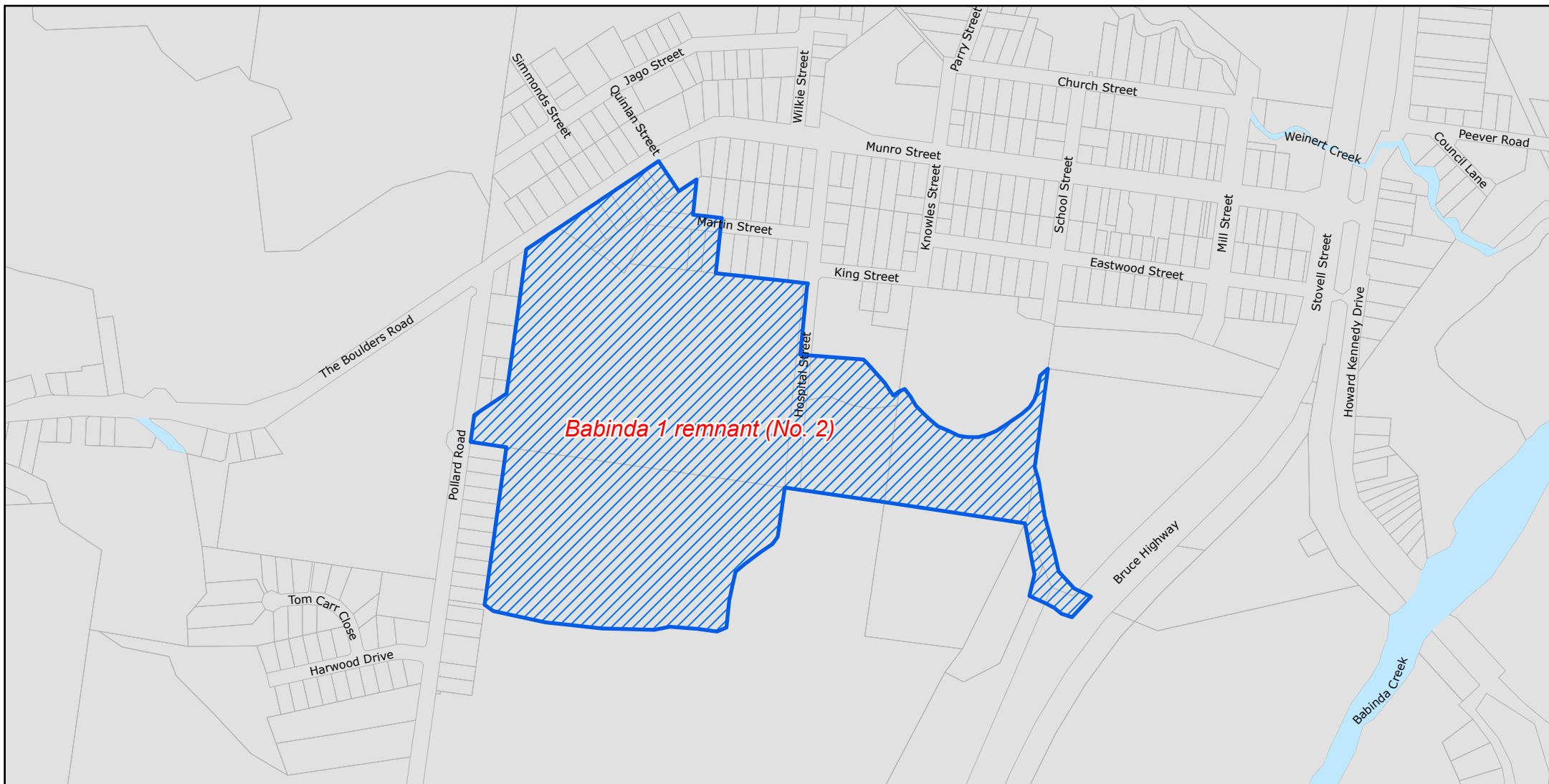
Date of effect: 15 April 2025

-  Electric ant restricted zone
-  Lesser restrictions area
-  Property boundary



This map is the spatial representation of a restricted zone that is contained within the electric ant biosecurity zone identified on the 'Electric Ant Biosecurity Zone Map - EA03' dated 30 September 2024. This map has been prepared using spatial data in existence as at 15 April 2025. Updated spatial data for the land the map applies to can be sourced from <http://qldspatial.information.qld.gov.au/catalogue/> and viewed using the interactive map <https://www.daf.qld.gov.au/ElectricAntMap>. The spatial accuracy of the areas depicted on this map is subject to the accuracy of the Digital Cadastre Data Base dataset supplied under licence by the Queensland Department of Natural Resources and Mines, Manufacturing and Regional and Rural Development. This map also incorporates additional datasets supplied by the Queensland Department of Natural Resources and Mines, Manufacturing and Regional and Rural Development. These datasets are licensed under a Creative Commons Attribution 4.0 Australia Licence. Acknowledgements © State of Queensland (Department of Primary Industries) 2025. © State of Queensland (Department of Natural Resources and Mines, Manufacturing and Regional and Rural Development) 2025.






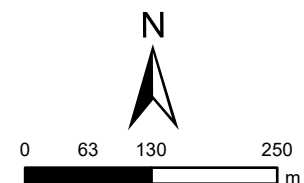


ELECTRIC ANT RESTRICTED ZONE

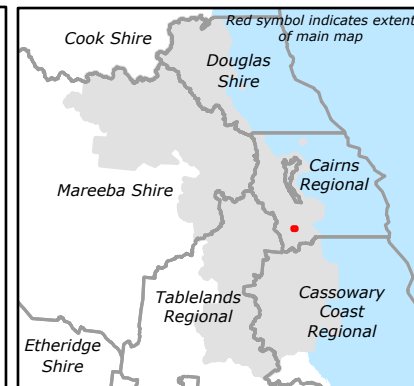
Babinda 1 remnant (No. 2)

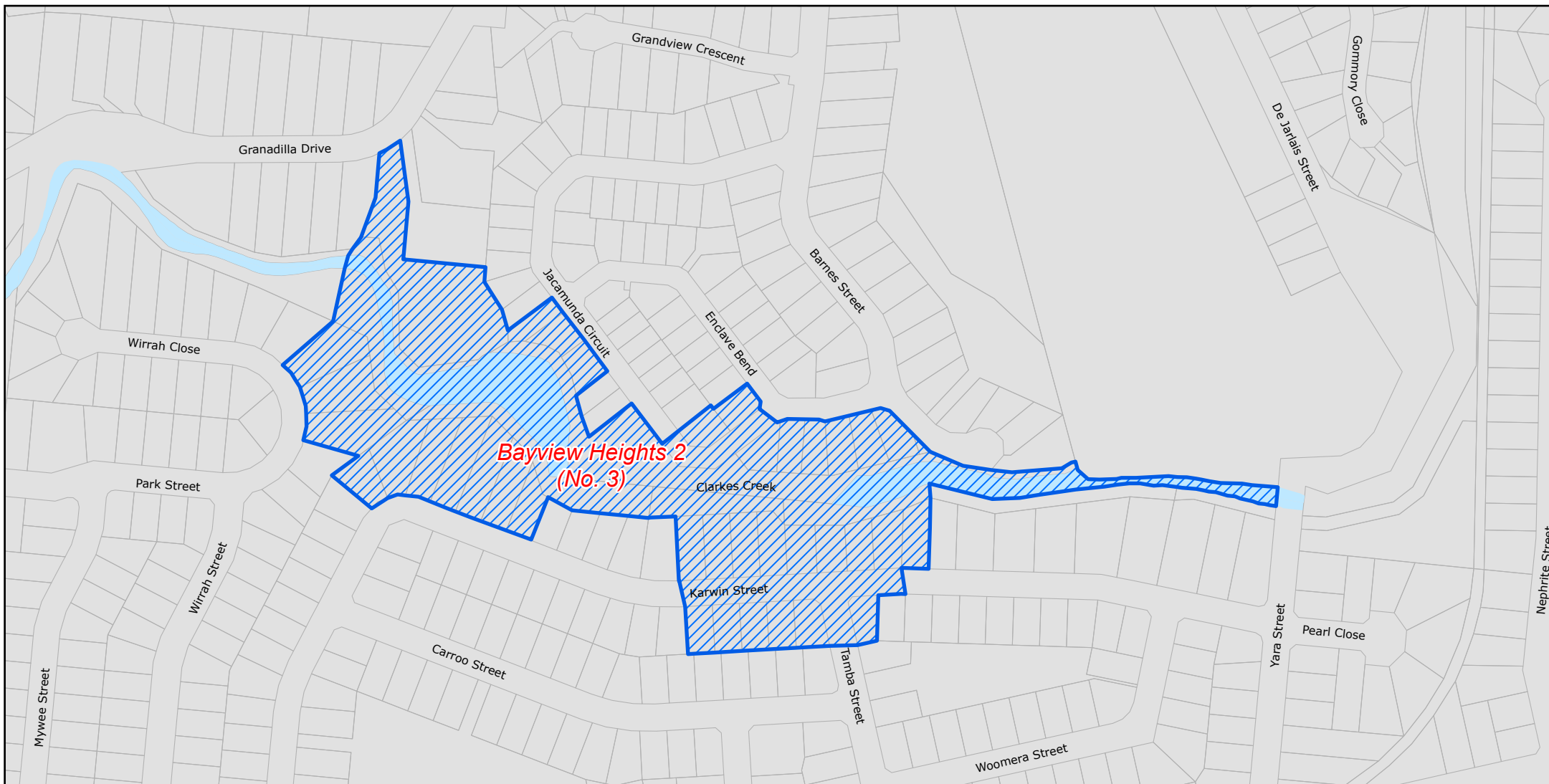
Date of effect: 15 April 2025

-  Electric ant restricted zone
-  Lesser restrictions area
-  Property boundary



This map is the spatial representation of a restricted zone that is contained within the electric ant biosecurity zone identified on the 'Electric Ant Biosecurity Zone Map - EA03' dated 30 September 2024. This map has been prepared using spatial data in existence as at 15 April 2025. Updated spatial data for the land the map applies to can be sourced from <http://qldspatial.information.qld.gov.au/catalogue/> and viewed using the interactive map <https://www.daf.qld.gov.au/ElectricAntMap>. The spatial accuracy of the areas depicted on this map is subject to the accuracy of the Digital Cadastre Data Base dataset supplied under licence by the Queensland Department of Natural Resources and Mines, Manufacturing and Regional and Rural Development. This map also incorporates additional datasets supplied by the Queensland Department of Natural Resources and Mines, Manufacturing and Regional and Rural Development. These datasets are licensed under a Creative Commons Attribution 4.0 Australia Licence. Acknowledgements © State of Queensland (Department of Primary Industries) 2025. © State of Queensland (Department of Natural Resources and Mines, Manufacturing and Regional and Rural Development) 2025.








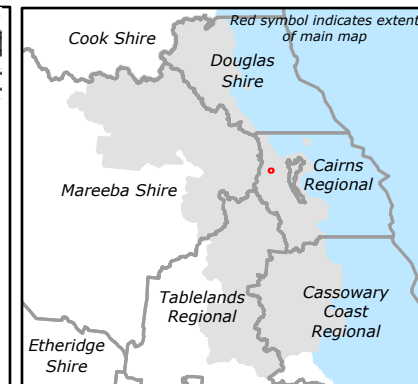
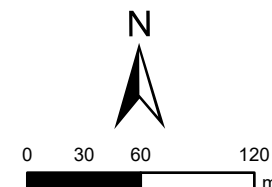
ELECTRIC ANT RESTRICTED ZONE

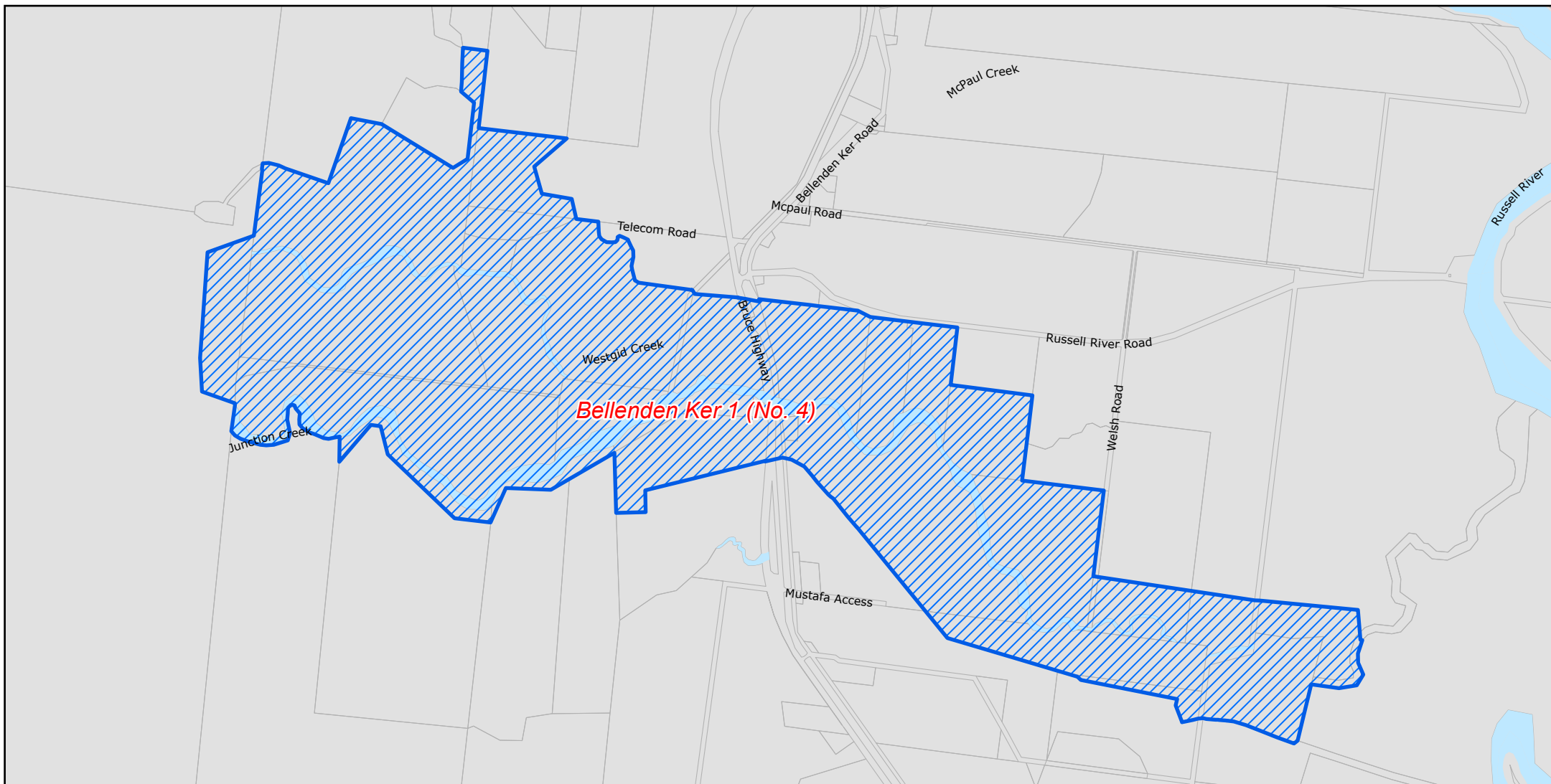
Bayview Heights 2 (No. 3)

Date of effect: 15 April 2025

-  Electric ant restricted zone
-  Lesser restrictions area
-  Property boundary

This map is the spatial representation of a restricted zone that is contained within the electric ant biosecurity zone identified on the 'Electric Ant Biosecurity Zone Map - EA03' dated 30 September 2024. This map has been prepared using spatial data in existence as at 15 April 2025. Updated spatial data for the land the map applies to can be sourced from <http://qldspatial.information.qld.gov.au/catalogue/> and viewed using the interactive map <https://www.daf.qld.gov.au/ElectricAntMap>. The spatial accuracy of the areas depicted on this map is subject to the accuracy of the Digital Cadastre Data Base dataset supplied under licence by the Queensland Department of Natural Resources and Mines, Manufacturing and Regional and Rural Development. This map also incorporates additional datasets supplied by the Queensland Department of Natural Resources and Mines, Manufacturing and Regional and Rural Development. These datasets are licensed under a Creative Commons Attribution 4.0 Australia Licence. Acknowledgements © State of Queensland (Department of Primary Industries) 2025. © State of Queensland (Department of Natural Resources and Mines, Manufacturing and Regional and Rural Development) 2025.






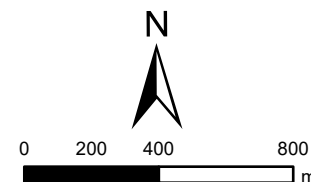


ELECTRIC ANT RESTRICTED ZONE

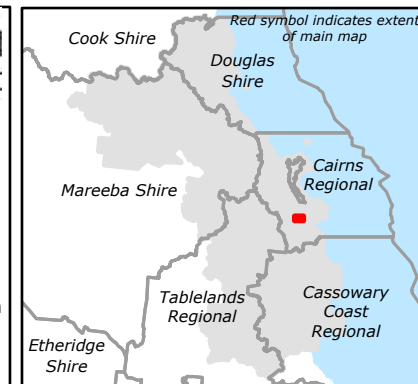
Bellenden Ker 1 (No. 4)

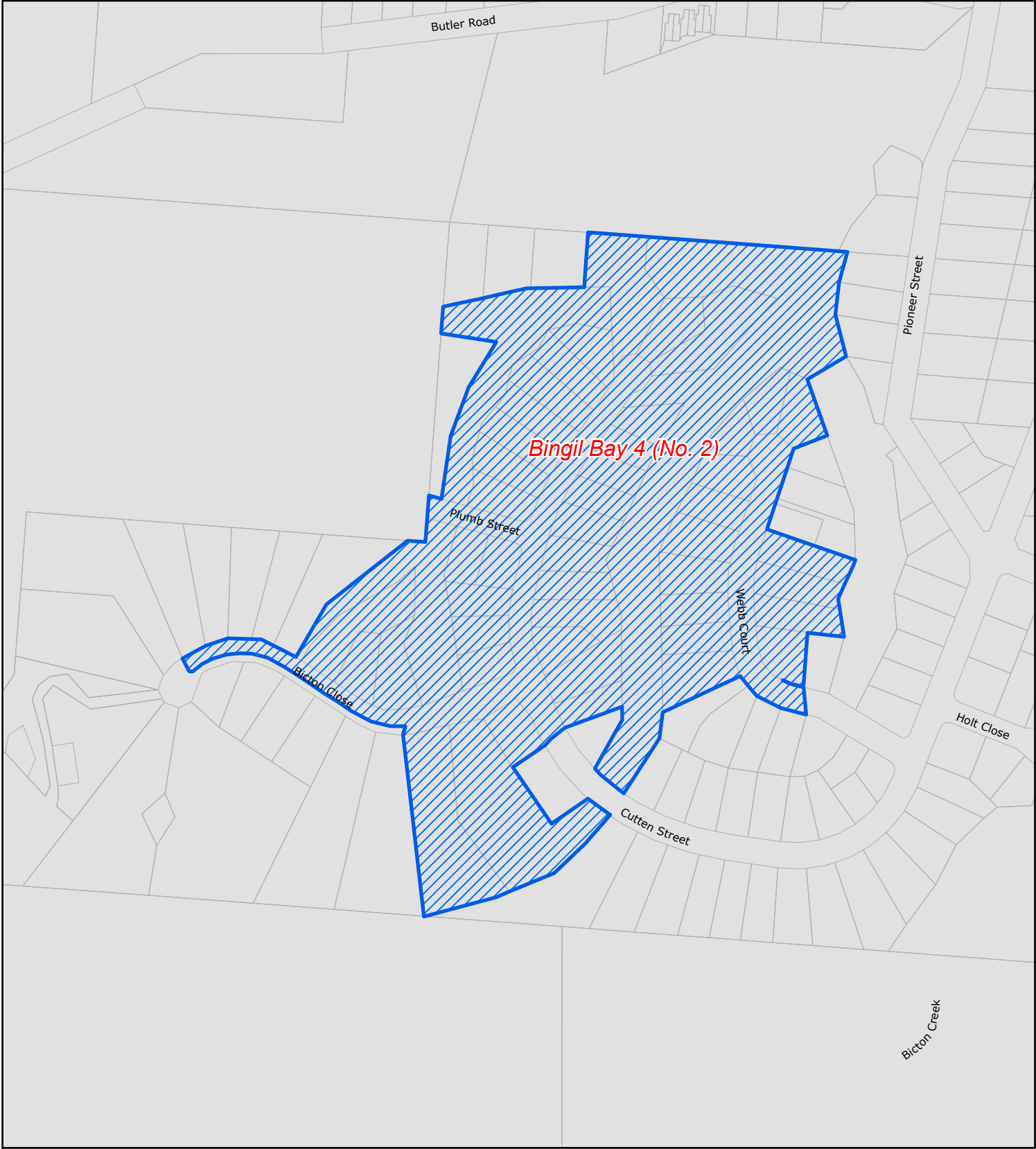
Date of effect: 15 April 2025

-  Electric ant restricted zone
-  Lesser restrictions area
-  Property boundary



This map is the spatial representation of a restricted zone that is contained within the electric ant biosecurity zone identified on the 'Electric Ant Biosecurity Zone Map - EA03' dated 30 September 2024. This map has been prepared using spatial data in existence as at 15 April 2025. Updated spatial data for the land the map applies to can be sourced from <http://qldspatial.information.qld.gov.au/catalogue/> and viewed using the interactive map <https://www.daf.qld.gov.au/ElectricAntMap>. The spatial accuracy of the areas depicted on this map is subject to the accuracy of the Digital Cadastre Data Base dataset supplied under licence by the Queensland Department of Natural Resources and Mines, Manufacturing and Regional and Rural Development. This map also incorporates additional datasets supplied by the Queensland Department of Natural Resources and Mines, Manufacturing and Regional and Rural Development. These datasets are licensed under a Creative Commons Attribution 4.0 Australia Licence. Acknowledgements © State of Queensland (Department of Primary Industries) 2025. © State of Queensland (Department of Natural Resources and Mines, Manufacturing and Regional and Rural Development) 2025.








ELECTRIC ANT RESTRICTED ZONE


Bingil Bay 4 (No. 2)

Date of effect: 15 April 2025


 Electric ant restricted zone

 Lesser restrictions area

 Property boundary



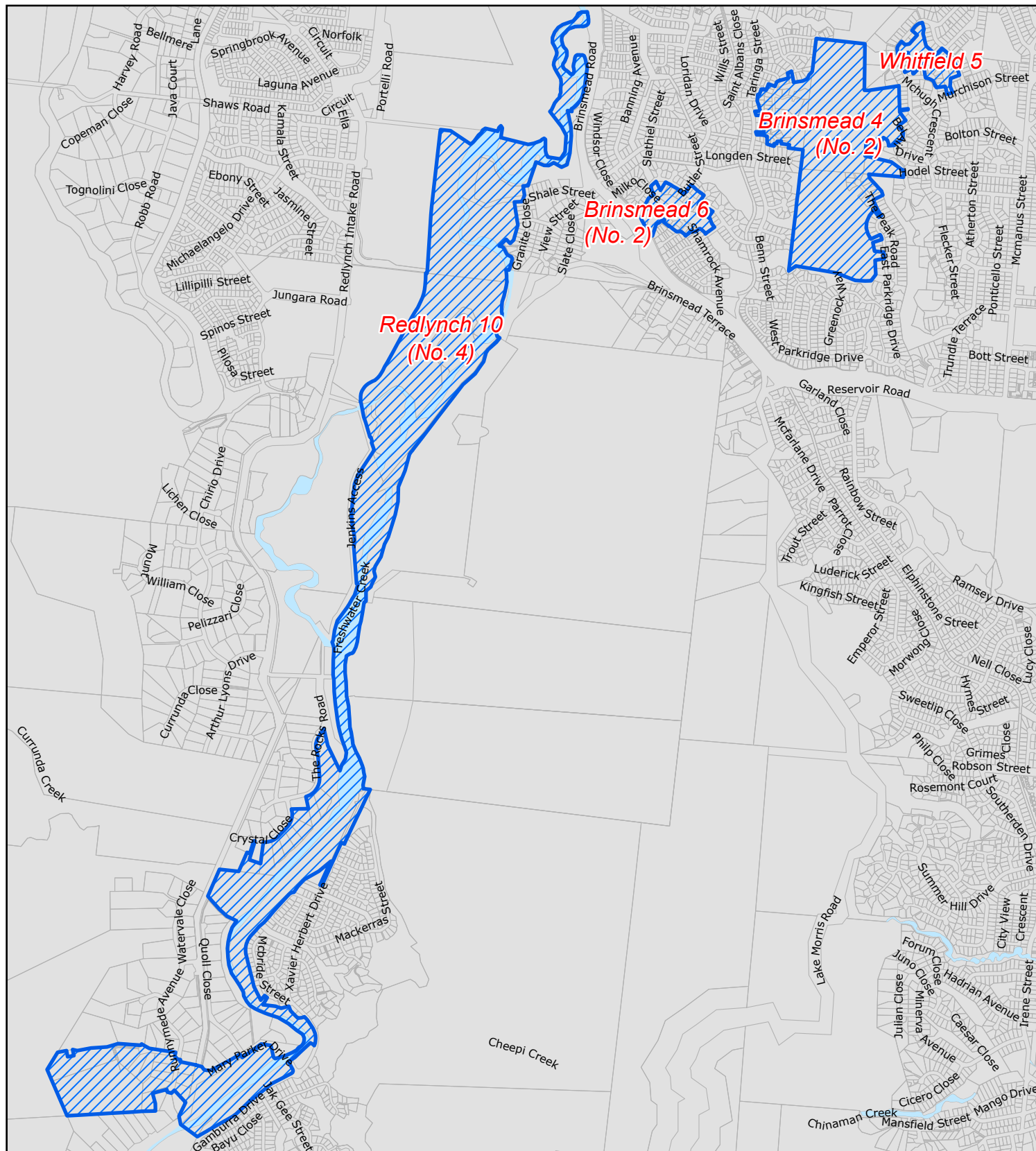
0 25 50 100
m



**Queensland
Government**

This map is the spatial representation of a restricted zone that is contained within the electric ant biosecurity zone identified on the 'Electric Ant Biosecurity Zone Map - EA03' dated 30 September 2024. This map has been prepared using spatial data in existence as at 15 April 2025. Updated spatial data for the land the map applies to can be sourced from <http://qldspatial.information.qld.gov.au/catalogue/> and viewed using the interactive map <https://www.daf.qld.gov.au/ElectricAntMap>. The spatial accuracy of the areas depicted on this map is subject to the accuracy of the Digital Cadastre Data Base dataset supplied under licence by the Queensland Department of Natural Resources and Mines, Manufacturing and Regional and Rural Development. This map also incorporates additional datasets supplied by the Queensland Department of Natural Resources and Mines, Manufacturing and Regional and Rural Development. These datasets are licensed under a Creative Commons Attribution 4.0 Australia Licence. Acknowledgements © State of Queensland (Department of Primary Industries) 2025. © State of Queensland (Department of Natural Resources and Mines, Manufacturing and Regional and Rural Development) 2025.

Produced on: 18/03/2025 11:31 AM - NEAEP_Restricted_Zone_April2025_BingilBay4_MAP_250318






ELECTRIC ANT RESTRICTED ZONE

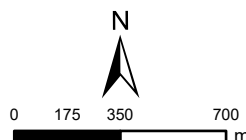


Queensland
Government

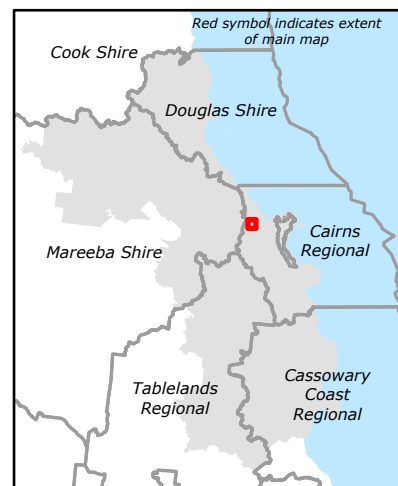
**Brinsmead 4 (No. 2), Brinsmead 6 (No. 2),
Redlynch 10 (No. 4), and Whitfield 5**

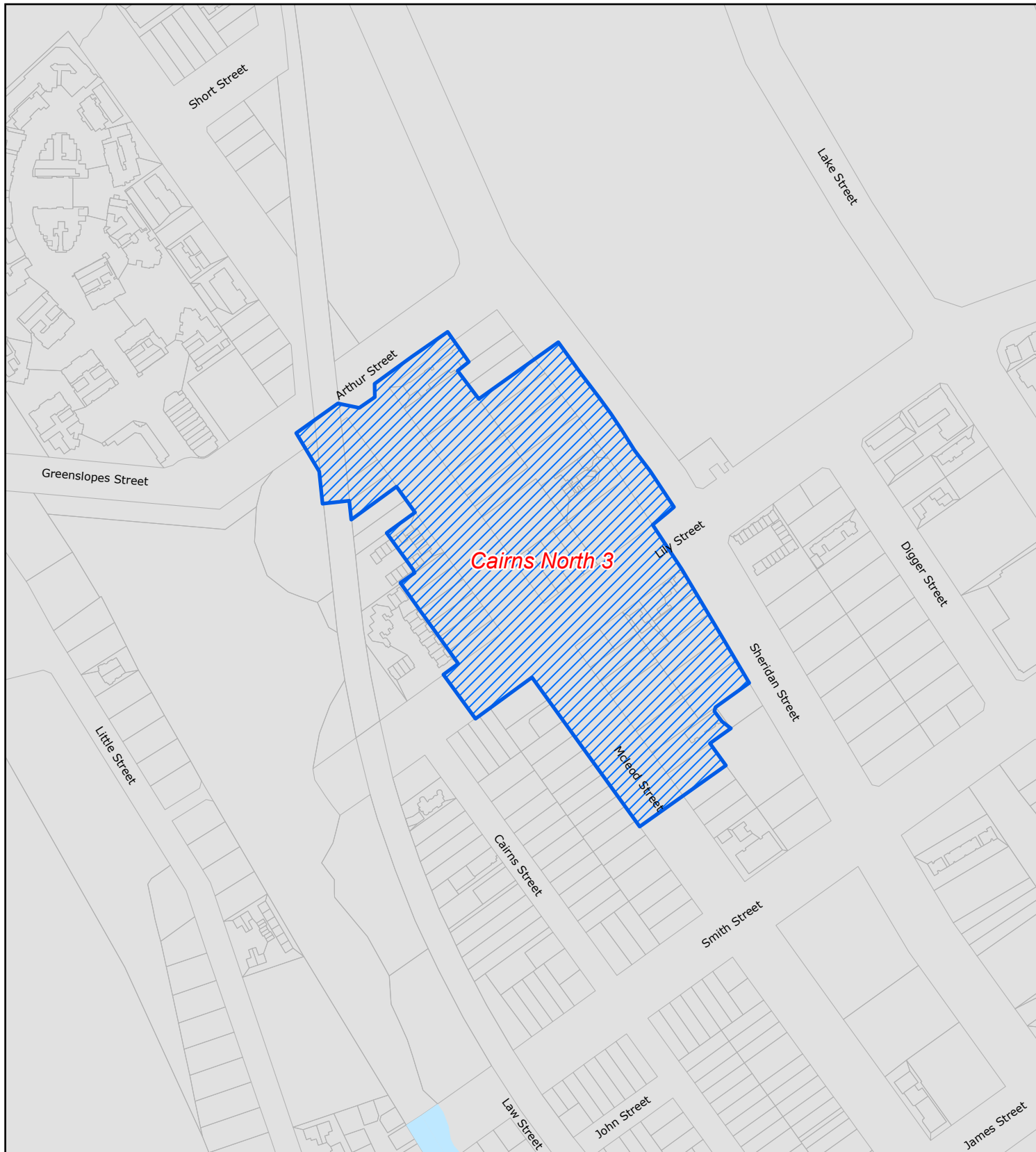
Date of effect: 15 April 2025

-  Electric ant restricted zone
-  Lesser restrictions area
-  Property boundary



This map is the spatial representation of a restricted zone that is contained within the electric ant biosecurity zone identified on the 'Electric Ant Biosecurity Zone Map - EA03' dated 30 September 2024. This map has been prepared using spatial data in existence as at 15 April 2025. Updated spatial data for the land map applies to can be sourced from <http://qldspatial.information.qld.gov.au/catalogue/> and viewed using the interactive map <https://www.daf.qld.gov.au/ElectricAntMap>. The spatial accuracy of the areas depicted on this map is subject to the accuracy of the Digital Cadastre Data Base dataset supplied under licence by the Queensland Department of Natural Resources and Mines, Manufacturing and Regional and Rural Development. This map also incorporates additional datasets supplied by the Queensland Department of Natural Resources and Mines, Manufacturing and Regional and Rural Development. These datasets are licensed under a Creative Commons Attribution 4.0 Australia Licence. Acknowledgements © State of Queensland (Department of Primary Industries) 2025. © State of Queensland (Department of Natural Resources and Mines, Manufacturing and Regional and Rural Development) 2025.





ELECTRIC ANT RESTRICTED ZONE



Queensland
Government

Cairns North 3

Date of effect: 15 April 2025



Electric ant restricted zone



Lesser restrictions area

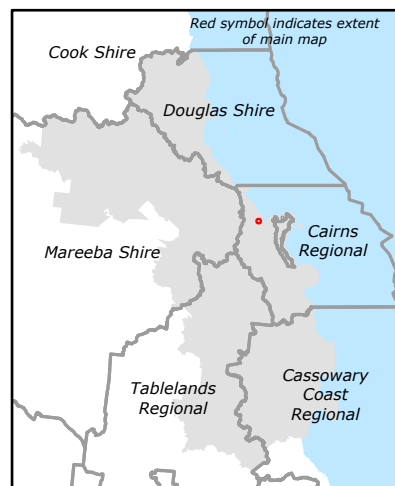


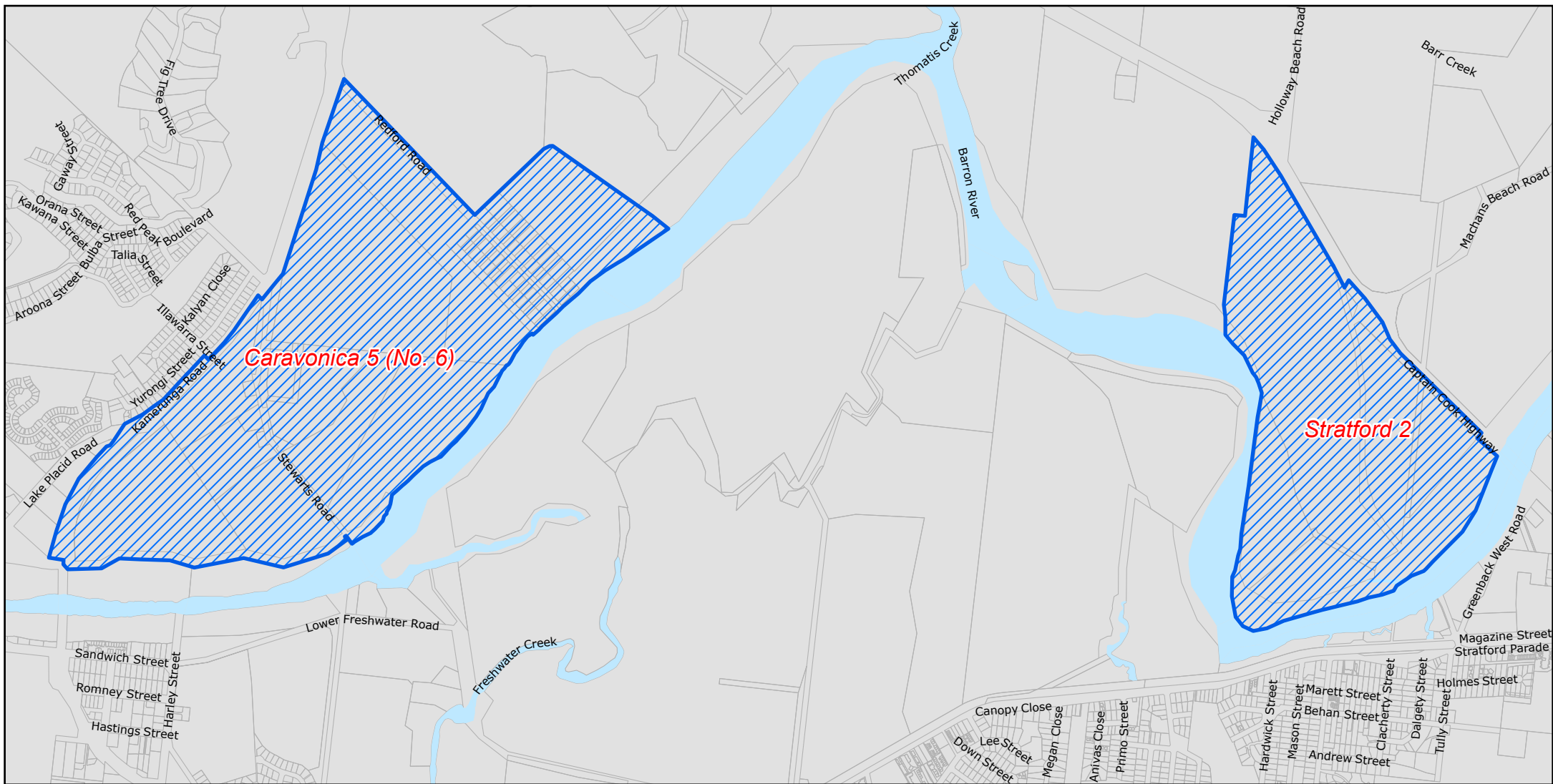
Property boundary

N

0 25 50 100
m

This map is the spatial representation of a restricted zone that is contained within the electric ant biosecurity zone identified on the 'Electric Ant Biosecurity Zone Map - EA03' dated 30 September 2024. This map has been prepared using spatial data in existence as at 15 April 2025. Updated spatial data for the land the map applies to can be sourced from <http://qldspatial.information.qld.gov.au/catalogue/> and viewed using the interactive map <https://www.daf.qld.gov.au/ElectricAntMap>. The spatial accuracy of the areas depicted on this map is subject to the accuracy of the Digital Cadastre Data Base dataset supplied under licence by the Queensland Department of Natural Resources and Mines, Manufacturing and Regional and Rural Development. This map also incorporates additional datasets supplied by the Queensland Department of Natural Resources and Mines, Manufacturing and Regional and Rural Development. These datasets are licensed under a Creative Commons Attribution 4.0 Australia Licence. Acknowledgements © State of Queensland (Department of Primary Industries) 2025. © State of Queensland (Department of Natural Resources and Mines, Manufacturing and Regional and Rural Development) 2025.








ELECTRIC ANT RESTRICTED ZONE

Caravonica 5 (No. 6), and Stratford 2

Date of effect: 15 April 2025

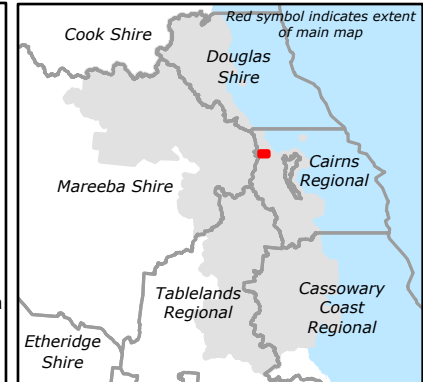
-  Electric ant restricted zone
-  Lesser restrictions area
-  Property boundary



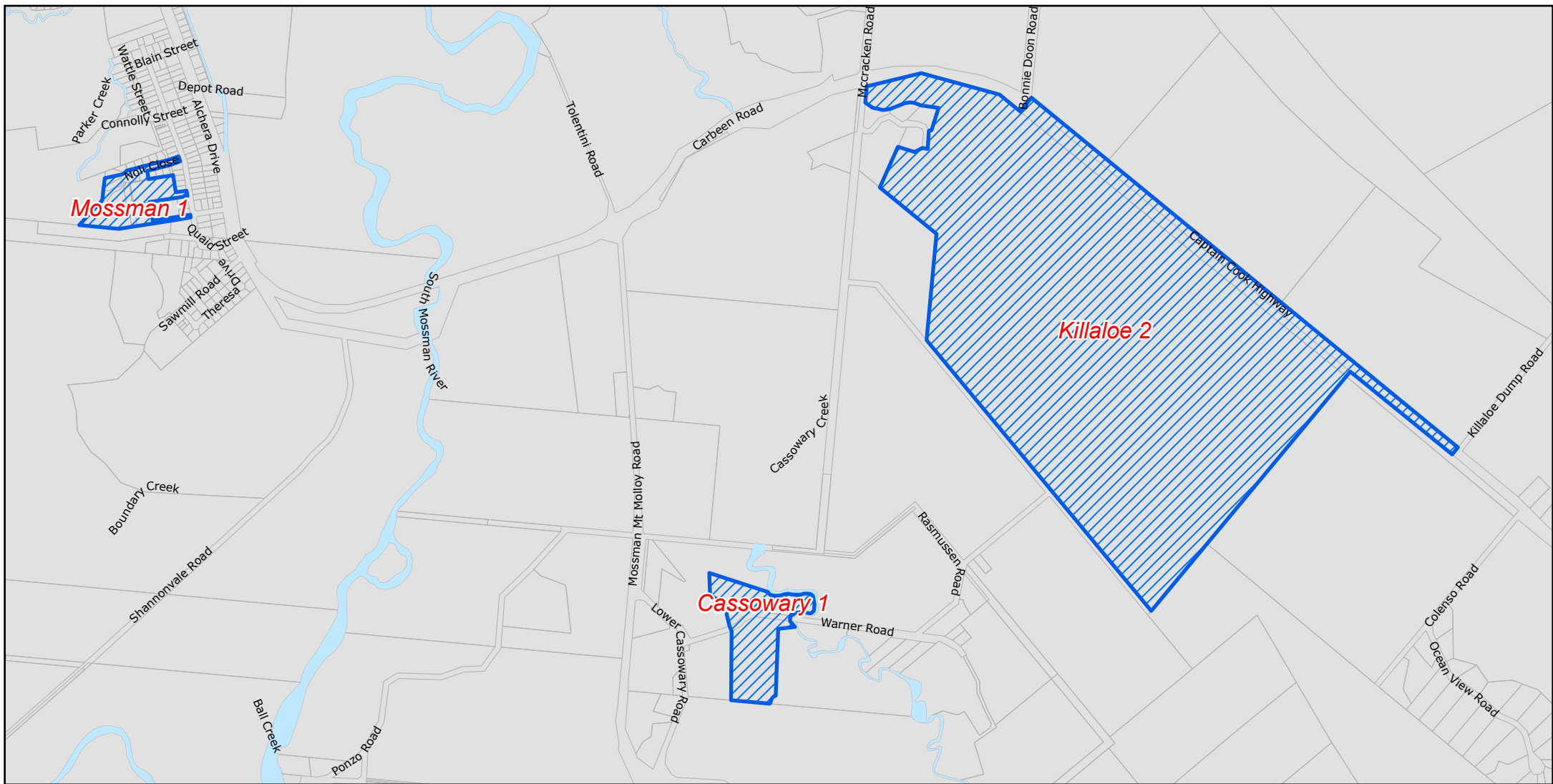
**Queensland
Government**



0 180 350 700
m






This map is the spatial representation of a restricted zone that is contained within the electric ant biosecurity zone identified on the 'Electric Ant Biosecurity Zone Map - EA03' dated 30 September 2024. This map has been prepared using spatial data in existence as at 15 April 2025. Updated spatial data for the land the map applies to can be sourced from <http://qldspatial.information.qld.gov.au/catalogue/> and viewed using the interactive map <https://www.daf.qld.gov.au/ElectricAntMap>. The spatial accuracy of the areas depicted on this map is subject to the accuracy of the Digital Cadastre Data Base dataset supplied under licence by the Queensland Department of Natural Resources and Mines, Manufacturing and Regional and Rural Development. This map also incorporates additional datasets supplied by the Queensland Department of Natural Resources and Mines, Manufacturing and Regional and Rural Development. These datasets are licensed under a Creative Commons Attribution 4.0 Australia Licence. Acknowledgements © State of Queensland (Department of Primary Industries) 2025. © State of Queensland (Department of Natural Resources and Mines, Manufacturing and Regional and Rural Development) 2025.



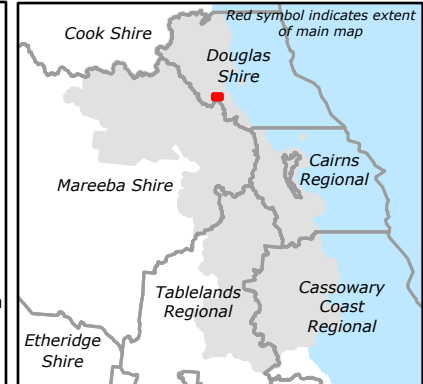
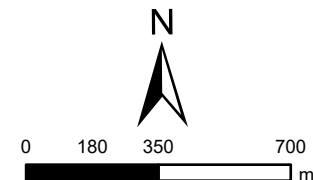
ELECTRIC ANT RESTRICTED ZONE

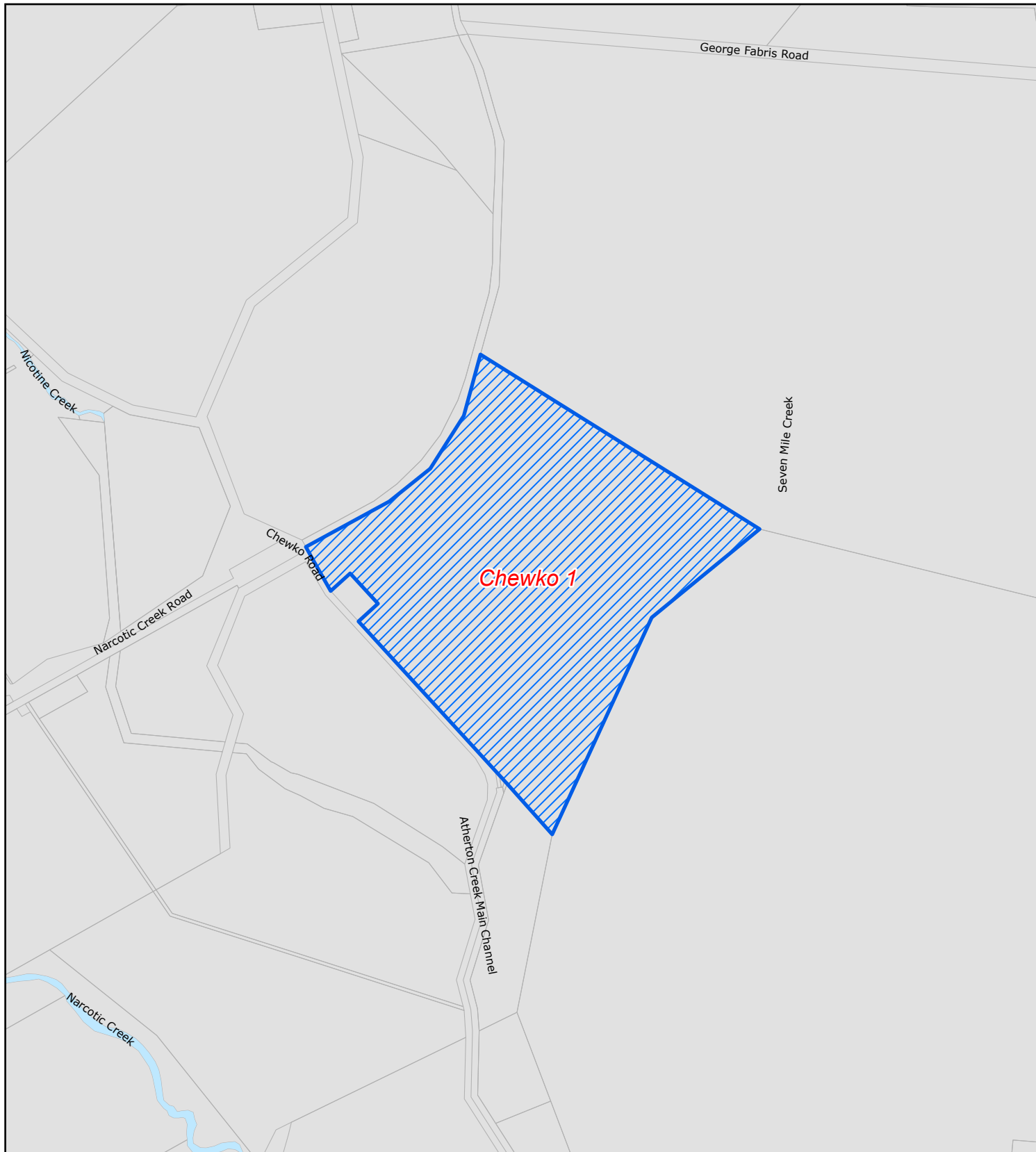
Cassowary 1, Killaloe 2, and Mossman 1

Date of effect: 15 April 2025

-  Electric ant restricted zone
-  Lesser restrictions area
-  Property boundary

This map is the spatial representation of a restricted zone that is contained within the electric ant biosecurity zone identified on the 'Electric Ant Biosecurity Zone Map - EA03' dated 30 September 2024. This map has been prepared using spatial data in existence as at 15 April 2025. Updated spatial data for the land the map applies to can be sourced from <http://qldspatial.information.qld.gov.au/catalogue/> and viewed using the interactive map <https://www.daf.qld.gov.au/ElectricAntMap>. The spatial accuracy of the areas depicted on this map is subject to the accuracy of the Digital Cadastre Data Base dataset supplied under licence by the Queensland Department of Natural Resources and Mines, Manufacturing and Regional and Rural Development. This map also incorporates additional datasets supplied by the Queensland Department of Natural Resources and Mines, Manufacturing and Regional and Rural Development. These datasets are licensed under a Creative Commons Attribution 4.0 Australia Licence. Acknowledgements © State of Queensland (Department of Primary Industries) 2025. © State of Queensland (Department of Natural Resources and Mines, Manufacturing and Regional and Rural Development) 2025.





ELECTRIC ANT RESTRICTED ZONE



**Queensland
Government**

Chewko 1

Date of effect: 15 April 2025



Electric ant restricted zone



Lesser restrictions area

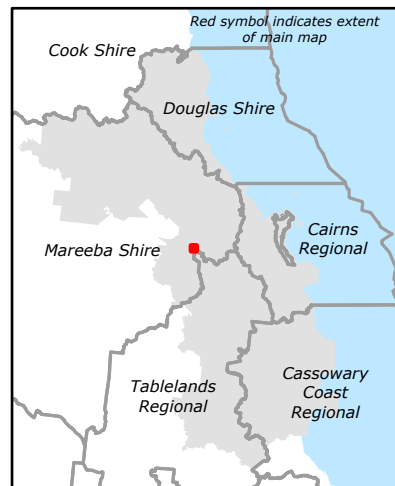


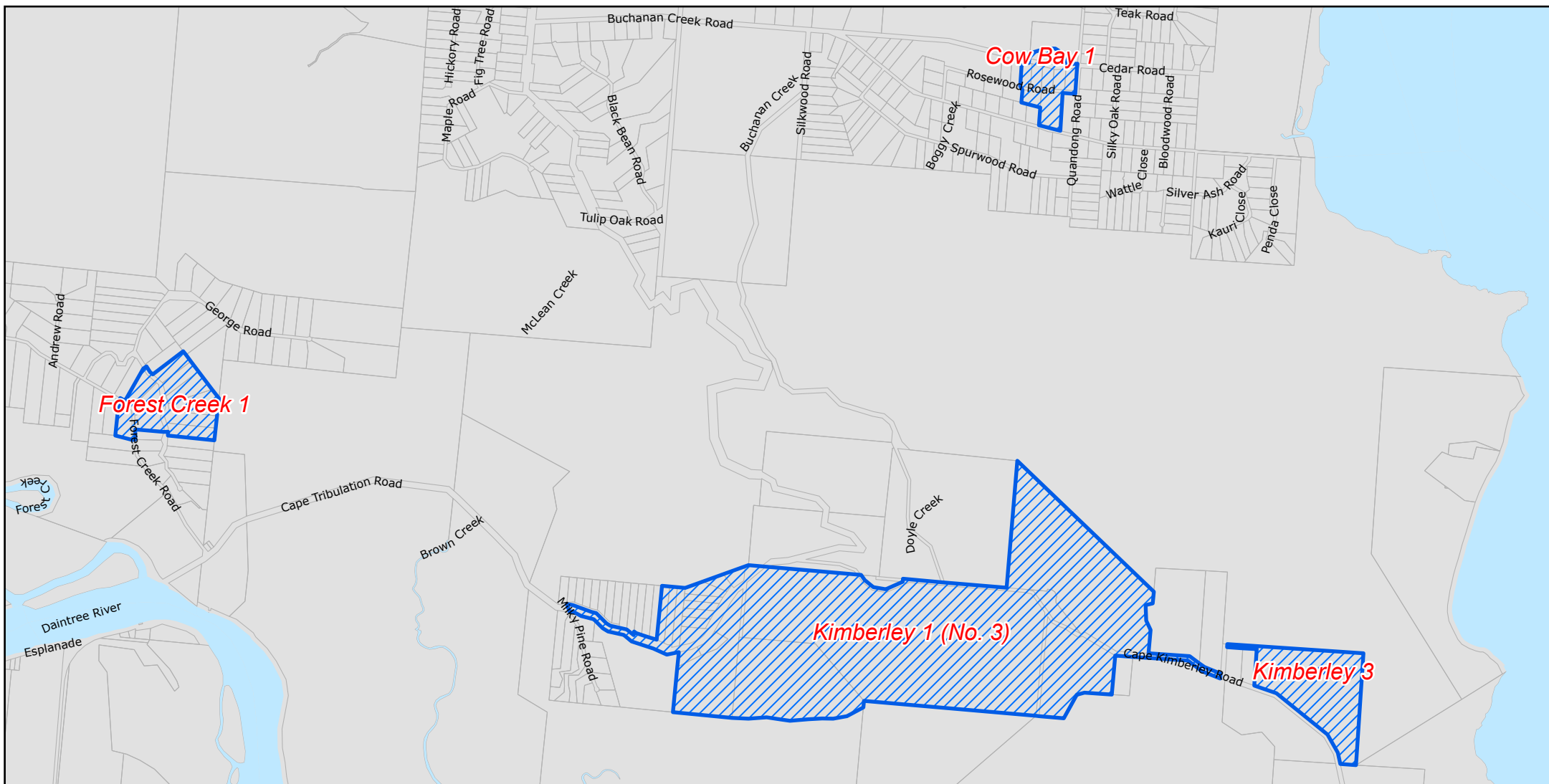
Property boundary



0 100 200 400
m

This map is the spatial representation of a restricted zone that is contained within the electric ant biosecurity zone identified on the 'Electric Ant Biosecurity Zone Map - EA03' dated 30 September 2024. This map has been prepared using spatial data in existence as at 15 April 2025. Updated spatial data for the land the map applies to can be sourced from <http://qldspatial.information.qld.gov.au/catalogue//> and viewed using the interactive map <https://www.daf.qld.gov.au/ElectricAntMap>. The spatial accuracy of the areas depicted on this map is subject to the accuracy of the Digital Cadastre Data Base dataset supplied under licence by the Queensland Department of Natural Resources and Mines, Manufacturing and Regional and Rural Development. This map also incorporates additional datasets supplied by the Queensland Department of Natural Resources and Mines, Manufacturing and Regional and Rural Development. These datasets are licensed under a Creative Commons Attribution 4.0 Australia Licence. Acknowledgements © State of Queensland (Department of Primary Industries) 2025. © State of Queensland (Department of Natural Resources and Mines, Manufacturing and Regional and Rural Development) 2025.






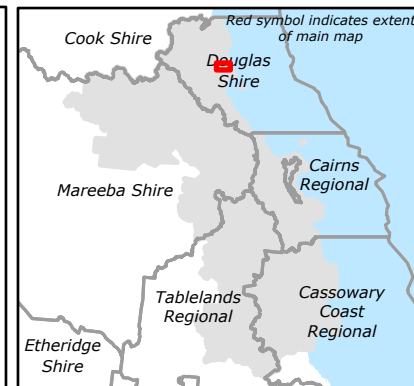
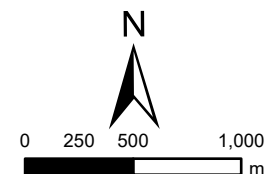


ELECTRIC ANT RESTRICTED ZONE

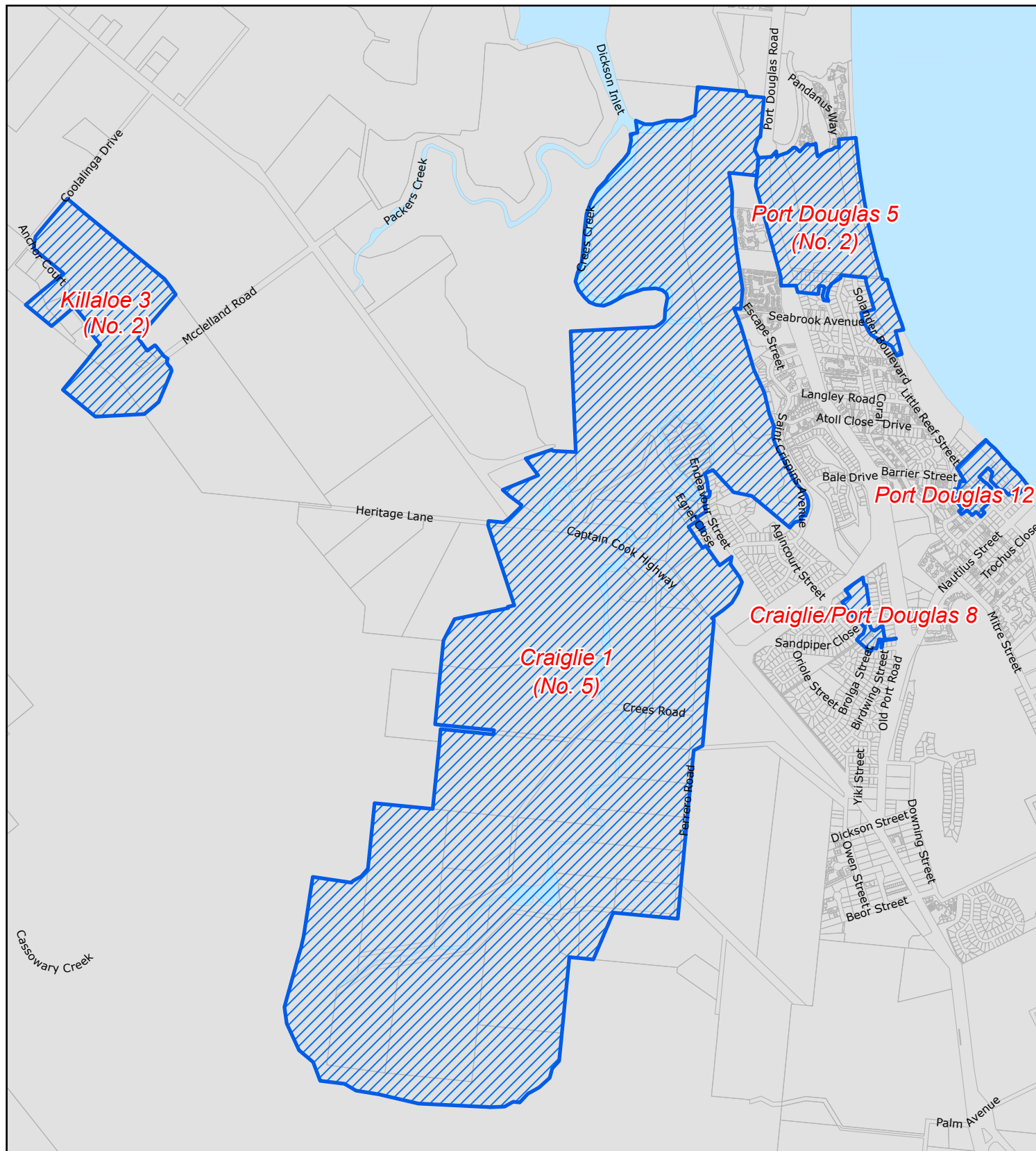
Cow Bay 1, Forest Creek 1, Kimberley 1 (No. 3), and Kimberley 3

Date of effect: 15 April 2025

-  Electric ant restricted zone
-  Lesser restrictions area
-  Property boundary



This map is the spatial representation of a restricted zone that is contained within the electric ant biosecurity zone identified on the 'Electric Ant Biosecurity Zone Map - EA03' dated 30 September 2024. This map has been prepared using spatial data in existence as at 15 April 2025. Updated spatial data for the land the map applies to can be sourced from <http://qldspatial.information.qld.gov.au/catalogue/> and viewed using the interactive map <https://www.daf.qld.gov.au/ElectricAntMap>. The spatial accuracy of the areas depicted on this map is subject to the accuracy of the Digital Cadastre Data Base dataset supplied under licence by the Queensland Department of Natural Resources and Mines, Manufacturing and Regional and Rural Development. This map also incorporates additional datasets supplied by the Queensland Department of Natural Resources and Mines, Manufacturing and Regional and Rural Development. These datasets are licensed under a Creative Commons Attribution 4.0 Australia Licence. Acknowledgements © State of Queensland (Department of Primary Industries) 2025. © State of Queensland (Department of Natural Resources and Mines, Manufacturing and Regional and Rural Development) 2025.






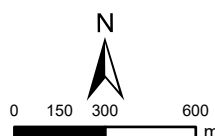
ELECTRIC ANT RESTRICTED ZONE



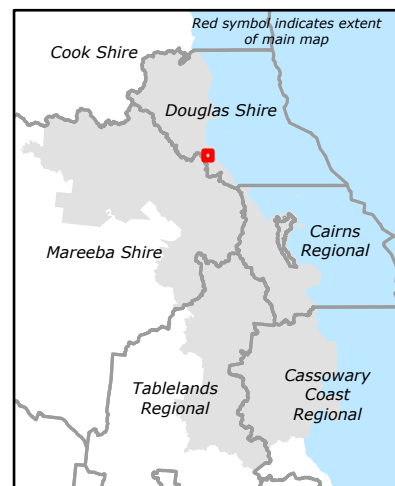
Craiglie 1 (No. 5), Craiglie/Port Douglas 8, Killaloe 3 (No. 2), Port Douglas 5 (No. 2), and Port Douglas 12

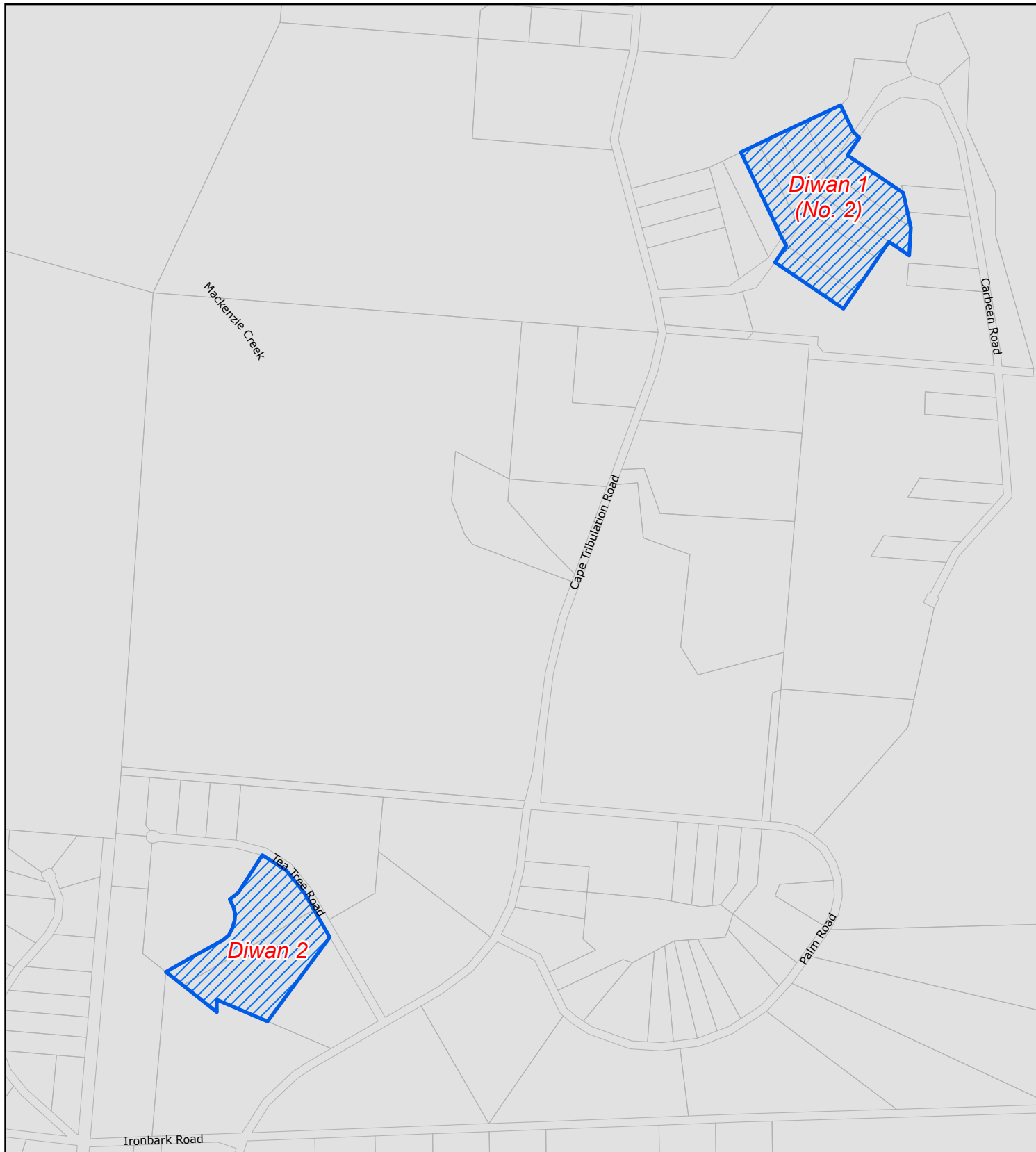
Date of effect: 15 April 2025

-  Electric ant restricted zone
-  Lesser restrictions area
-  Property boundary



This map is the spatial representation of a restricted zone that is contained within the electric ant biosecurity zone identified on the 'Electric Ant Biosecurity Zone Map - EA03' dated 30 September 2024. This map has been prepared using spatial data in existence as at 15 April 2025. Updated spatial data for the land the map applies to can be sourced from <http://qldspatial.information.qld.gov.au/catalogue/> and viewed using the interactive map <https://www.daf.qld.gov.au/ElectricAntMap>. The spatial accuracy of the areas depicted on this map is subject to the accuracy of the Digital Cadastre Data Base dataset supplied under licence by the Queensland Department of Natural Resources and Mines, Manufacturing and Regional and Rural Development. This map also incorporates additional datasets supplied by the Queensland Department of Natural Resources and Mines, Manufacturing and Regional and Rural Development. These datasets are licensed under a Creative Commons Attribution 4.0 Australia Licence. Acknowledgements © State of Queensland (Department of Primary Industries) 2025. © State of Queensland (Department of Natural Resources and Mines, Manufacturing and Regional and Rural Development) 2025.








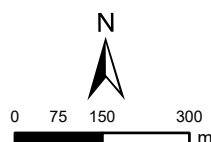
ELECTRIC ANT RESTRICTED ZONE



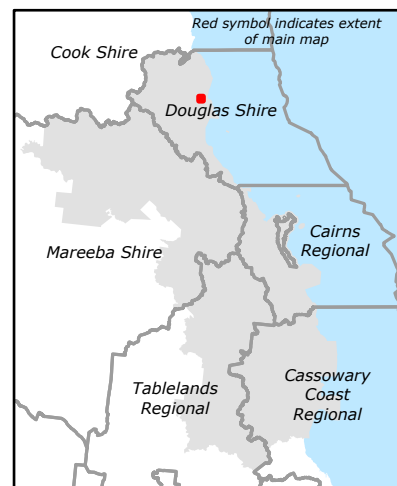
Diwan 1 (No. 2), and Diwan 2

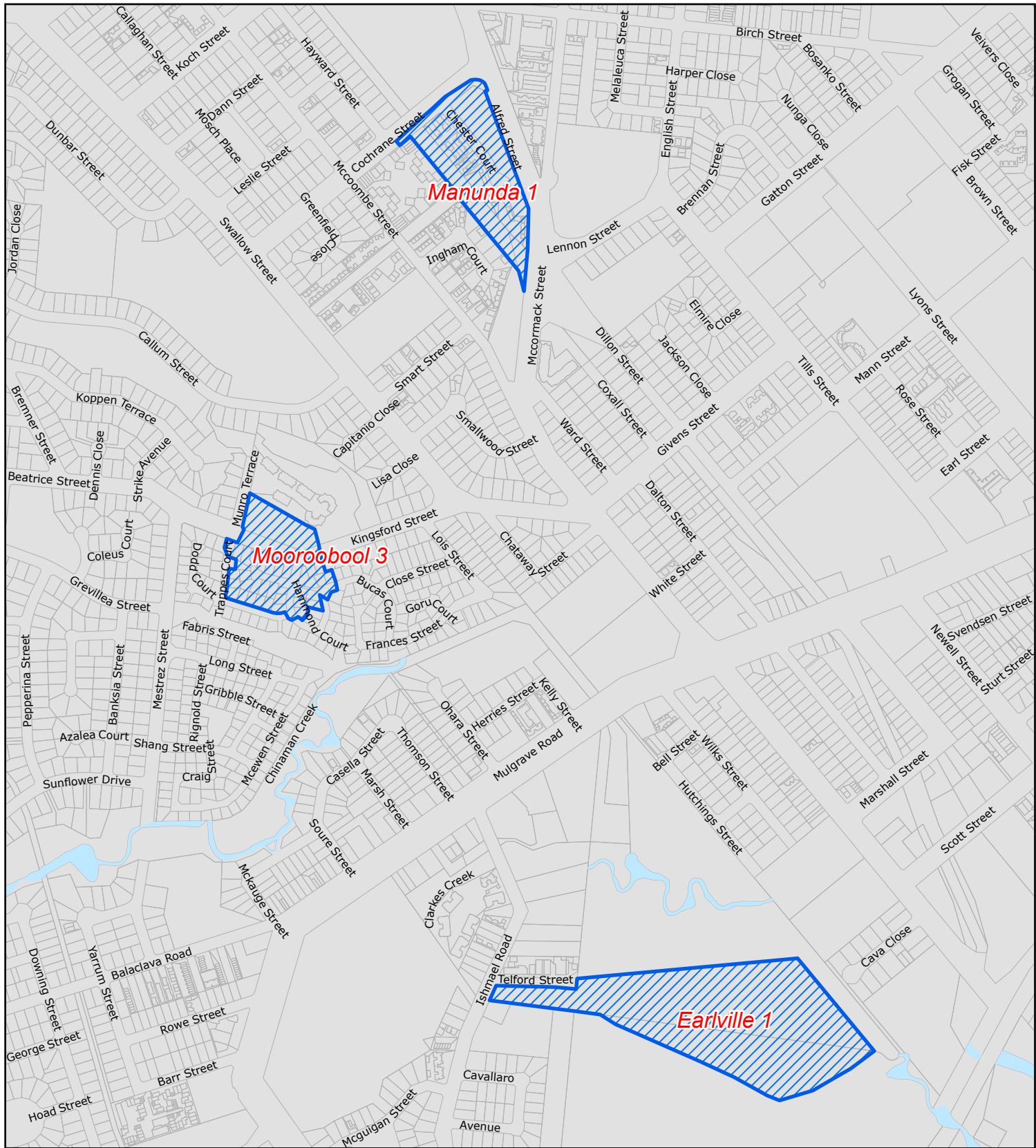
Date of effect: 15 April 2025

-  Electric ant restricted zone
-  Lesser restrictions area
-  Property boundary



This map is the spatial representation of a restricted zone that is contained within the electric ant biosecurity zone identified on the 'Electric Ant Biosecurity Zone Map - EA03' dated 30 September 2024. This map has been prepared using spatial data in existence as at 15 April 2025. Updated spatial data for the land the map applies to can be sourced from <http://qldspatial.information.qld.gov.au/catalogue/> and viewed using the interactive map <https://www.daf.qld.gov.au/ElectricAntMap>. The spatial accuracy of the areas depicted on this map is subject to the accuracy of the Digital Cadastre Data Base dataset supplied under licence by the Queensland Department of Natural Resources and Mines, Manufacturing and Regional and Rural Development. This map also incorporates additional datasets supplied by the Queensland Department of Natural Resources and Mines, Manufacturing and Regional and Rural Development. These datasets are licensed under a Creative Commons Attribution 4.0 Australia Licence. Acknowledgements © State of Queensland (Department of Primary Industries) 2025. © State of Queensland (Department of Natural Resources and Mines, Manufacturing and Regional and Rural Development) 2025.








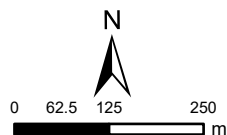
ELECTRIC ANT RESTRICTED ZONE



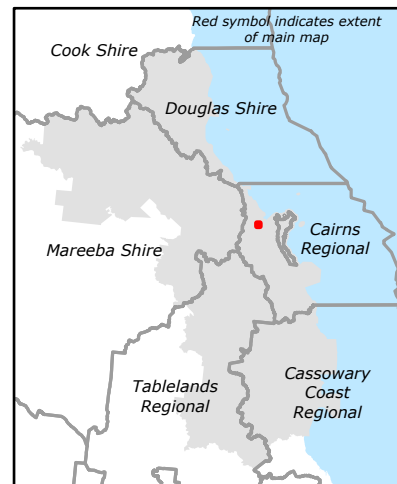
Earlville 1, Manunda 1, and Mooroolbool 3

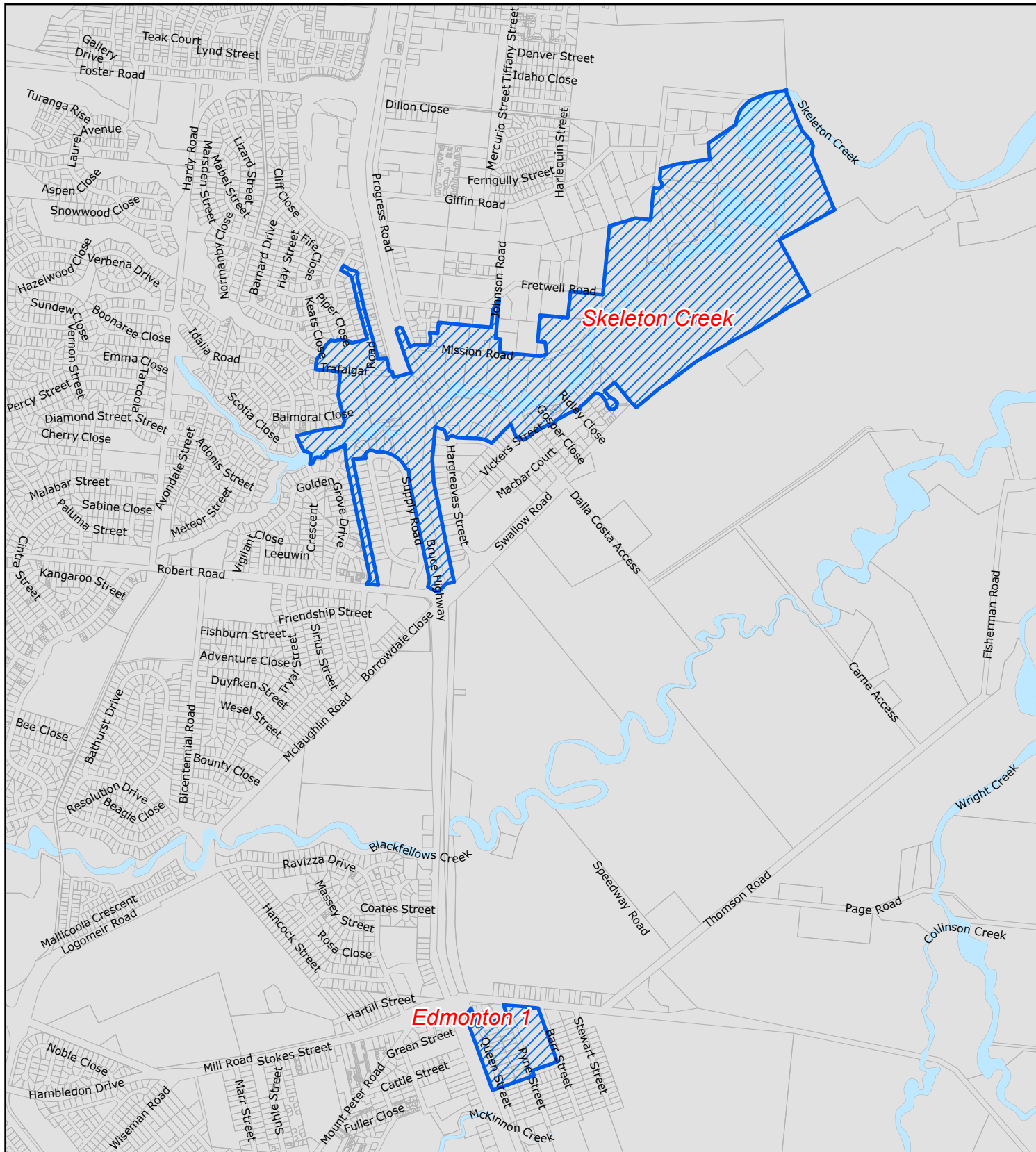
Date of effect: 15 April 2025

-  Electric ant restricted zone
-  Lesser restrictions area
-  Property boundary



This map is the spatial representation of a restricted zone that is contained within the electric ant biosecurity zone identified on the 'Electric Ant Biosecurity Zone Map - EA03' dated 30 September 2024. This map has been prepared using spatial data in existence as at 15 April 2025. Updated spatial data for the land the map applies to can be sourced from <http://qldspatial.information.qld.gov.au/catalogue/> and viewed using the interactive map <https://www.daf.qld.gov.au/ElectricAntMap>. The spatial accuracy of the areas depicted on this map is subject to the accuracy of the Digital Cadastre Data Base dataset supplied under licence by the Queensland Department of Natural Resources and Mines, Manufacturing and Regional and Rural Development. This map also incorporates additional datasets supplied by the Queensland Department of Natural Resources and Mines, Manufacturing and Regional and Rural Development. These datasets are licensed under a Creative Commons Attribution 4.0 Australia Licence. Acknowledgements © State of Queensland (Department of Primary Industries) 2025. © State of Queensland (Department of Natural Resources and Mines, Manufacturing and Regional and Rural Development) 2025.





ELECTRIC ANT RESTRICTED ZONE



Queensland
Government

Edmonton 1, and Skeleton Creek

Date of effect: 15 April 2025



Electric ant restricted zone



Lesser restrictions area

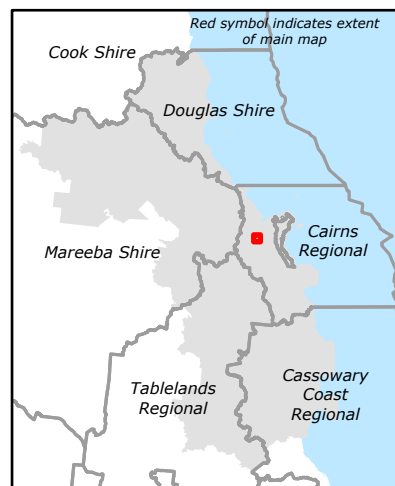


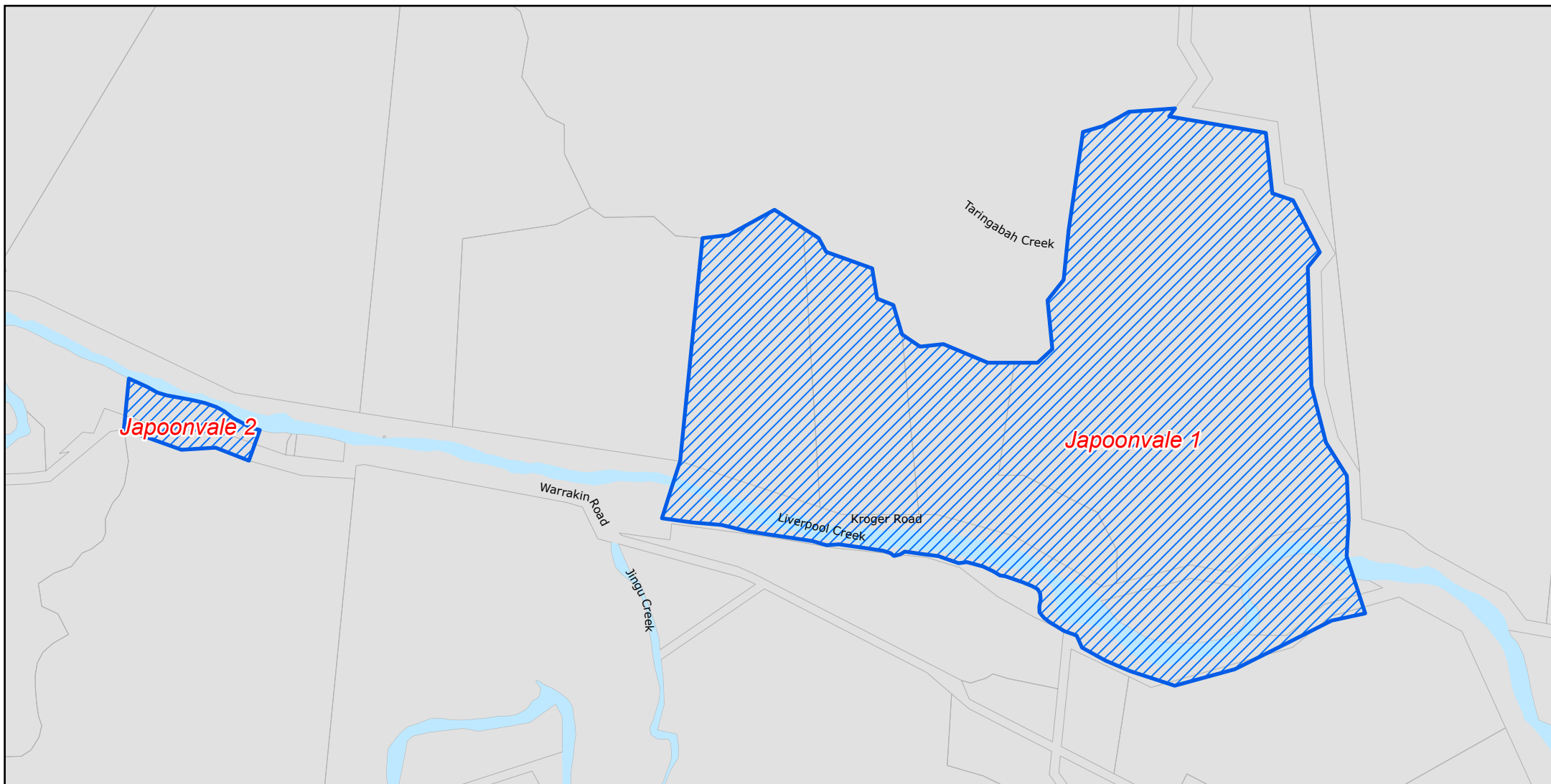
Property boundary



0 125 250 500
m

This map is the spatial representation of a restricted zone that is contained within the electric ant biosecurity zone identified on the 'Electric Ant Biosecurity Zone Map - EA03' dated 30 September 2024. This map has been prepared using spatial data in existence as at 15 April 2025. Updated spatial data for the land the map applies to can be sourced from <http://qldspatial.information.qld.gov.au/catalogue/> and viewed using the interactive map <https://www.daf.qld.gov.au/ElectricAntMap>. The spatial accuracy of the areas depicted on this map is subject to the accuracy of the Digital Cadastre Data Base dataset supplied under licence by the Queensland Department of Natural Resources and Mines, Manufacturing and Regional and Rural Development. This map also incorporates additional datasets supplied by the Queensland Department of Natural Resources and Mines, Manufacturing and Regional and Rural Development. These datasets are licensed under a Creative Commons Attribution 4.0 Australia Licence. Acknowledgements © State of Queensland (Department of Primary Industries) 2025. © State of Queensland (Department of Natural Resources and Mines, Manufacturing and Regional and Rural Development) 2025.








ELECTRIC ANT RESTRICTED ZONE

Japoonvale 1, and Japoonvale 2

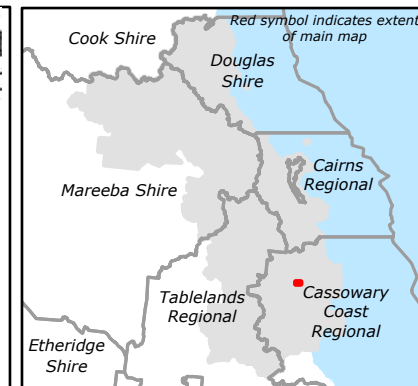
Date of effect: 15 April 2025

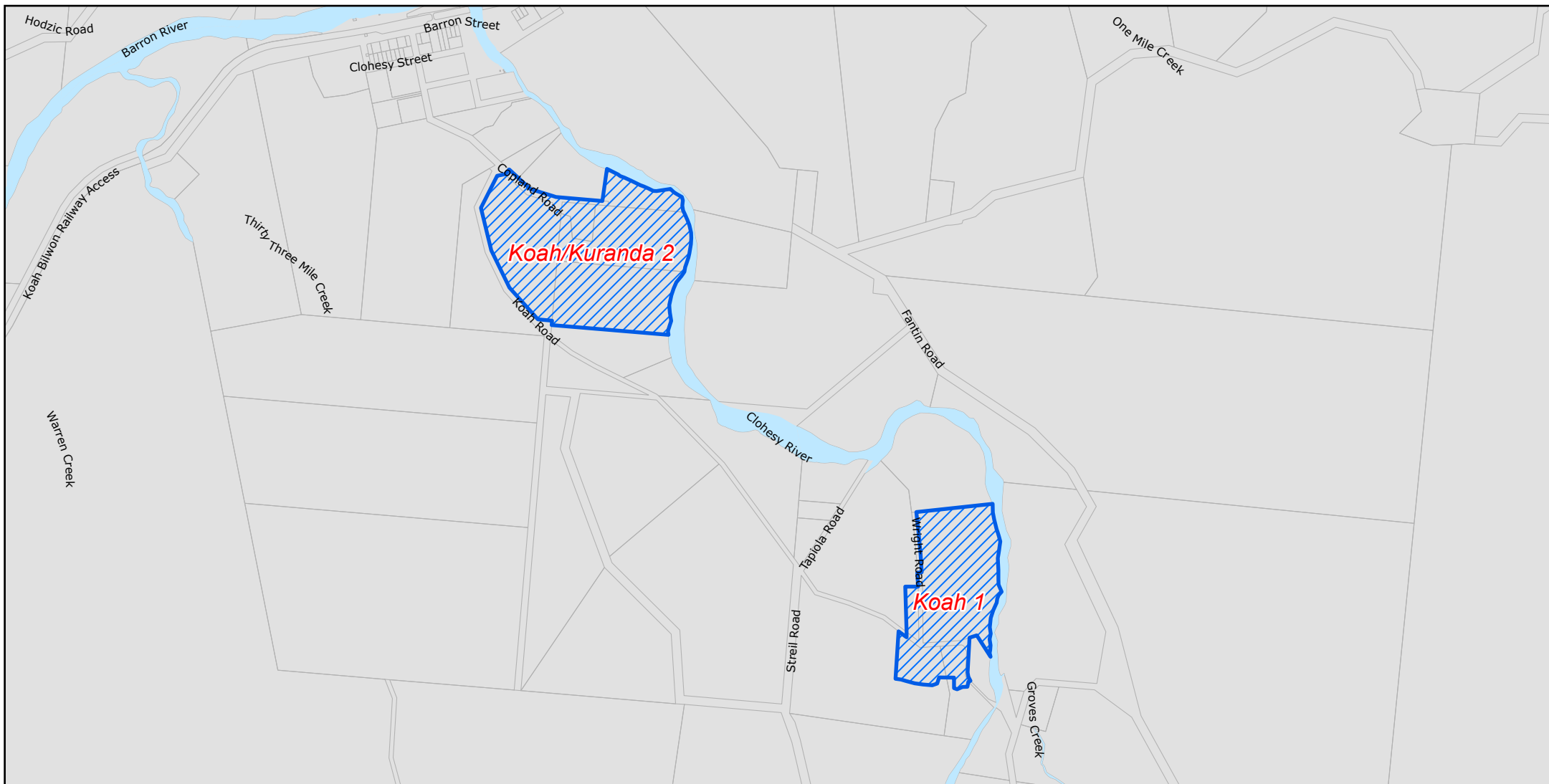
-  Electric ant restricted zone
-  Lesser restrictions area
-  Property boundary



0 130 250 500
m

This map is the spatial representation of a restricted zone that is contained within the electric ant biosecurity zone identified on the 'Electric Ant Biosecurity Zone Map - EA03' dated 30 September 2024. This map has been prepared using spatial data in existence as at 15 April 2025. Updated spatial data for the land the map applies to can be sourced from <http://qldspatial.information.qld.gov.au/catalogue/> and viewed using the interactive map <https://www.daf.qld.gov.au/ElectricAntMap>. The spatial accuracy of the areas depicted on this map is subject to the accuracy of the Digital Cadastre Data Base dataset supplied under licence by the Queensland Department of Natural Resources and Mines, Manufacturing and Regional and Rural Development. This map also incorporates additional datasets supplied by the Queensland Department of Natural Resources and Mines, Manufacturing and Regional and Rural Development. These datasets are licensed under a Creative Commons Attribution 4.0 Australia Licence. Acknowledgements © State of Queensland (Department of Primary Industries) 2025. © State of Queensland (Department of Natural Resources and Mines, Manufacturing and Regional and Rural Development) 2025.








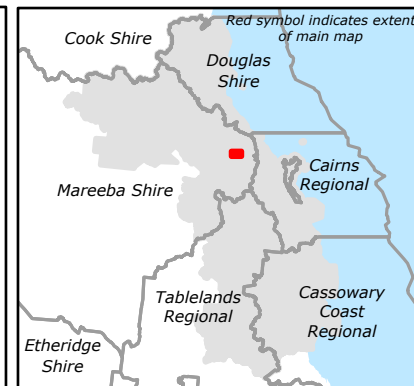
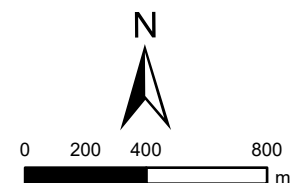
ELECTRIC ANT RESTRICTED ZONE

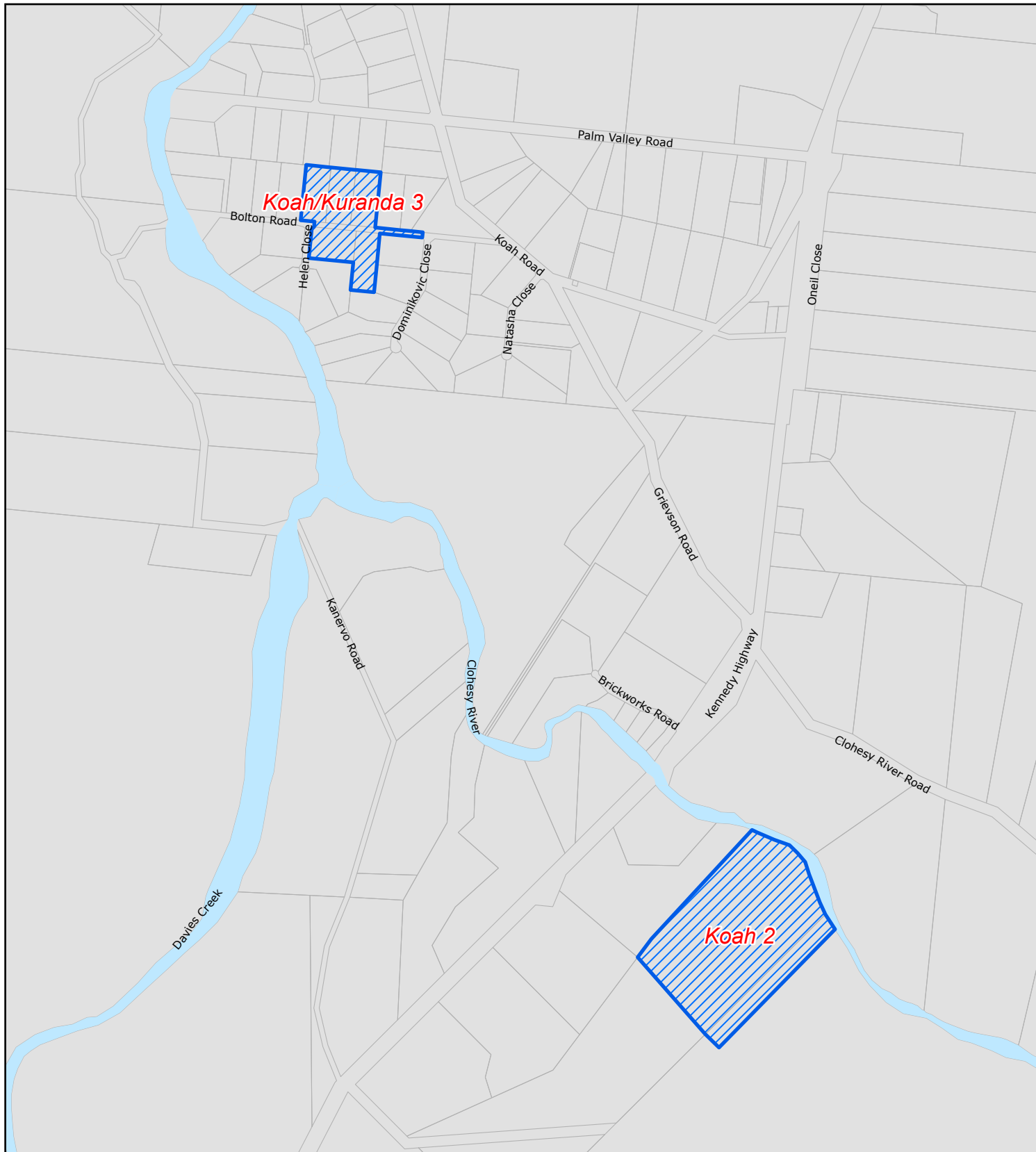
Koah 1, and Koah/Kuranda 2

Date of effect: 15 April 2025

-  Electric ant restricted zone
-  Lesser restrictions area
-  Property boundary

This map is the spatial representation of a restricted zone that is contained within the electric ant biosecurity zone identified on the 'Electric Ant Biosecurity Zone Map - EA03' dated 30 September 2024. This map has been prepared using spatial data in existence as at 15 April 2025. Updated spatial data for the land the map applies to can be sourced from <http://qldspatial.information.qld.gov.au/catalogue/> and viewed using the interactive map <https://www.daf.qld.gov.au/ElectricAntMap>. The spatial accuracy of the areas depicted on this map is subject to the accuracy of the Digital Cadastre Data Base dataset supplied under licence by the Queensland Department of Natural Resources and Mines, Manufacturing and Regional and Rural Development. This map also incorporates additional datasets supplied by the Queensland Department of Natural Resources and Mines, Manufacturing and Regional and Rural Development. These datasets are licensed under a Creative Commons Attribution 4.0 Australia Licence. Acknowledgements © State of Queensland (Department of Primary Industries) 2025. © State of Queensland (Department of Natural Resources and Mines, Manufacturing and Regional and Rural Development) 2025.





ELECTRIC ANT RESTRICTED ZONE



Queensland
Government

Koah 2, and Koah/Kuranda 3

Date of effect: 15 April 2025



Electric ant restricted zone



Lesser restrictions area

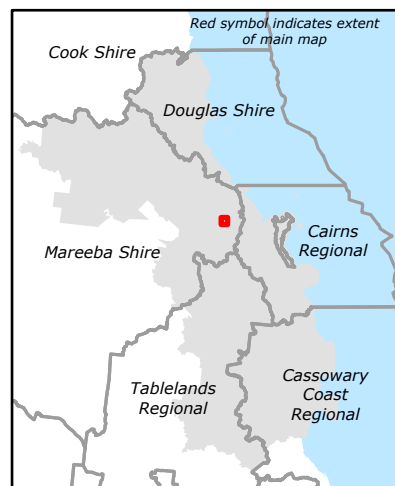


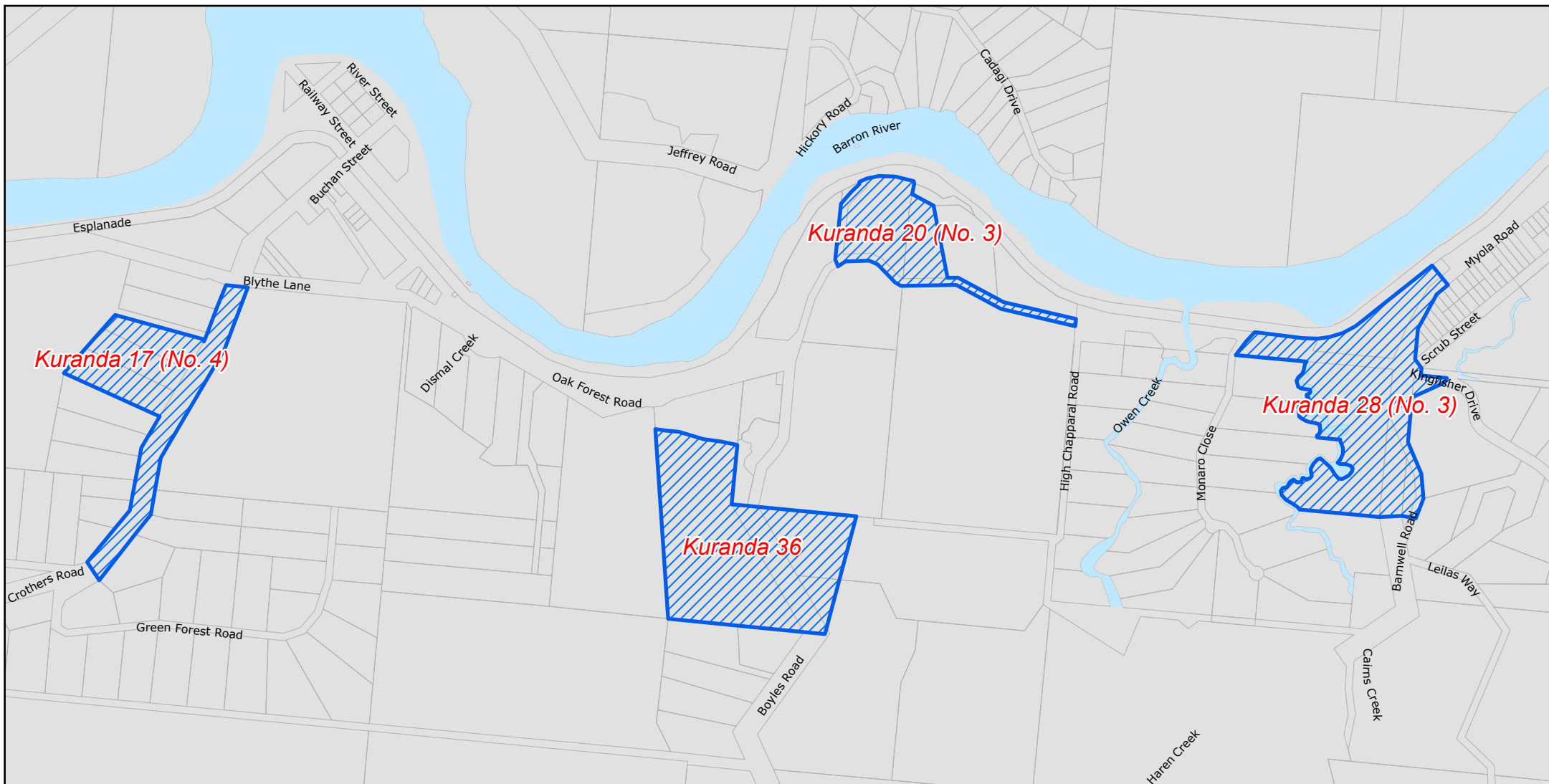
Property boundary



0 125 250 500
m

This map is the spatial representation of a restricted zone that is contained within the electric ant biosecurity zone identified on the 'Electric Ant Biosecurity Zone Map - EA03' dated 30 September 2024. This map has been prepared using spatial data in existence as at 15 April 2025. Updated spatial data for the land map applies to can be sourced from <http://qldspatial.information.qld.gov.au/catalogue/> and viewed using the interactive map <https://www.daf.qld.gov.au/ElectricAntMap>. The spatial accuracy of the areas depicted on this map is subject to the accuracy of the Digital Cadastre Data Base dataset supplied under licence by the Queensland Department of Natural Resources and Mines, Manufacturing and Regional and Rural Development. This map also incorporates additional datasets supplied by the Queensland Department of Natural Resources and Mines, Manufacturing and Regional and Rural Development. These datasets are licensed under a Creative Commons Attribution 4.0 Australia Licence. Acknowledgements © State of Queensland (Department of Primary Industries) 2025. © State of Queensland (Department of Natural Resources and Mines, Manufacturing and Regional and Rural Development) 2025.








ELECTRIC ANT RESTRICTED ZONE

Kuranda 17 (No. 4), Kuranda 20 (No. 3), Kuranda 28 (No. 3), and Kuranda 36

Date of effect: 15 April 2025

-  Electric ant restricted zone
-  Lesser restrictions area
-  Property boundary

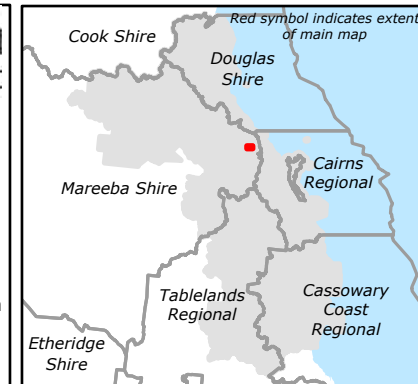


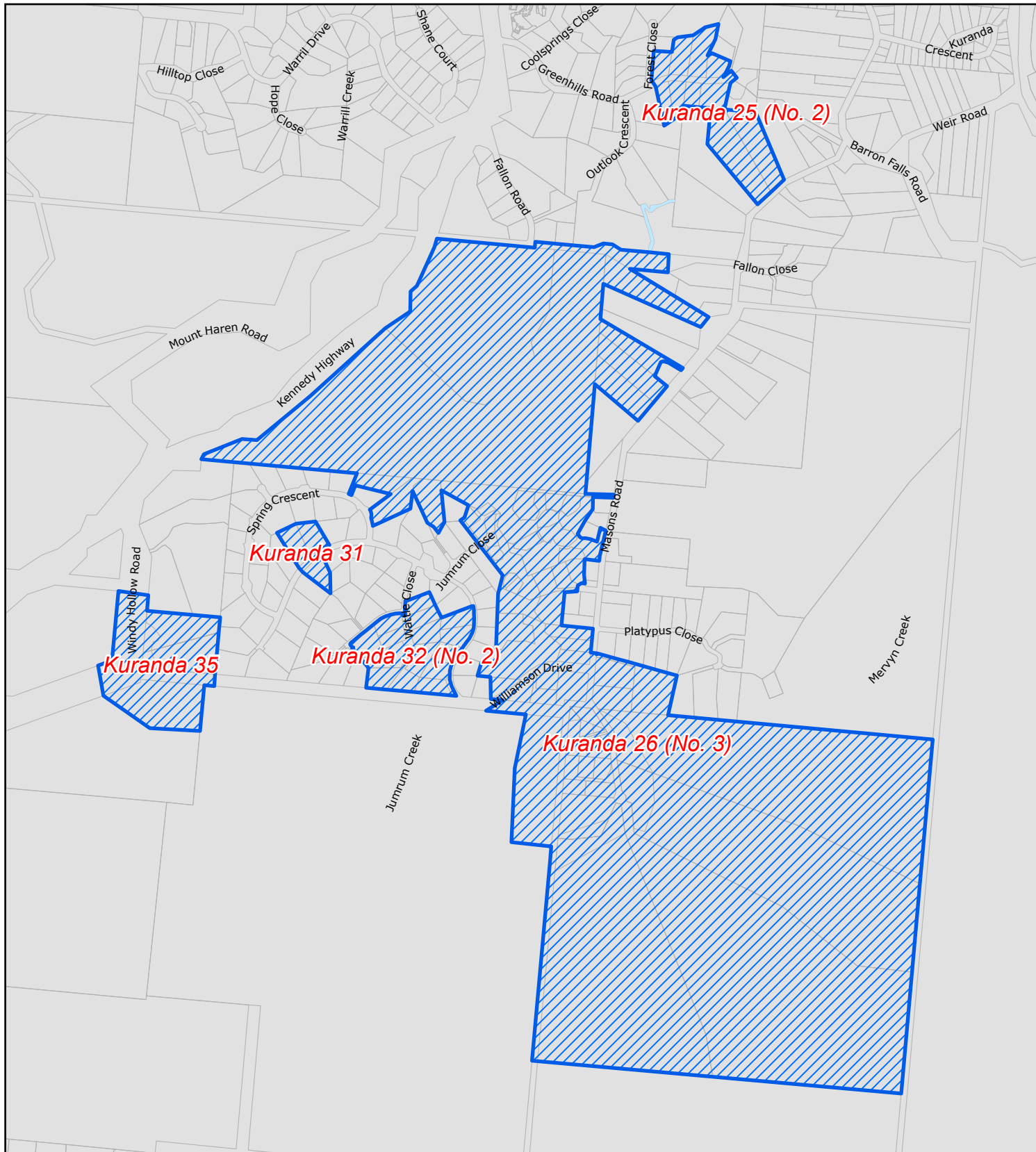
Queensland Government



0 150 300 600 m

This map is the spatial representation of a restricted zone that is contained within the electric ant biosecurity zone identified on the 'Electric Ant Biosecurity Zone Map - EA03' dated 30 September 2024. This map has been prepared using spatial data in existence as at 15 April 2025. Updated spatial data for the land the map applies to can be sourced from <http://qldspatial.information.qld.gov.au/catalogue/> and viewed using the interactive map <https://www.daf.qld.gov.au/ElectricAntMap>. The spatial accuracy of the areas depicted on this map is subject to the accuracy of the Digital Cadastre Data Base dataset supplied under licence by the Queensland Department of Natural Resources and Mines, Manufacturing and Regional and Rural Development. This map also incorporates additional datasets supplied by the Queensland Department of Natural Resources and Mines, Manufacturing and Regional and Rural Development. These datasets are licensed under a Creative Commons Attribution 4.0 Australia Licence. Acknowledgements © State of Queensland (Department of Primary Industries) 2025. © State of Queensland (Department of Natural Resources and Mines, Manufacturing and Regional and Rural Development) 2025.








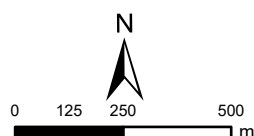
ELECTRIC ANT RESTRICTED ZONE



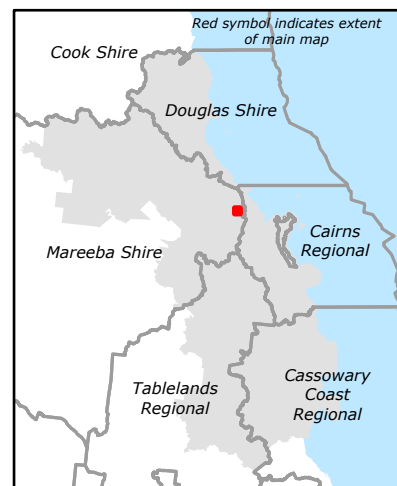
**Kuranda 25 (No. 2), Kuranda 26 (No. 3), Kuranda 31,
Kuranda 32 (No. 2), and Kuranda 35**

Date of effect: 15 April 2025

-  Electric ant restricted zone
-  Lesser restrictions area
-  Property boundary



This map is the spatial representation of a restricted zone that is contained within the electric ant biosecurity zone identified on the 'Electric Ant Biosecurity Zone Map - EA03' dated 30 September 2024. This map has been prepared using spatial data in existence as at 15 April 2025. Updated spatial data for the land map applies to can be sourced from <http://qldspatial.information.qld.gov.au/catalogue/> and viewed using the interactive map <https://www.daf.qld.gov.au/ElectricAntMap>. The spatial accuracy of the areas depicted on this map is subject to the accuracy of the Digital Cadastre Data Base dataset supplied under licence by the Queensland Department of Natural Resources and Mines, Manufacturing and Regional and Rural Development. This map also incorporates additional datasets supplied by the Queensland Department of Natural Resources and Mines, Manufacturing and Regional and Rural Development. These datasets are licensed under a Creative Commons Attribution 4.0 Australia Licence. Acknowledgements © State of Queensland (Department of Primary Industries) 2025. © State of Queensland (Department of Natural Resources and Mines, Manufacturing and Regional and Rural Development) 2025.








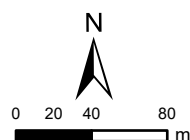
ELECTRIC ANT RESTRICTED ZONE



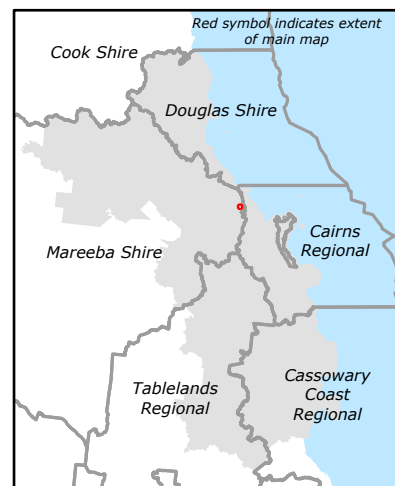
Kuranda 29

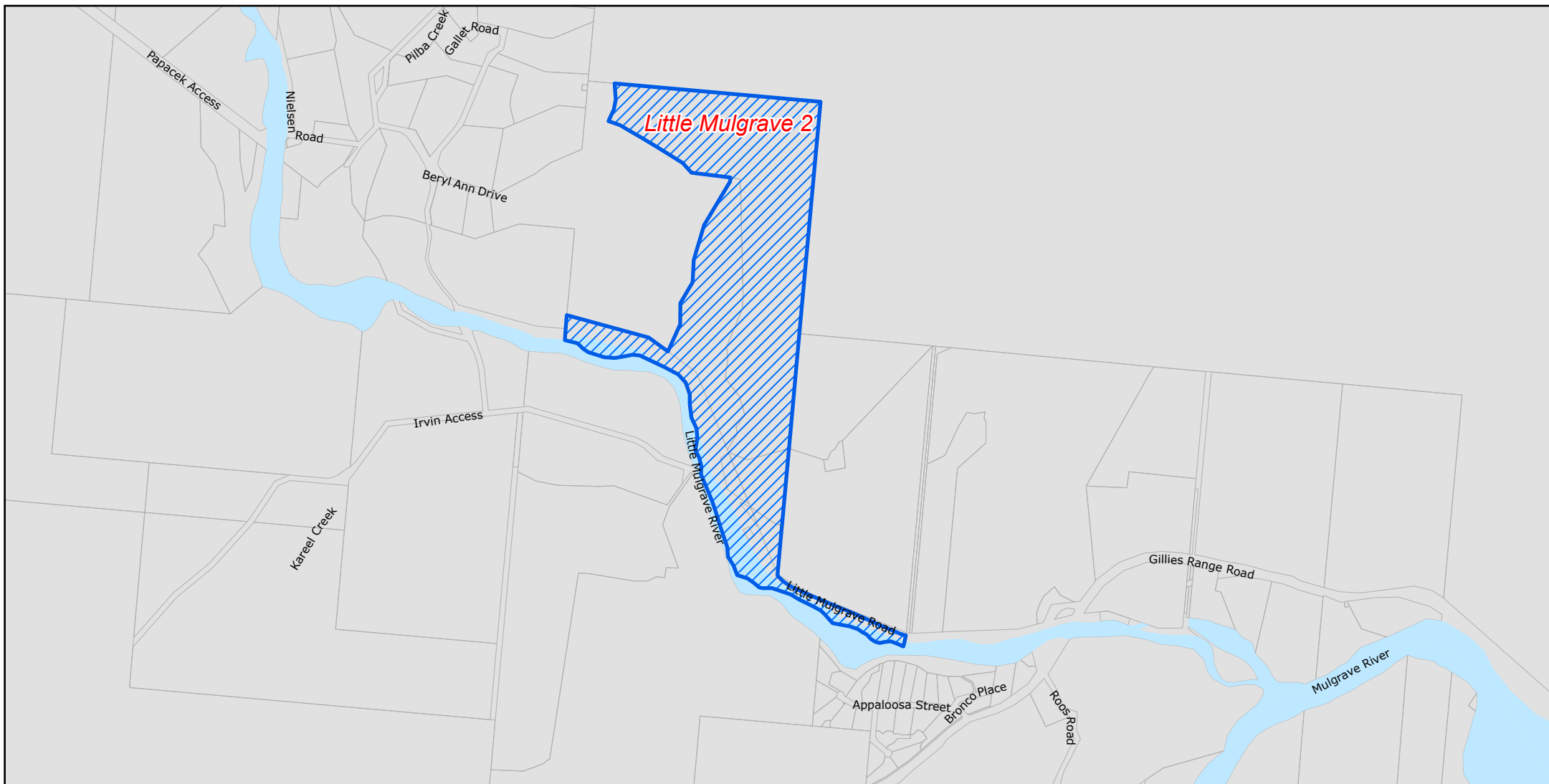
Date of effect: 15 April 2025

-  Electric ant restricted zone
-  Lesser restrictions area
-  Property boundary



This map is the spatial representation of a restricted zone that is contained within the electric ant biosecurity zone identified on the 'Electric Ant Biosecurity Zone Map - EA03' dated 30 September 2024. This map has been prepared using spatial data in existence as at 15 April 2025. Updated spatial data for the land the map applies to can be sourced from <http://qldspatial.information.qld.gov.au/catalogue/> and viewed using the interactive map <https://www.daf.qld.gov.au/ElectricAntMap>. The spatial accuracy of the areas depicted on this map is subject to the accuracy of the Digital Cadastre Data Base dataset supplied under licence by the Queensland Department of Natural Resources and Mines, Manufacturing and Regional and Rural Development. This map also incorporates additional datasets supplied by the Queensland Department of Natural Resources and Mines, Manufacturing and Regional and Rural Development. These datasets are licensed under a Creative Commons Attribution 4.0 Australia Licence. Acknowledgements © State of Queensland (Department of Primary Industries) 2025. © State of Queensland (Department of Natural Resources and Mines, Manufacturing and Regional and Rural Development) 2025.






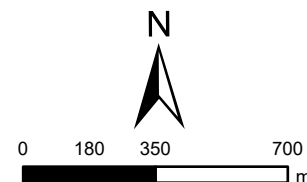


ELECTRIC ANT RESTRICTED ZONE

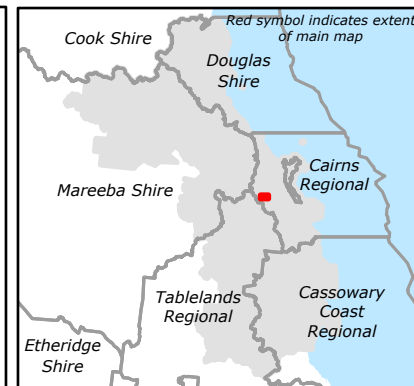
Little Mulgrave 2

Date of effect: 15 April 2025

-  Electric ant restricted zone
-  Lesser restrictions area
-  Property boundary



This map is the spatial representation of a restricted zone that is contained within the electric ant biosecurity zone identified on the 'Electric Ant Biosecurity Zone Map - EA03' dated 30 September 2024. This map has been prepared using spatial data in existence as at 15 April 2025. Updated spatial data for the land the map applies to can be sourced from <http://qldspatial.information.qld.gov.au/catalogue/> and viewed using the interactive map <https://www.daf.qld.gov.au/ElectricAntMap>. The spatial accuracy of the areas depicted on this map is subject to the accuracy of the Digital Cadastre Data Base dataset supplied under licence by the Queensland Department of Natural Resources and Mines, Manufacturing and Regional and Rural Development. This map also incorporates additional datasets supplied by the Queensland Department of Natural Resources and Mines, Manufacturing and Regional and Rural Development. These datasets are licensed under a Creative Commons Attribution 4.0 Australia Licence. Acknowledgements © State of Queensland (Department of Primary Industries) 2025. © State of Queensland (Department of Natural Resources and Mines, Manufacturing and Regional and Rural Development) 2025.








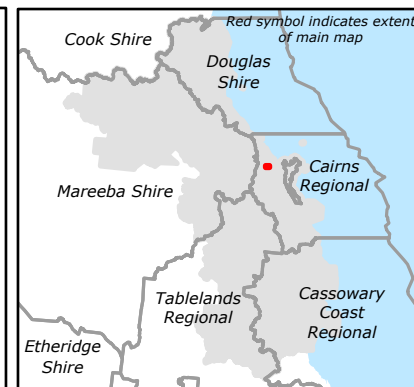
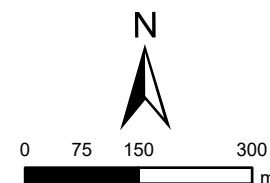
ELECTRIC ANT RESTRICTED ZONE

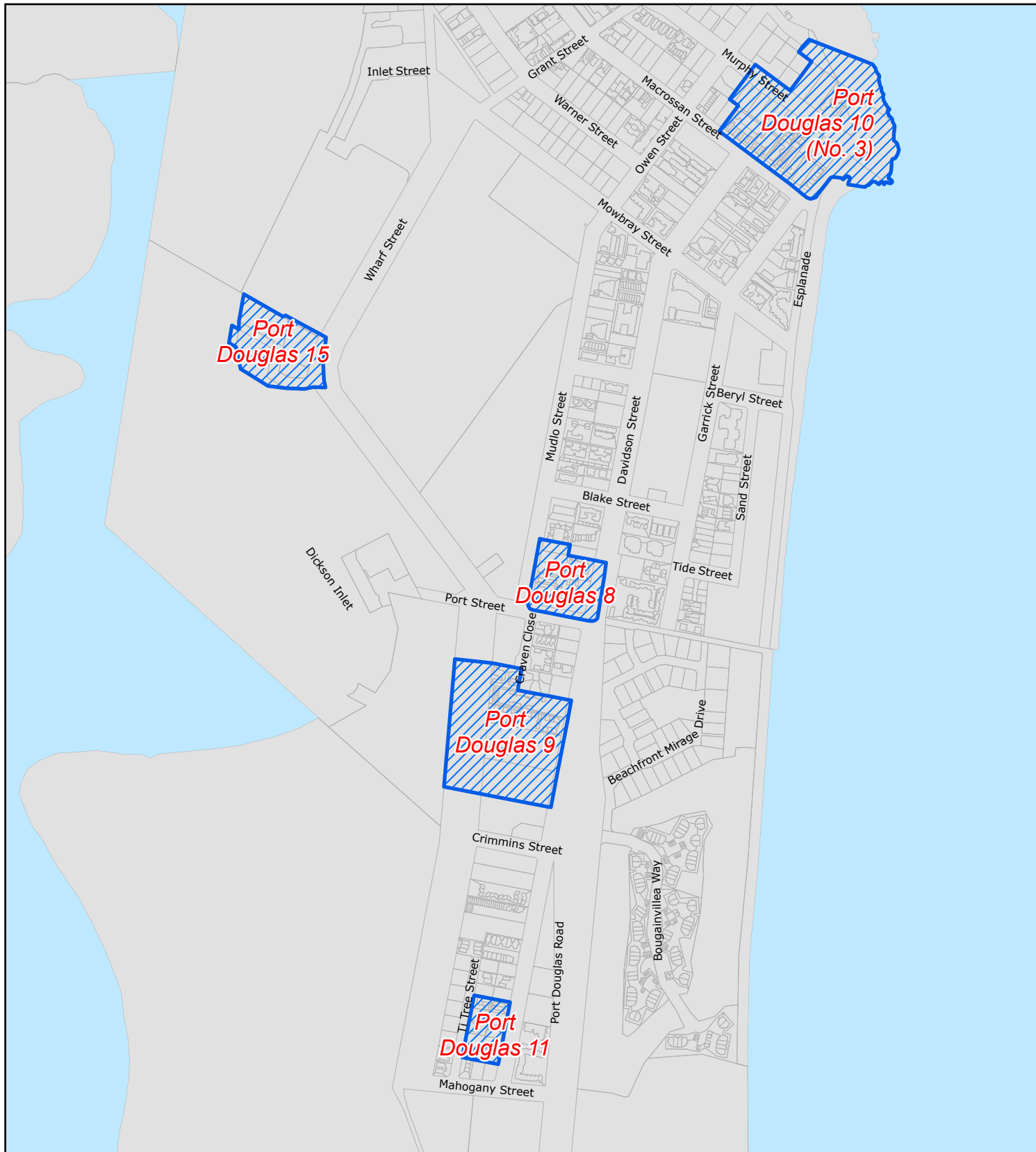
Manoorra 5, and Manoorra 7, and Manoorra 8

Date of effect: 15 April 2025

-  Electric ant restricted zone
-  Lesser restrictions area
-  Property boundary

This map is the spatial representation of a restricted zone that is contained within the electric ant biosecurity zone identified on the 'Electric Ant Biosecurity Zone Map - EA03' dated 30 September 2024. This map has been prepared using spatial data in existence as at 15 April 2025. Updated spatial data for the land the map applies to can be sourced from <http://qldspatial.information.qld.gov.au/catalogue/> and viewed using the interactive map <https://www.daf.qld.gov.au/ElectricAntMap>. The spatial accuracy of the areas depicted on this map is subject to the accuracy of the Digital Cadastre Data Base dataset supplied under licence by the Queensland Department of Natural Resources and Mines, Manufacturing and Regional and Rural Development. This map also incorporates additional datasets supplied by the Queensland Department of Natural Resources and Mines, Manufacturing and Regional and Rural Development. These datasets are licensed under a Creative Commons Attribution 4.0 Australia Licence. Acknowledgements © State of Queensland (Department of Primary Industries) 2025. © State of Queensland (Department of Natural Resources and Mines, Manufacturing and Regional and Rural Development) 2025.








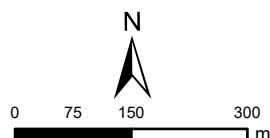
ELECTRIC ANT RESTRICTED ZONE



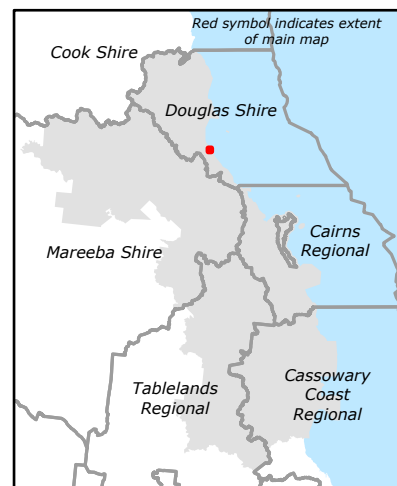
**Port Douglas 8, Port Douglas 9, Port Douglas 10 (No. 3),
Port Douglas 11, and Port Douglas 15**

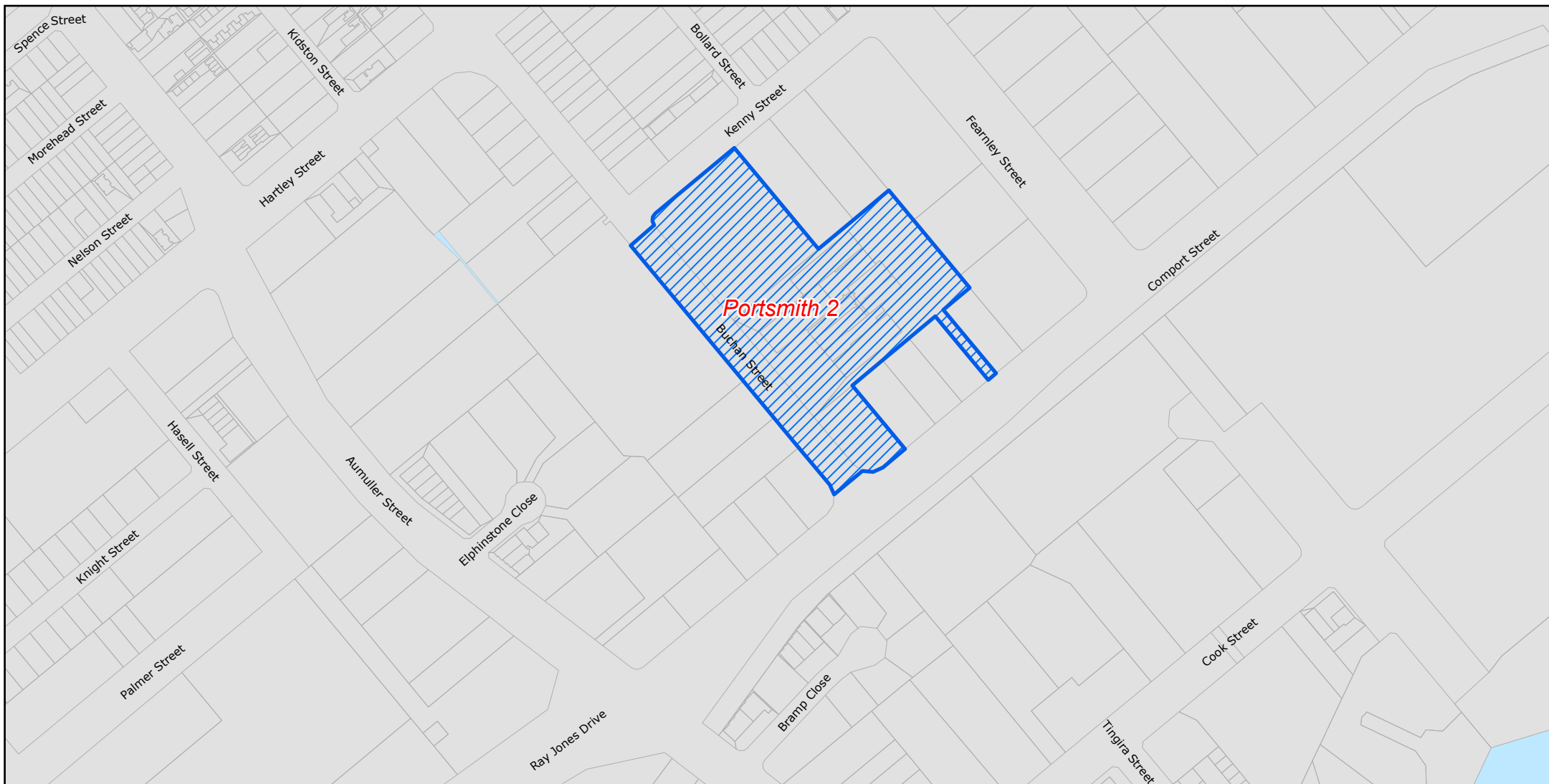
Date of effect: 15 April 2025

-  Electric ant restricted zone
-  Lesser restrictions area
-  Property boundary



This map is the spatial representation of a restricted zone that is contained within the electric ant biosecurity zone identified on the 'Electric Ant Biosecurity Zone Map - EA03' dated 30 September 2024. This map has been prepared using spatial data in existence as at 15 April 2025. Updated spatial data for the land map applies to can be sourced from <http://qldspatial.information.qld.gov.au/catalogue/> and viewed using the interactive map <https://www.daf.qld.gov.au/ElectricAntMap>. The spatial accuracy of the areas depicted on this map is subject to the accuracy of the Digital Cadastre Data Base dataset supplied under licence by the Queensland Department of Natural Resources and Mines, Manufacturing and Regional and Rural Development. This map also incorporates additional datasets supplied by the Queensland Department of Natural Resources and Mines, Manufacturing and Regional and Rural Development. These datasets are licensed under a Creative Commons Attribution 4.0 Australia Licence. Acknowledgements: © State of Queensland (Department of Primary Industries) 2025. © State of Queensland (Department of Natural Resources and Mines, Manufacturing and Regional and Rural Development) 2025.








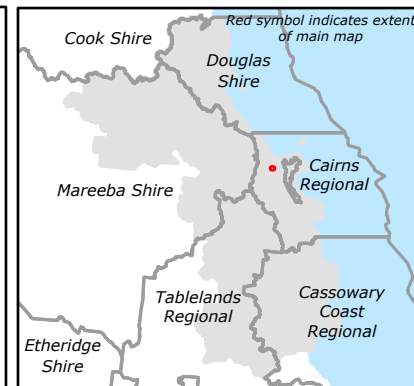
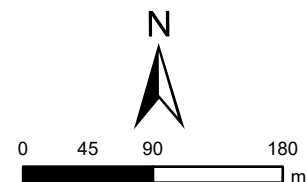
ELECTRIC ANT RESTRICTED ZONE

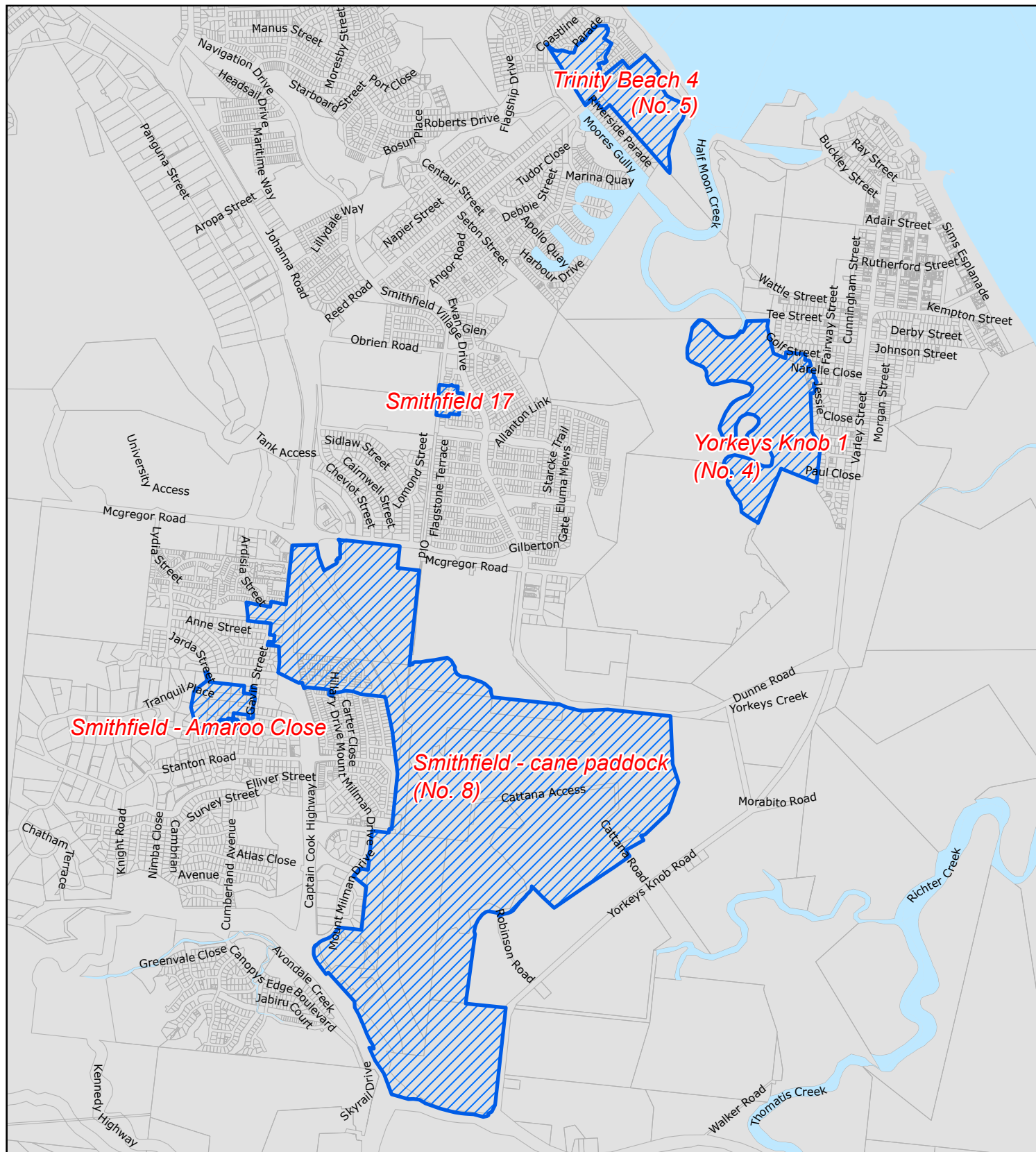
Portsmouth 2

Date of effect: 15 April 2025

-  Electric ant restricted zone
-  Lesser restrictions area
-  Property boundary

This map is the spatial representation of a restricted zone that is contained within the electric ant biosecurity zone identified on the 'Electric Ant Biosecurity Zone Map - EA03' dated 30 September 2024. This map has been prepared using spatial data in existence as at 15 April 2025. Updated spatial data for the land the map applies to can be sourced from <http://qldspatial.information.qld.gov.au/catalogue/> and viewed using the interactive map <https://www.daf.qld.gov.au/ElectricAntMap>. The spatial accuracy of the areas depicted on this map is subject to the accuracy of the Digital Cadastre Data Base dataset supplied under licence by the Queensland Department of Natural Resources and Mines, Manufacturing and Regional and Rural Development. This map also incorporates additional datasets supplied by the Queensland Department of Natural Resources and Mines, Manufacturing and Regional and Rural Development. These datasets are licensed under a Creative Commons Attribution 4.0 Australia Licence. Acknowledgements © State of Queensland (Department of Primary Industries) 2025. © State of Queensland (Department of Natural Resources and Mines, Manufacturing and Regional and Rural Development) 2025.








ELECTRIC ANT RESTRICTED ZONE



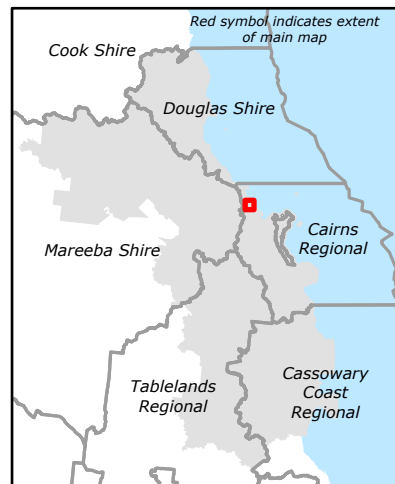
**Smithfield – Amaroo Close, Smithfield – cane paddock (No. 8),
Smithfield 17, Trinity Beach 4 (No. 5), and Yorkeys Knob 1 (No. 4)**

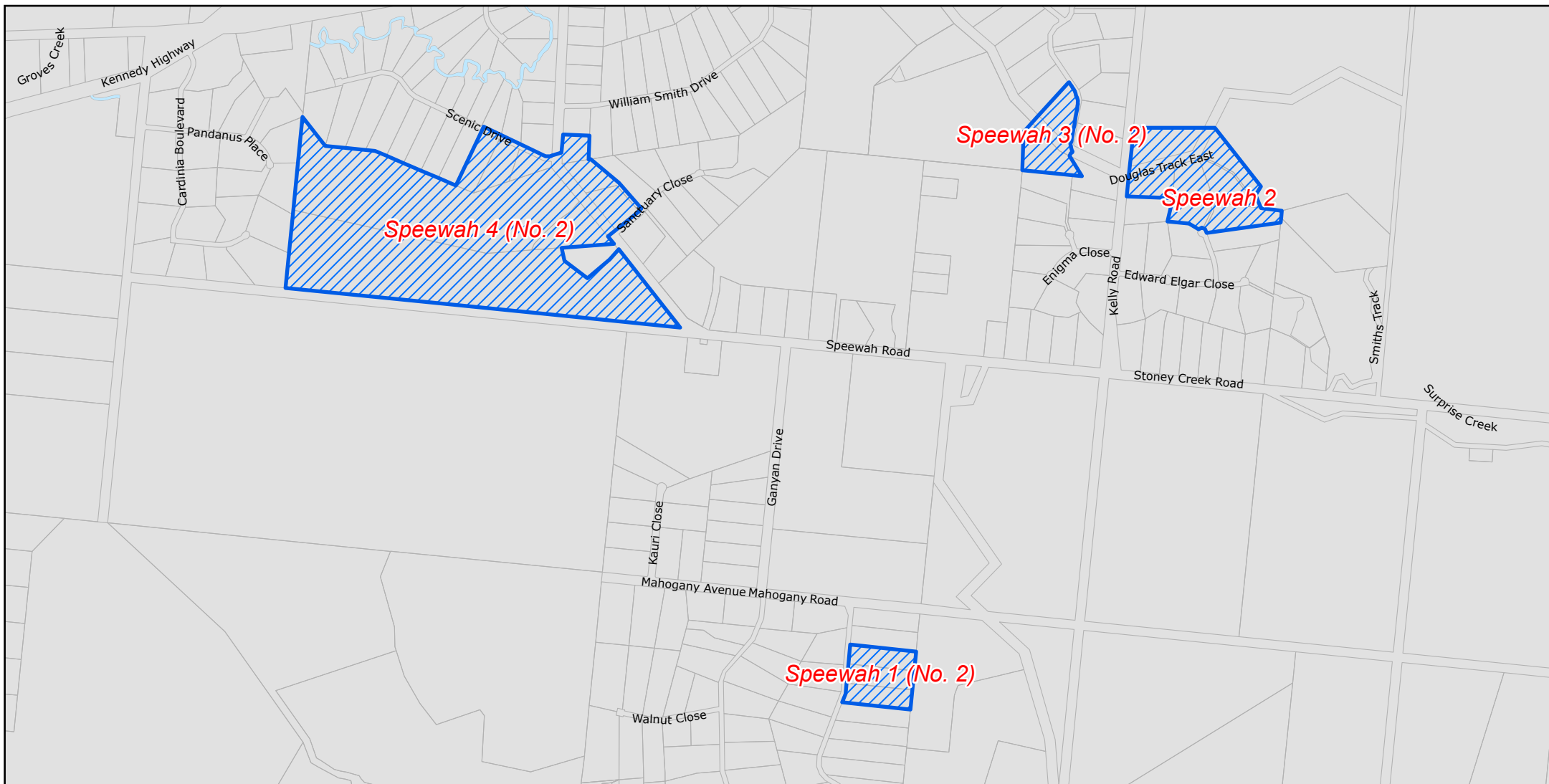
Date of effect: 15 April 2025

-  Electric ant restricted zone
-  Lesser restrictions area
-  Property boundary



This map is the spatial representation of a restricted zone that is contained within the electric ant biosecurity zone identified on the 'Electric Ant Biosecurity Zone Map - EA03' dated 30 September 2024. This map has been prepared using spatial data in existence as at 15 April 2025. Updated spatial data for the land the map applies to can be sourced from <http://qldspatial.information.qld.gov.au/catalogue/> and viewed using the interactive map <https://www.daf.qld.gov.au/ElectricAntMap>. The spatial accuracy of the areas depicted on this map is subject to the accuracy of the Digital Cadastre Data Base dataset supplied under licence by the Queensland Department of Natural Resources and Mines, Manufacturing and Regional and Rural Development. This map also incorporates additional datasets supplied by the Queensland Department of Natural Resources and Mines, Manufacturing and Regional and Rural Development. These datasets are licensed under a Creative Commons Attribution 4.0 Australia Licence. Acknowledgements © State of Queensland (Department of Primary Industries) 2025. © State of Queensland (Department of Natural Resources and Mines, Manufacturing and Regional and Rural Development) 2025.








ELECTRIC ANT RESTRICTED ZONE

Speedwah 1 (No. 2), Speedwah 2, and Speedwah 3 (No. 2), and Speedwah 4 (No. 2)

Date of effect: 15 April 2025

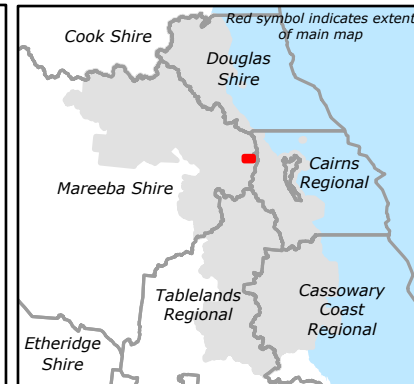
-  Electric ant restricted zone
-  Lesser restrictions area
-  Property boundary



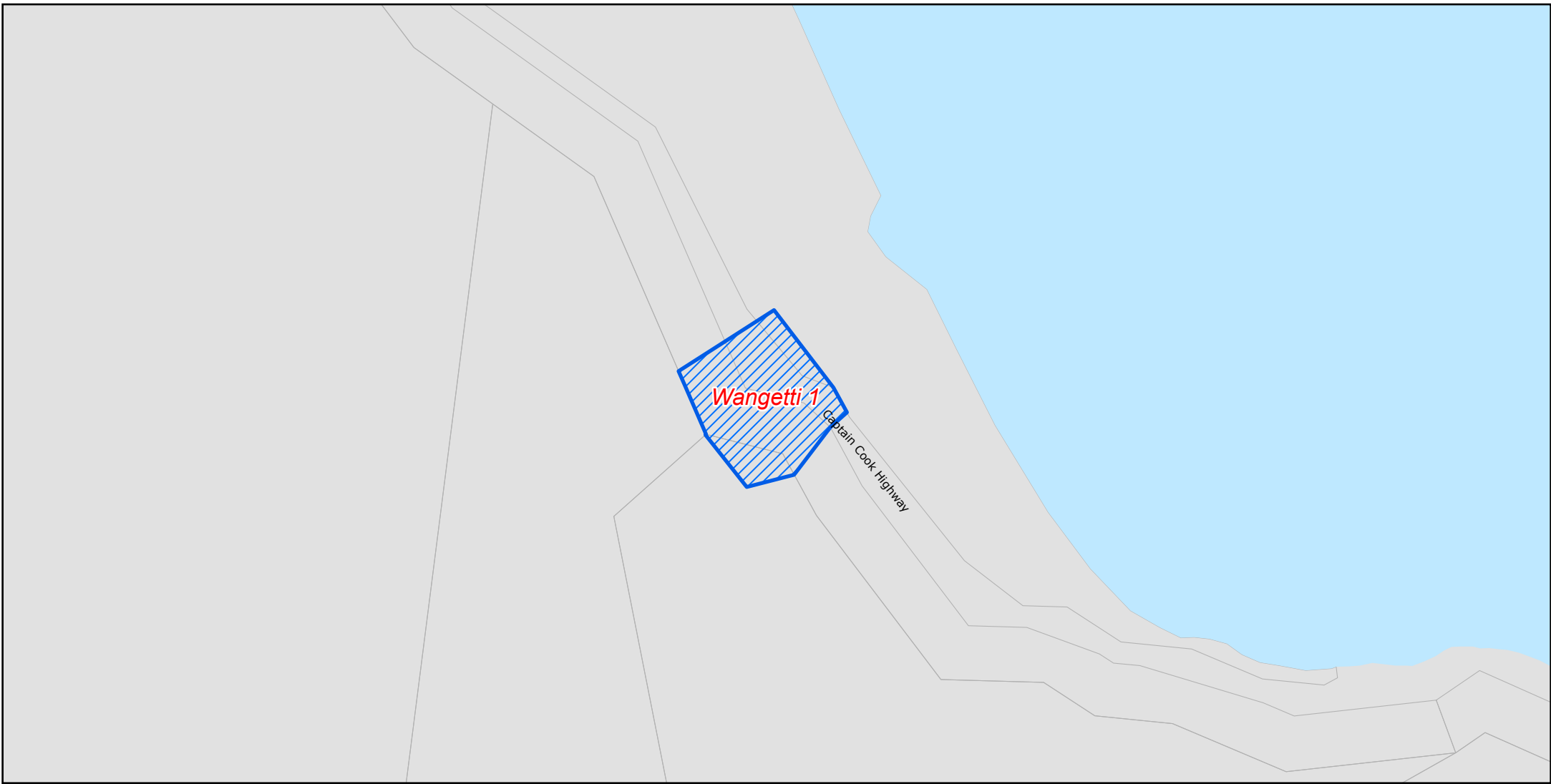
**Queensland
Government**



0 200 400 800
m






This map is the spatial representation of a restricted zone that is contained within the electric ant biosecurity zone identified on the 'Electric Ant Biosecurity Zone Map - EA03' dated 30 September 2024. This map has been prepared using spatial data in existence as at 15 April 2025. Updated spatial data for the land the map applies to can be sourced from <http://qldspatial.information.qld.gov.au/catalogue/> and viewed using the interactive map <https://www.daf.qld.gov.au/ElectricAntMap>. The spatial accuracy of the areas depicted on this map is subject to the accuracy of the Digital Cadastre Data Base dataset supplied under licence by the Queensland Department of Natural Resources and Mines, Manufacturing and Regional and Rural Development. This map also incorporates additional datasets supplied by the Queensland Department of Natural Resources and Mines, Manufacturing and Regional and Rural Development. These datasets are licensed under a Creative Commons Attribution 4.0 Australia Licence. Acknowledgements © State of Queensland (Department of Primary Industries) 2025. © State of Queensland (Department of Natural Resources and Mines, Manufacturing and Regional and Rural Development) 2025.



ELECTRIC ANT RESTRICTED ZONE

Wangetti 1

Date of effect: 15 April 2025

-  Electric ant restricted zone
-  Lesser restrictions area
-  Property boundary

This map is the spatial representation of a restricted zone that is contained within the electric ant biosecurity zone identified on the 'Electric Ant Biosecurity Zone Map - EA03' dated 30 September 2024. This map has been prepared using spatial data in existence as at 15 April 2025. Updated spatial data for the land the map applies to can be sourced from <http://qldspatial.information.qld.gov.au/catalogue/> and viewed using the interactive map <https://www.daf.qld.gov.au/ElectricAntMap>. The spatial accuracy of the areas depicted on this map is subject to the accuracy of the Digital Cadastre Data Base dataset supplied under licence by the Queensland Department of Natural Resources and Mines, Manufacturing and Regional and Rural Development. This map also incorporates additional datasets supplied by the Queensland Department of Natural Resources and Mines, Manufacturing and Regional and Rural Development. These datasets are licensed under a Creative Commons Attribution 4.0 Australia Licence. Acknowledgements © State of Queensland (Department of Primary Industries) 2025. © State of Queensland (Department of Natural Resources and Mines, Manufacturing and Regional and Rural Development) 2025.

