

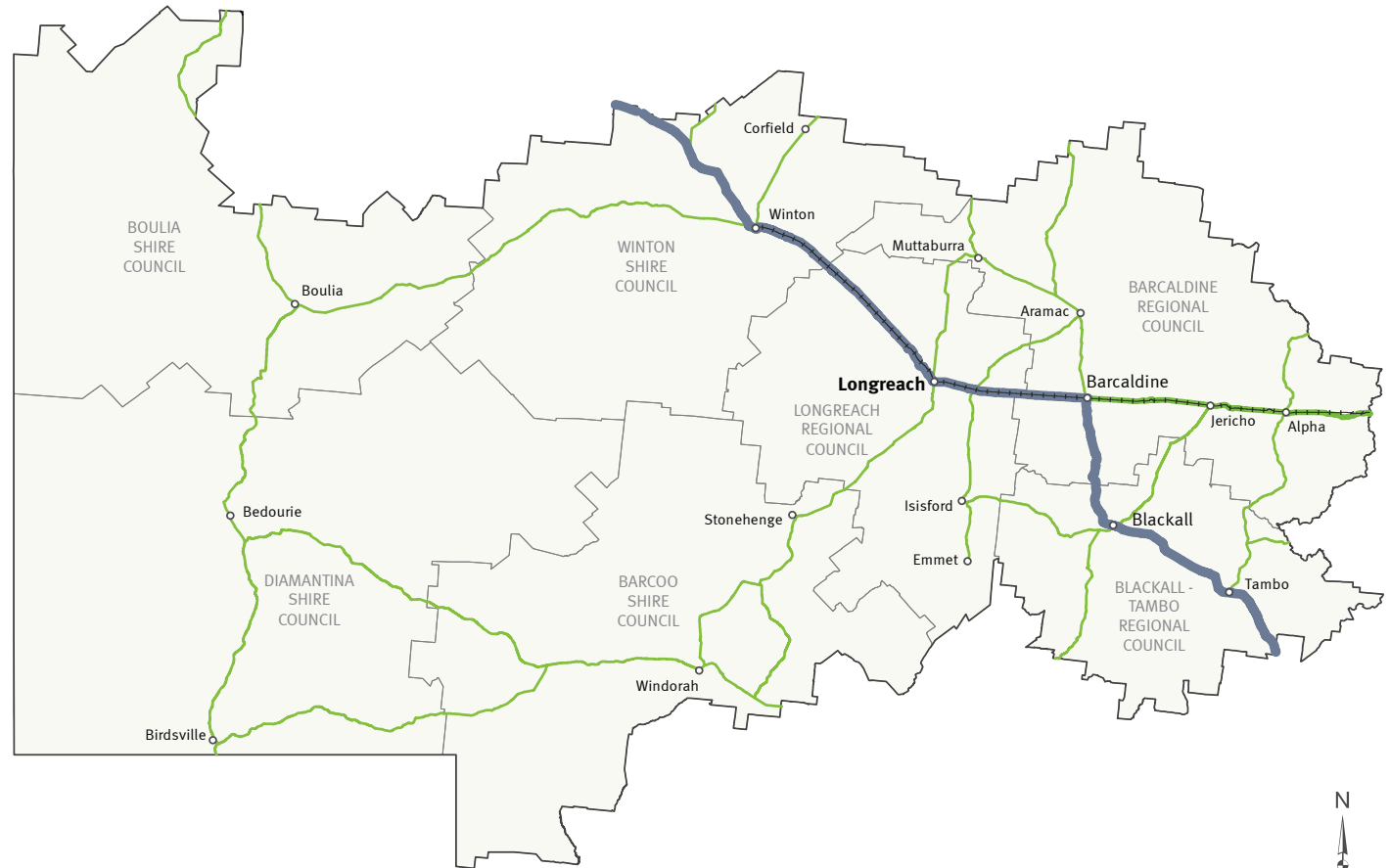
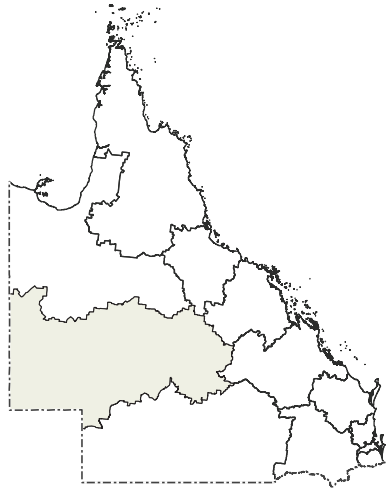
**Central West**









## Central West District contacts

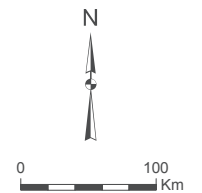
### Barcaldine office

69 Ash Street  
 PO Box 3  
 Barcaldine QLD 4725  
 (07) 4651 2777  
 barcaldine.office@tmr.qld.gov.au



### Legend

-  National road network
-  State strategic road network
-  State regional and other district road
-  National rail network
-  Other railway
-  Local government boundary



## District profile

### Overview

The Central West district covers an area of about 396,650km<sup>2</sup>, or around 22.9% of Queensland<sup>(1)</sup>. It extends from near Kynuna in the north to the South Australia border in the south, and from the Drummond Range east of Alpha to the Northern Territory in the west.

The district has an estimated residential population of about 12,458 or around 0.3% of Queensland's total population<sup>(1)</sup>.

The district looks after about 3,682km of other state-controlled roads and about 693km of the National Network.

### District program highlights

In 2014-15 we completed:

- paving and sealing of a further 32km of the Jericho to Windorah link, as part of the Jericho to Yaraka Rail Replacement Program
- repairs to flood damaged roads across the district as part of Natural Disaster Relief and Recovery Arrangements (NDRRA), jointly funded by the Australian Government and Queensland Government.

In 2015-16 we will:

- complete pavement widening of a 4.7km section of Kennedy Developmental Road between Winton and Boulia, jointly funded by the Australian Government and Queensland Government

- complete construction of a two lane bridge at Native Companion Creek, on Clermont-Alpha Road, north of Alpha
- complete pavement widening of a 5.7km section of Thomson Developmental Road between Jundah and Longreach
- complete pavement rehabilitation on a 28.5km section of Eastmere Road, Aramac, jointly funded by the Queensland Government and Barcaldine Regional Council
- complete paving and sealing of a 5km section of Jundah-Quilpie Road, 1km south of Jundah
- continue paving and sealing a further 8.7km of Alpha-Tambo Road
- complete paving and sealing of a 14.5km section of Boulia-Tobermorey Road, jointly funded by the Australian Government and Queensland Government
- commence sealing high priority sections of the Diamantina Developmental Road between Bedourie and Boulia, funded by the Queensland Government's Western Roads Upgrade Program
- commence sealing high priority sections of the Eyre Developmental Road between Bedourie and Birdsville, funded by the Queensland Government's Western Roads Upgrade Program.

### Future plans

We are continuing to plan for the future transport requirements of residents, mining, freight and tourist traffic in the Central West district, in particular the additional traffic generated by coal and energy developments in the Galilee Basin.

In 2015-16 we plan to:

- complete planning for improving flood immunity and carrying capacity of the Belyando River crossing, on the Capricorn Highway
- commence planning to establish a heavy vehicle rest area on Boulia-Djarra Road (near Boulia) to improve safety and reduce noise impacts
- continue safety improvements for heavy vehicle access in Longreach along the Thomson Developmental Road.

1. Queensland Regional Profiles: [www.qgso.qld.gov.au](http://www.qgso.qld.gov.au) (population figures as at 30 June 2013 and area statistics based on 2014 local government areas).



# National Network

Local government	Project number <sup>(a)</sup>	Commonwealth number	Project name/Location	Location description	Indicative total cost \$'000	Contributions		Estimated expenditure to 30 June 2015 \$'000	Approved	Indicative			Work description
						Australian Government \$'000	Queensland Government / Other \$'000		2015-16 \$'000	2016-17 \$'000	2017-18 to 2018-19 \$'000	Beyond \$'000	
Barcaldine	205/13D/1 <sup>(a)</sup>		Landsborough Highway (Blackall - Barcaldine)	86.20 - 104.80km	12,500	10,000	2,500	10	865	5,000	6,625		Rehabilitate and widen
<b>Subtotal: Barcaldine</b>									<b>865</b>	<b>5,000</b>	<b>6,625</b>		
Blackall-Tambo	208/13B/400 <sup>(a)</sup>		Landsborough Highway (Augathella - Tambo)	91.00 - 91.30km	120		120	12	108				Install/replace rest areas, stopping places and pull over areas
	208/13C/403 <sup>(a)</sup>		Landsborough Highway (Tambo - Blackall)	0 - 101.71km	195		195		25	170			Install/replace signs
<b>Subtotal: Blackall-Tambo</b>									<b>133</b>	<b>170</b>			
Winton	270/13G/400 <sup>(a)</sup>		Landsborough Highway (Winton - Kynuna)	0 - 147.11km	185		185		25	160			Install/replace signs
<b>Subtotal: Winton</b>									<b>25</b>	<b>160</b>			
Various local governments	D01/13D/400 <sup>(a)</sup>		Landsborough Highway (Blackall - Barcaldine)	0 - 106.16km	196		196		25	171			Install/replace signs
<b>Subtotal: Various local governments</b>									<b>25</b>	<b>171</b>			
Other works			Corridor and Minor Safety Enhancements			265	576		643	66	132		
			Corridor, Roadway and Structures Management			266			110	52	104		
			Programmed Maintenance			7,865	748		1,772	2,776	4,065		
			Project Initiation						50				
			Rehabilitation			7,334			1,692	1,819	3,823		
			Routine Maintenance			9,060	709		3,132	1,887	4,750		
			Traffic Operations			754			194	186	374		
<b>Subtotal: Other works</b>									<b>7,593</b>	<b>6,786</b>	<b>13,248</b>		
<b>Total: Central West National network</b>									<b>8,641</b>	<b>12,287</b>	<b>19,873</b>		
Australian Government contributions									6,958	10,038	18,548		
Queensland Government contributions									1,683	2,249	1,325		
<b>Total : Contributions</b>									<b>8,641</b>	<b>12,287</b>	<b>19,873</b>		

## Endnotes

- (1) For other Australian Government funded projects, see Statewide commitments section or the relevant district's National Network, State Network and Local Network tables.
- (2) Part of the Australian Government's National Highway Upgrade Programme, jointly funded by the Australian and Queensland Governments.
- (3) Funded by the Queensland Government's Safer Roads Sooner program.

# State Network

Local government	Project number <sup>(4)</sup>	Category <sup>(2)</sup>	Project name/Location	Location description	Indicative total cost \$'000	Estimated expenditure to 30 June 2015 \$'000	Approved <sup>(3)</sup>		Indicative <sup>(4)</sup>		Work description
							2015-16 \$'000	2016-17 \$'000	2017-18 to 2018-19 \$'000	Beyond \$'000	
Barcaldine	205/16C/903	SS	Capricorn Highway Flood Immunity Upgrade	Belyando River	350	300	50				Undertake transport project planning
	205/16D/409 <sup>(5)</sup>	SS	Capricorn Highway (Alpha - Barcaldine)	71.00 - 123.00km	450	21	429				Install/replace rest areas, stopping places and pull over areas
	205/443/950	LRRS	Alpha - Tambo Road Timber Bridge Replacements	Various locations	350	300	50				Network planning
	205/552/5 <sup>(6)</sup>	LRRS	Clermont - Alpha Road	127.50 - 129.50km	550	7	543				Pave and seal
	68/552/1	LRRS	Clermont - Alpha Road	Native Companion Creek	7,073	3,440	3,633				Construct bridge/s and approaches
	205/573/901	LRRS	Barcaldine - Aramac Road Flood Immunity Upgrade	Sections : 0 - 66.64km	148	48	50	50			Undertake transport project planning
<b>Subtotal: Barcaldine</b>							<b>4,755</b>	<b>50</b>			
Barcoo	206/717/6 <sup>(6)</sup>	LRRS	Jundah - Quilpie Road	49.80 - 50.78km	881	400	481				Pave and seal
	206/717/7 <sup>(6)</sup>	LRRS	Jundah - Quilpie Road	0.68 - 5.68km	1,269	42	1,227				Pave and seal
	206/717/8	LRRS	Jundah - Quilpie Road	49.60 - 50.70km	117	56	61				Pave and seal
	206/93B/400 <sup>(7)</sup>	SR	Diamantina Developmental Road (Quilpie - Windorah)	194.45 - 194.75km	135	21	114				Install/replace rest areas, stopping places and pull over areas
	206/95B/1 <sup>(7)</sup>	SR	Thomson Developmental Road (Jundah - Longreach)	3.35 - 4.28km	350		350				Widen and seal
	206/95B/403 <sup>(7)</sup>	SR	Thomson Developmental Road (Jundah - Longreach)	38.66 - 38.96km	135	19	116				Install/replace rest areas, stopping places and pull over areas
<b>Subtotal: Barcoo</b>							<b>2,349</b>				
Blackall-Tambo	208/443/2	LRRS	Alpha - Tambo Road	117.57 - 120.07km	1,004	43	291	670			Pave and seal
	208/443/4 <sup>(6)</sup>	LRRS	Alpha - Tambo Road	96.33 - 99.04km	1,200	322	878				Pave and seal
	208/443/5 <sup>(6)</sup>	LRRS	Alpha - Tambo Road	101.02 - 104.50km	950	30	920				Pave and seal
<b>Subtotal: Blackall-Tambo</b>							<b>2,089</b>	<b>670</b>			
Boulia	209/93D/3	SR	Diamantina Developmental Road (Bedourie - Boulia)	125.03 - 128.41km	2,330	70	2,260				Form and pave
	209/93D/4 <sup>(8)</sup>	SR	Diamantina Developmental Road (Bedourie - Boulia)	120.71 - 130.51km	5,000		200	4,800			Pave and seal
	209/93E/1 <sup>(7)</sup>	SR	Diamantina Developmental Road (Boulia - Dajarra)	65.26 - 65.86km	560	83	477				Widen and seal
	209/93E/900	SR	Diamantina Developmental Road (Boulia - Dajarra) Heavy Vehicle Rest Area	Near Boulia	100		100				Undertake transport project planning
	209/93F/400 <sup>(5)</sup>	SR	Diamantina Developmental Road (Dajarra - Mount Isa)	58.20 - 58.40km	230	12	218				Replace/upgrade guardrail section/s and end/s
<b>Subtotal: Boulia</b>							<b>3,255</b>	<b>4,800</b>			

Local government	Project number <sup>(5)</sup>	Category <sup>(2)</sup>	Project name/Location	Location description	Indicative total cost \$'000	Estimated expenditure to 30 June 2015 \$'000	Approved <sup>(3)</sup>		Indicative <sup>(4)</sup>		Work description
							2015-16 \$'000	2016-17 \$'000	2017-18 to 2018-19 \$'000	Beyond \$'000	
Diamantina	223/80A/10	SR	Birdsville Developmental Road (Morney - Birdsville)	103.77 - 107.90km	1,393	410	983				Pave and seal
	223/80A/12 <sup>(6)</sup>	SR	Birdsville Developmental Road (Morney - Birdsville)	91.18 - 94.03km and 98.66 - 103.19km	1,000		1,000				Pave and seal
	223/81A/6 <sup>(8)</sup>	SR	Eyre Developmental Road (Bedourie - Birdsville)	Various locations	2,000		200	1,800			Pave and seal
	223/93C/1	LRRS	Diamantina Developmental Road (Windorah - Bedourie)	347.50 - 350.50km	1,163	11		146	1,005		Pave and seal
	223/93C/4 <sup>(6)</sup>	LRRS	Diamantina Developmental Road (Windorah - Bedourie)	334.00 - 336.20km	400	27	373				Form and pave
<b>Subtotal: Diamantina</b>							<b>2,556</b>	<b>1,946</b>	<b>1,005</b>		
Longreach	241/5705/5	LRRS	Cramsie - Muttaborra Road	54.15 - 56.76km	1,001	406	595				Pave and seal
	241/5705/6	LRRS	Cramsie - Muttaborra Road	Various locations	1,181			256	925		Pave and seal
	241/95B/2 <sup>(6)</sup>	SR	Thomson Developmental Road (Jundah - Longreach)	157.95 - 163.66km	1,650	650	1,000				Widen and seal
	241/95B/900	SR	Thomson Developmental Road (Jundah - Longreach) Heavy Vehicle Route	123.60 - 125.60km	300	100	100	100			Undertake transport project planning
<b>Subtotal: Longreach</b>							<b>1,695</b>	<b>356</b>	<b>925</b>		
Winton	270/99C/400 <sup>(7)</sup>	SR	Kennedy Developmental Road (Hughenden - Winton)	213.48 - 213.88km	200	26	174				Improve intersection/s
	270/99D/5 <sup>(6)</sup>	SR	Kennedy Developmental Road (Winton - Boulia)	38.00 - 43.00km	1,750	1,250	500				Rehabilitate and widen
	270/99D/6 <sup>(6)</sup>	SR	Kennedy Developmental Road (Winton - Boulia)	69.70 - 74.40km	2,000	50	1,950				Rehabilitate and widen
	270/99D/7 <sup>(6)</sup>	SR	Kennedy Developmental Road (Winton - Boulia)	94.20 - 98.70km	2,000	28	222	1,750			Rehabilitate and widen
<b>Subtotal: Winton</b>							<b>2,846</b>	<b>1,750</b>			
Various local governments	R14/R001/912	SN	High Priority Flood Immunity Upgrades	Various locations	325	125	100	100			Undertake transport project planning
	R14/R001/914	SN	Safety and Critical Maintenance Upgrades	Various locations	225	75	75	75			Undertake transport project planning
<b>Subtotal: Various local governments</b>							<b>175</b>	<b>175</b>			
Other works			Construction Works				467	45			
			Corridor and Minor Safety Enhancements				594	553	1,244		
			Corridor, Roadway and Structures Management				488	491	1,047		
			NDRRA Rehabilitation and Replacement				100				
			Programmed Maintenance				7,997	8,706	29,212		
			Project Initiation				150	325			
			Rehabilitation				1,854	3,484	13,036		
			Routine Maintenance				12,662	16,094	34,307		
			Strategic Planning				125	75			
		Traffic Operations				810	809	1,689			
<b>Subtotal: Other works</b>							<b>25,247</b>	<b>30,582</b>	<b>80,535</b>		
<b>Total: Central West State network</b>							<b>44,967</b>	<b>40,329</b>	<b>82,465</b>		



## Endnotes

- (1) For other Queensland Government funded projects, see the Statewide commitments section or the relevant district's National Network, State Network and Local Network tables.
- (2) BW - Busways; CW - Cycleways; HR - Heavy Rail; LR - Light Rail; LRRS - Local Roads of Regional Significance; MBI - Maritime Boating Infrastructure; MNA - Maritime Navigational Aids; MM - Multi-modal; NN - National Network; OBI - Other Bus Infrastructure; ORI - Other Rail Infrastructure; SN - State Network; SR - State Regional; SS - State Strategic; TRI - Transport-related Infrastructure.
- (3) In some instances, projects may include limited funding for planning activities. This does not guarantee continued funding for construction.
- (4) Allocations for projects scheduled to commence from 2017-18 and beyond are indicative, for planning purposes. Priorities may be re-evaluated annually on a needs basis, according to available funds. The majority of funding in 2016-17 and beyond will be held at a district level until works have been prioritised.
- (5) Funded by the Australian Government's Black Spot Programme.
- (6) Project is part of a program of works on the Outback Way and other links in outback Queensland, with funding commitments from the Australian Government, Queensland Government and seven Regional Councils.
- (7) Funded by the Queensland Government's Safer Roads Sooner program.
- (8) Funded by the Queensland Government's \$40 million Western Roads Upgrade Program.



# Local Network

Local government	Project number <sup>(a)</sup>	Category <sup>(a)</sup>	Project name/Location	Location description	Indicative total cost \$'000	Contributions			Estimated expenditure to 30 June 2015 \$'000	Approved <sup>(a)</sup>		Indicative		Work description
						Local Government \$'000	Queensland Government \$'000	Australian Government \$'000		2015-16 \$'000	2016-17 \$'000	2017-18 to 2018-19 \$'000	Beyond \$'000	
Barcaldine	205/LGSJ/1 <sup>(a)</sup>	LGRD	Eastmere Road	37.20 - 37.90km	225			225		225				Undertake safety improvements
	205/LGSJ/2 <sup>(a)</sup>	LGRD	Barcaldine - Isisford Road	45.10 - 45.25km	66			66		66				Regrade and eliminate floodway/s
	205/LGSJ/3 <sup>(a)</sup>	LGRD	Coreena Road	30.00 - 30.11km	58			58		58				Undertake safety improvements
	205/LGSR/15	LGRD	Barcaldine - Isisford Road	Various locations	200	100	100			100				Widen and seal
	205/LGSR/16	LGRD	Jericho - Aramac Road	Various locations	200	100	100			100				Widen and seal
	205/LGSR/17	LGRD	Tumbar Road	Various locations	200	100	100				100			Widen and seal
	205/LGSR/18	LGRD	Eastmere Road	Various locations	200	100	100				100			Rehabilitate pavement
	205/LGSR/23	LGRD	Sword Street	Muttaburra State School	21	10	10			10				Construct footpath/s
	205/LGSR/24	LGRD	Porters Street	Aramac State School	21	10	10			10				Construct footpath/s
	205/LGSR/25	LGRD	Various roads	Various locations	12	6	6			6				Install/replace signs
	205/LGSR/26	LGRD	Kensington Road	Various locations	400	200	200					200		Rehabilitate pavement
	205/LGSR/27	LGRD	Various roads	Various locations	60	30	30				30			Construct footpath/s
	205/LGSR/28	LGRD	Barcaldine - Isisford Road	Various locations	400	200	200					200		Rehabilitate pavement
	205/LGSR/29	LGRD	Barcaldine - Isisford Road	45.00 - 45.30km	200	100	100					100		Install floodway/s
	205/LGSR/30	LGRD	Eastmere Road	37.40 - 37.70km	200	100	100					100		Widen and seal
	205/LGSR/31	LGRD	Eastmere Road	37.40 - 37.70km	250	125	125					125		Install barrier/s
	205/LGSS/2	LGRD	Eastmere Road	0.50 - 29.00km	4,600	275	4,325			2,325	2,000			Rehabilitate pavement
<b>Subtotal: Barcaldine</b>										<b>2,575</b>	<b>230</b>	<b>725</b>		
Barcoo	206/LGSR/10	LGRD	Winton - Jundah Road	115.00 - 170.00km	240	120	120				120			Install floodway/s
	206/LGSR/11	LGRD	Winton - Jundah Road	115.00 - 170.00km	300	150	150					150		Install floodway/s
	206/LGSR/12	LGRD	Yaraka - Retreat Road	31.00 - 31.20km	300	150	150					150		Install floodway/s
	206/LGSR/6	LGRD	Winton - Jundah Road	110.40 - 110.60km	300	150	150			150				Install floodway/s
	206/LGSR/9	LGRD	Various roads	Various locations	75	38	38					38		Install, upgrade or replace roadside delineation
<b>Subtotal: Barcoo</b>										<b>150</b>	<b>158</b>	<b>300</b>		
Blackall-Tambo	208/LGSR/10	LGRD	Langlo Road	96.50 - 100.50km	200	100	100			100				Re-sheet unsealed road
	208/LGSR/11	LGRD	Tumbar Road	Various locations	200	100	100				100			Pave and seal
	208/LGSR/12	LGRD	Ward Road	Various locations	200	100	100				100			Pave and seal
	208/LGSR/13	LGRD	Ravensbourne Road	Various locations	80	40	40			40				Install floodway/s
	208/LGSR/14	LGRD	Avington Road	36.60 - 42.20km	400	200	200					200		Re-sheet unsealed road

Local government	Project number <sup>(4)</sup>	Category <sup>(2)</sup>	Project name/Location	Location description	Indicative total cost \$'000	Contributions			Estimated expenditure to 30 June 2015 \$'000	Approved <sup>(3)</sup>		Indicative		Work description
						Local Government \$'000	Queensland Government \$'000	Australian Government \$'000		2015-16 \$'000	2016-17 \$'000	2017-18 to 2018-19 \$'000	Beyond \$'000	
Blackall-Tambo (continued)	208/LGSR/15	LGRD	Various roads	Various locations	60	30	30				30		Construct footpath/s	
	208/LGSR/9	LGRD	East West Road	6.00 - 10.00km	200	100	100		100				Re-sheet unsealed road	
<b>Subtotal: Blackall-Tambo</b>										<b>240</b>	<b>230</b>	<b>200</b>		
Boulia	209/LGSR/11	LGRD	Boulia - Tobermorey Road	104.00 - 112.00km	300	150	150			150			Re-sheet unsealed road	
	209/LGSR/12	LGRD	Boulia - Tobermorey Road	122.00 - 130.00km	315	158	158				158		Re-sheet unsealed road	
	209/LGSR/13	LGRD	Herbert Street	Boulia Roadhouse - Caravan Park	100	50	50		50				Construct footpath/s	
	209/LGSR/14	LGRD	Boulia - Tobermorey Road	Various locations	300	150	150				150		Pave and seal	
	209/LGSR/15	LGRD	Herbert Street	Various locations	60	30	30				30		Construct footpath/s	
	209/LGSR/16	LGRD	Boulia - Tobermorey Road	Various locations	300	150	150					150	Form and pave	
	209/LGSS/4 <sup>(5)</sup>	LGRD	Boulia - Tobermorey Road	46.00 - 60.50km	3,000		500	2,500	3,000				Pave and seal	
	209/LGSS/5 <sup>(5)</sup>	LGRD	Boulia - Tobermorey Road	60.50 - 70.20km	2,000		500	1,500			2,000		Pave and seal	
<b>Subtotal: Boulia</b>										<b>3,200</b>	<b>2,188</b>	<b>300</b>		
Diamantina	223/LGSR/4	LGRD	Adelaide Street	Various locations	60	30	30				30		Undertake landscaping activities	
<b>Subtotal: Diamantina</b>											<b>30</b>			
Longreach	241/LGSR/10	LGRD	Morella - Silsoe Road	Various locations	400	200	200			200			Rehabilitate pavement	
	241/LGSR/6	LGRD	Longreach - Silsoe Road	78.58 - 78.62km	81	41	41					41	Install floodway/s	
	241/LGSR/7	LGRD	Longreach - Silsoe Road	79.58 - 94.06km	990	495	495					495	Re-sheet unsealed road	
	241/LGSR/8	LGRD	Various LRRS roads	Various locations	130	65	65					65	Data collection	
	241/LGSR/9	LGRD	Tonkoro Road	60.30 - 60.40km	93	47	47				47		Undertake safety improvements	
	241/LGSS/6 <sup>(6)</sup>	LGRD	Blackall - Emmet Road	55.03 - 62.03km	1,026		1,026		576	450			Pave and seal	
	241/LGSS/9 <sup>(6)</sup>	LGRD	Emmet - Yaraka Road and Yaraka - Retreat Road	Various locations	2,644		2,644		2,300	344			Pave and seal	
	<b>Subtotal: Longreach</b>										<b>994</b>	<b>47</b>	<b>601</b>	
Winton	270/LGSR/10	LGRD	Age of Dinosaur Road	Various locations	315	158	158				158		Pave and seal	
	270/LGSR/11	LGRD	Age of Dinosaur Road	Various locations	300	150	150					150	Pave and seal	
	270/LGSR/12	LGRD	Age of Dinosaur Road	Various locations	300	150	150					150	Pave and seal	
	270/LGSR/6	LGRD	Age of Dinosaur Road	0.92 - 1.25km	2,074	1,037	1,037		142	895			Install minor culvert/s	
	270/LGSR/9	LGRD	Age of Dinosaur Road	Various locations	300	150	150				150		Pave and seal	
<b>Subtotal: Winton</b>										<b>292</b>	<b>1,053</b>	<b>300</b>		
Other works			Local Government Transport Development <sup>(7)</sup>						3,030	3,194	2,079			
<b>Subtotal: Other works</b>										<b>3,030</b>	<b>3,194</b>	<b>2,079</b>		
<b>Total: Central West Local network</b>										<b>10,481</b>	<b>7,130</b>	<b>4,505</b>		



## Endnotes

- (1) For other Queensland Government funded projects, see the Statewide commitments section or the relevant district's National Network, State Network and Local Network tables.
- (2) LGAC - Local Government Roads Alliance Capability; LGBI - Local Government Bus Infrastructure; LGCW - Local Government Cycleway; LGMA - Local Government Maritime; LGRD - Local Government Road; LGSC - Local Government School Infrastructure; TRIG - Transport-related Infrastructure Grants.
- (3) Allocations have been rounded to the nearest thousand dollars.
- (4) Funded by the Australian Government's Black Spot Programme.
- (5) Project is part of a program of works on the Outback Way and other links in outback Queensland, with funding commitments from the Australian Government, Queensland Government and seven Regional Councils.
- (6) Funding provided by the Queensland Government for works on the local network that are not Transport Infrastructure Development Scheme (TIDS) funded.
- (7) Local Government Transport Development includes allocations under the Transport Infrastructure Development Scheme (TIDS). An additional \$60 million in funding has been accelerated to 2015-16 and 2016-17 for the TIDS as part of the Building Our Regions program. Funding allocated to districts will be distributed to projects under the Roads and Transport Alliance arrangement in the near future.

