

Fitzroy





117,588 km²
Area covered by location¹



4.45%
Population of Queensland¹



3,163 km
Other state-controlled road network

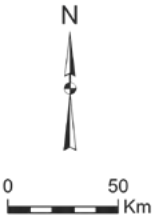


366 km
National Land Transport Network²









374 km
National rail network

See references section (notes for map pages) for further details on footnotes.



Legend

-  National road network
-  State strategic road network
-  State regional and other district road
-  National rail network
-  Other railway
-  Local government boundary

Fitzroy Office

31 Knights Street | North Rockhampton | Qld 4701
PO Box 5096 | Red Hill Rockhampton | Qld 4701
(07) 4931 1500 | fitzroydisrict.office@tmr.qld.gov.au

Program Highlight

In 2020–21 we completed:


- restoration of disaster-damaged floodways on Gladstone – Monto Road, jointly funded by the Australian Government and Queensland Government
- improvements and upgrades for Stage 2 of the Rockhampton road train access, jointly funded by the Australian Government and Queensland Government
- a safety upgrade of the Bruce Highway at Terranova Drive intersection in Parkhurst, jointly funded by the Australian Government and Queensland Government
- safety upgrades on Gladstone – Benaraby Road between Dalrymple Drive and the Bruce Highway intersection
- widening and sealing the Bruce Highway between Gentle Annie Road and St Arnau's Creek, south of Rockhampton, funded by the Australian Government
- widening and surfacing around 18 kilometres of the Bruce Highway north of Benaraby, jointly funded by the Australian Government and Queensland Government
- construction of new overtaking lanes at Plentiful Creek on the Bruce Highway, north of Rockhampton, jointly funded by the Australian Government and Queensland Government
- construction of six new overtaking lanes on the Capricorn Highway between Gracemere and Emerald, jointly funded by the Australian Government and Queensland Government

- duplication of Philip Street in Gladstone to four lanes, between the Dawson Highway and Glenlyon Road, funded by the Australian Government
- widening and strengthening of Dawson Highway between Moura Golf Club and Zamia Creek, jointly funded by the Australian Government and Queensland Government as part of the COVID-19 economic recovery response
- planning for an upgrade of the road access to Gladstone Port.

In 2021–22 we will:

- complete duplication, from two to four lanes, of a section of the Capricorn Highway between Rockhampton and Gracemere, jointly funded by the Australian Government and Queensland Government
- complete duplication, from two to four lanes, of the Bruce Highway Rockhampton Northern Access between Rockhampton – Yeppoon Road and Parkhurst, jointly funded by the Australian Government and Queensland Government
- complete safety works on the Bruce Highway between Nielsen Avenue and Plentiful Creek, north of Rockhampton, jointly funded by the Australian Government and Queensland Government
- continue widening to four lanes and upgrading intersections along Gavial – Gracemere Road (Lawrie Street), as part of the Queensland Government's COVID-19 economic recovery response

- complete pavement strengthening of Rockhampton – Yeppoon Road, jointly funded by the Australian Government and Queensland Government as part of the COVID-19 economic recovery response
- complete the upgrade of three floodways on Gladstone – Monto Road, jointly funded by the Australian Government and Queensland Government as part of the COVID-19 economic recovery response
- commence construction for the upgrade of Rockhampton Yeppoon Road, jointly funded by the Australian Government and Queensland Government as part of the COVID-19 economic recovery response
- continue progressive sealing on Cotherstone Road
- continue progressive sealing on Fitzroy Developmental Road
- commence construction on the Bruce Highway for the upgrade of Station Creek and Boyne River bridges
- complete construction of the bridge and overflow replacement on Dawson Highway at Roundstone Creek



- complete replacement of Banana Creek bridge on the Leichhardt Highway
- complete widening of Callide Creek bridge on the Burnett Highway
- complete pavement strengthening on the Carnarvon Highway as part of the Queensland Government’s COVID-19 economic recovery response.

Future plans

We continue to plan for the future transport requirements of Fitzroy.

In 2021–22 key planning includes:

- continue planning and preserving land for the construction of the Rockhampton Ring Road
- continue planning for the upgrade of the Bruce Highway and Gladstone — Benaraby Road intersection
- continue planning for the upgrade of the Bruce Highway and Gladstone — Mount Larcom Road intersection.

Link for TMR Project Page:

<https://www.tmr.qld.gov.au/Projects>

Local government	Investment ID	Network	Investment name	Indicative total budget \$'000	Contributions			Estimated expenditure to 30 June 2021 ⁽⁶⁾ \$'000	2021-22 \$'000	2022-23 \$'000	2023-24 to 2024-25 \$'000	Beyond \$'000
					Australian Government \$'000	Queensland Government \$'000	Local Government / Other ⁽⁴⁾ \$'000					
Banana Shire	845250	State	Burnett Highway (Biloela - Mt Morgan), Callide Creek, strengthen and widen bridge	3,900		3,900		970	2,930			
	1589313	State	Dawson Highway (Banana - Rolleston), Moura, design cycleway facilities	380		380		40	340			
	1510462 ⁽⁵⁾	State	Dawson Highway (Banana - Rolleston), Roundstone Creek bridge, replace overflow	6,000	4,800	1,200		200	5,800			
	804161	State	Dawson Highway (Banana - Rolleston), Roundstone Creek, replace bridge	12,000		12,000		1,185	10,815			
	1468849 ⁽⁴⁾	State	Dawson Highway (Gladstone - Biloela) and State Farm Road intersection, install traffic signals	1,594		1,594		150	1,100	344		
	1816740 ⁽⁵⁾	State	Dawson Highway (Gladstone - Biloela), pavement strengthening and widening	6,100	2,500	3,600				6,100		
	955034	State	Dawson Highway (Gladstone - Biloela), various locations, strengthen bridges and widen and rehabilitate pavement	14,200		14,200		7,463	6,737			
	1645326 ⁽⁶⁾	State	Fitzroy Developmental Road (Taroom - Bauhinia), progressive sealing	8,000		8,000		400	7,600			
	845232	State	Leichhardt Highway (Westwood - Taroom), Banana Creek, replace bridge	7,700		7,700		1,193	6,507			
	804220	State	Roma - Taroom Road, Sandy Creek, replace bridge	9,500		9,500		800	8,700			
	1816658 ⁽⁷⁾	Local	Aerodrome Road (Thangool), Kariboe Creek, construct bridge	1,726	863		863	345	518			
	1895430	Local	Baileys Lane, form, widen, pave and seal	800		400	400		400			
	1816660 ⁽⁷⁾	Local	Bundulla Road and The Bend Road (Taroom), Dawson River, replace bridge	1,023	512		512		512			
	371737	Local	Deearne Road (Cockatoo), improve drainage and pave and seal	6,214		3,007	3,207	1,707	400	400	500	
	1716731 ⁽⁸⁾	Local	Don Street, Wowan State School, improve safety	227		227		114	114			
	1816659 ⁽⁷⁾	Local	Ghinghinda Road, Tualka Creek, replace bridge	361	180		180		180			
	1167125	Local	Gibihi Road, rehabilitate and reseal	4,330		2,165	2,165	765	700	700		
	1895432	Local	Harsants Road, form, widen and drainage	1,000		500	500				500	
	1948096	Local	Lawrence Street and Ward Crescent, construct shared path	660		330	330		83	248		
	1880675	Local	Theodore - Moura Road, rehabilitate pavement	1,800		900	900			400	500	
Subtotal: Banana Shire									53,434	8,192	1,500	
Central Highlands Regional	1507190	State	Capricorn Highway (Duarina - Emerald) and Ardurad Road, widen pavement	2,740		2,740		1,011	1,729			
	1509453 ⁽⁵⁾	State	Capricorn Highway (Duarina - Emerald) and Gregory Highway (Springsure - Emerald), improve intersection	7,880	6,304	1,576		600	4,000	3,280		
	1697913 ⁽⁵⁾	State	Carnarvon Highway (Injune - Rolleston), strengthen pavement	7,500	6,000	1,500		350	7,150			
	1645207 ⁽⁶⁾	State	Cotherstone Road, progressive sealing	8,000		8,000		300	7,700			
	1509578 ⁽⁵⁾	State	Dawson Developmental Road (Springsure - Tambo), pave and seal	5,000	4,000	1,000		200	3,000	1,800		
	1645656 ⁽⁶⁾	State	Fitzroy Developmental Road (Bauhinia - Duaringa), progressive sealing	6,000		6,000		1,500	4,500			
	1544862	Local	Arcadia Valley Road, pave and seal	1,440		720	720		720			
	1543668	Local	Capella Rubyvale Road, pave and seal	1,880		940	940			940		
	1545676	Local	Glenlee Road, pave and seal	1,251		625	625		625			

Local government	Investment ID	Network	Investment name	Indicative total budget \$'000	Contributions			Estimated expenditure to 30 June 2021 ⁽⁶⁾ \$'000	2021-22 \$'000	2022-23 \$'000	2023-24 to 2024-25 \$'000	Beyond \$'000
					Australian Government \$'000	Queensland Government \$'000	Local Government / Other ⁽⁴⁾ \$'000					
Central Highlands Regional (continued)	1845129 ⁽¹⁰⁾	Local	Grasstree Road, Connection Road and Tieri Road (Bundoora), improve intersection	39	39			39				
	1948722	Local	Gregory Highway, Campbell Ford Drive to Emerald Botanic Gardens, design shared path	90		45	45	11	34			
	1895527	Local	Mulcahys Road, pave and seal	2,880		1,440	1,440				1,440	
	1948469	Local	Robert Street and Opal Street Intersection, design active transport facilities	100		50	50	13	38			
	1545800	Local	Wyntoon Road, pave and seal	1,000		500	500		500			
Subtotal: Central Highlands Regional								29,486	6,591	1,440		
Gladstone Regional	1193429 ⁽¹¹⁾	National	Access to Gladstone Port, upgrade	125,000	100,000	25,000				6,500	118,500	
	1141921	National	Bruce Highway (Benaraby - Rockhampton), Gladstone to Benaraby Road intersection, planning	500		500		80	350	70		
	1148164	National	Bruce Highway (Benaraby - Rockhampton), Gladstone to Mount Larcom Road intersection upgrade, planning	450		450		80	300	70		
	1454810	National	Bruce Highway (Benaraby - Rockhampton), Raglan Creek, upgrade bridge	4,200	3,360	840		100	4,100			
	1663321	National	Bruce Highway (Gin Gin - Benaraby), Charnwood Road to Palm Creek, improve safety	24,000	19,200	4,800			2,700	2,500	18,800	
	840909	National	Bruce Highway (Gin Gin - Benaraby), Palm Creek to Fairbairn Flats, improve safety	11,748	11,748			4,182	6,067	1,500		
	1454793	National	Bruce Highway (Gin Gin - Benaraby), Station Creek and Boyne River, upgrade bridges	13,800	11,040	2,760		200	13,600			
	1780058 ⁽⁵⁾	State	Dawson Highway (Gladstone - Biloela), Calliope, construct heavy vehicle rest area and decoupling pad	3,000	1,450	1,550				3,000		
	1904906	State	Dawson Highway (Gladstone - Biloela), Kirkwood Road and Don Young Drive intersections upgrade, planning	300		300				250	50	
	803883	State	Dawson Highway, Glenlyon Street to Harvey Road, design cycling facilities	2,050		2,050		1,260	790			
	1697546 ⁽⁹⁾	State	Gladstone - Monto Road, upgrade floodways	4,800	3,840	960		400	4,400			
	1589374	State	Tannum Sands Road, construct shared path	2,561		2,561		360	2,201			
	1510332 ⁽¹²⁾	Local	Agnes Street, Agnes Water Beach visitor car park, construct and seal car park	920		414	506	20		394		
	1816661 ⁽⁷⁾	Local	Charnwood Road (Lowmead), Granite Creek, replace bridge	1,287	644		644		644			
	1845107 ⁽¹⁰⁾	Local	Coon Street and Off Street (Gladstone), improve intersection	84	84				84			
	1950262	Local	Coronation Drive, Tannum Sands Road to Tannum Sands State High School, construct shared path	550		275	275		69	206		
	1538375	Local	Coronation Drive, Tannum Sands Road to Tannum Sands State High School, design shared path	25		13	13	6	6			
	1899305	Local	Glenlyon Street, Bramston Street to Herbert Street, widen pavement	1,475		738	738			538	200	
	1356404 ⁽⁷⁾	Local	Gorge Road, Baffle Creek Crossing, replace bridge	2,545	700		1,845	350	350			
1949653	Local	Hampton Drive, Langdon Street to Garnett Road, design shared path	65		33	33		8	24			
1356579 ⁽⁷⁾	Local	John Clifford Way, Hobble Creek, replace bridge	1,404	700		704	350	350				
1899323	Local	Lowmead Road, pave and seal	735		368	368				368		
1950164	Local	Muirhead Street, Welsh Street to Taragoola Road, design shared path	55		28	28		7	21			

Local government	Investment ID	Network	Investment name	Indicative total budget \$'000	Contributions			Estimated expenditure to 30 June 2021 ⁽⁶⁾ \$'000	2021-22 \$'000	2022-23 \$'000	2023-24 to 2024-25 \$'000	Beyond \$'000
					Australian Government \$'000	Queensland Government \$'000	Local Government / Other ⁽⁴⁾ \$'000					
Gladstone Regional (continued)	1536234	Local	Phillip Street, Centro Shopping Centre to Phillip Street Community Precinct, design shared path	65		33	33	16	16			
	1816663 ⁽⁷⁾	Local	Stockbridge Road, Bridge No. 2, replace bridge	1,287	644		644		644			
	1816662 ⁽⁷⁾	Local	Stockbridge Road, Bridge No. 3, replace bridge	1,287	644		644		644			
	1568331	Local	Toooloa Street (Gladstone Central), Derby Street to Agnes Street, rehabilitate pavement	1,575		788	788		288	500		
	1899324	Local	Turkey Beach Road, improve safety	940		470	470				470	
Subtotal: Gladstone Regional									37,616	15,573	138,388	
Livingstone Shire	532679	National	Bruce Highway (Rockhampton - St Lawrence), Neilsen Avenue to Plentiful Creek, improve safety	21,250	17,000	4,250		5,252	9,000	6,998		
	1390151	National	Bruce Highway (Rockhampton - St Lawrence), Pine Mountain Creek to Deep Creek, improve safety	15,000	12,000	3,000		2,099	401	12,500		
	1810071	State	Rockhampton - Emu Park Road, upgrades including overtaking lanes and other priority safety and capacity improvements	19,000		19,000			2,000	7,000	10,000	
	1698013 ⁽⁹⁾	State	Rockhampton - Yeppoon Road, strengthen pavement	5,000	4,000	1,000		600	4,400			
	1192019 ⁽³⁾	State	Rockhampton - Yeppoon Road, Yeppoon Road upgrade	80,000	64,000	16,000		1,000	10,000	39,000	15,000	15,000
	1818371	State	Roslyn Bay Boat Harbour, reconfiguration of boating facilities	2,000		2,000			250	1,000	750	
	1201437	State	Western Yeppoon - Emu Park Road, Taranganba Road to Yeppoon Road, upgrade cycling facilities	2,986		2,986		1,608	1,378			
	1525434	Local	Barmaryee Road, rehabilitate and widen	2,600		1,296	1,304			648	648	
	1816664 ⁽⁷⁾	Local	Doonside Road, Doonside Bridge (Canal Creek), replace bridge	782	391		391		391			
	1541725	Local	Taranganba Road (Stage 2), Tanby Road to Carige Boulevard, design shared path	30		15	15	8	8			
	1525428	Local	Taranganba Road and Carige Boulevard, install signalised intersection	1,800		648	1,152		648			
	1356977 ⁽⁷⁾	Local	Werribee Road, Werribee Creek, replace bridge	399	200		200	80	120			
Subtotal: Livingstone Shire									28,595	67,146	26,398	
Rockhampton Regional	840911	National	Bruce Highway (Benaraby - Rockhampton), Old Coach Road to Archer Flats, improve safety	2,120	1,696	424		1,427	693			
	851205	National	Bruce Highway (Rockhampton - St Lawrence), various locations (Rockhampton), improve intersections	9,614	7,692	1,923		2,324	5,290	2,000		
	127886	National	Rockhampton Northern Access Upgrade	158,001	126,400	31,600	1	135,251	22,750			
	1167108	National	Rockhampton Ring Road, plan, preserve and construct	1,065,000	852,000	213,000		63,051	35,000	46,949	482,500	437,500
	803869	State	Bruce Highway, Neville Hewitt Bridge to Musgrave Street, design cycle facilities	974		974		687	287			
	2028369	State	Capricorn Highway (Rockhampton - Duaringa), upgrade noise barrier	1,300		1,300					1,300	
	670239	State	Casuarina Creek, Bajool - Port Alma Road, construct two lane boat ramp with a floating walkway	4,200		2,200	2,000	92	529	1,299	2,280	
	1644893 ⁽⁶⁾	State	Gavial - Gracemere Road (Lawrie Street), widen to four lanes and upgrade intersections	35,000		35,000		3,000	20,000	12,000		
	912469	State	Inkerman Creek, construct single-lane boat ramp	3,800		1,800	2,000	492	1,483	1,825		
	1843306 ⁽⁴⁾	State	Rockhampton - Ridgeland Road and Hunt Road intersection, improve lighting	98		98				98		

Local government	Investment ID	Network	Investment name	Indicative total budget \$'000	Contributions			Estimated expenditure to 30 June 2021 ⁽⁶⁾ \$'000	2021-22 \$'000	2022-23 \$'000	2023-24 to 2024-25 \$'000	Beyond \$'000
					Australian Government \$'000	Queensland Government \$'000	Local Government / Other ⁽⁴⁾ \$'000					
Rockhampton Regional (continued)	1843469 ^(a)	State	Rockhampton - Ridgелands Road and Sheehan Road, upgrade intersection	423		423			423			
	1900324	State	Rockhampton - Ridgелands Road; upgrade planning	300		300						300
	1183356 ^(a)	State	Rockhampton - Yeppoon Road and East Street, improve intersection	1,165		1,165		637	528			
	1816759 ^(a)	Local	Boongary Road (Kabra), Kabra Road to Halfpenny Road, strengthen pavement and minor drainage works	1,955	978		978		978			
	1716676 ⁽⁸⁾	Local	Bruigom Street, St Anthony's Catholic Primary School, construct footpath	56		56		28	28			
	1542611	Local	Derby Street, Canning Street to Denison Lane, design active transport facilities	50		25	25	13	13			
	1816760 ^(a)	Local	Glenmore Road, various locations, widen pavement	1,775	887		887		887			
	1716718 ⁽⁸⁾	Local	Murray Street and Rundle Street, The Hall State School, construct passenger set-down facilities	454		196	258	98	98			
	1525436	Local	Norman Road, Boundary Road to Olive Street, reconstruct pavement	2,520		1,260	1,260			430	830	
	1716437 ⁽⁸⁾	Local	Robinson Street, North Rockhampton State High School, install pedestrian crossing and footpath	39		39		19	19			
	1525517	Local	Somerset Road, widen pavement	3,200		1,230	1,970		830	400		
	1845128 ^(a)	Local	Upper Dawson Road and Caroline Street (Allentown), improve intersection	676	676				676			
1845105 ^(a)	Local	Waterloo Street, Robinson Street and Stewart Street (Frenchville), improve intersection	191	191				191				
Subtotal: Rockhampton Regional									90,702	65,001	486,909	
Woorabinda Aboriginal Shire	1901927	Local	Mimosa Creek, construct shared path	84		84			84			
	1895645	Local	Woorabinda township, various roads, construct to new sealed standard	84		84				84		
	1898225	Local	Woorabinda township, various roads, construct to new sealed standard	210		210			105	105		
Subtotal: Woorabinda Aboriginal Shire									189	189		
Various local governments	1454811	National	Bruce Highway (Rockhampton - St Lawrence), various locations, upgrade bridges	8,600	6,880	1,720		250	8,350			
	851932	National	Bruce Highway, various locations, upgrade rest areas	9,820	9,820			6,600	2,920	300		
	1900343	State	Capricorn Highway (Rockhampton - Duaringa) non-timber bridge strengthening program, planning	600		600				350	250	
	2012540 ⁽¹⁵⁾	State	Fitzroy District, Road Safety Program (Tranche 2), funding commitment	33,000	26,400	6,600			33,000			
	561857	State	Maintenance and report of safety treatments, various locations	3,660		3,660		2,420	620	620		
	13856	State	Safety and critical maintenance program, planning	1,461		1,461		1,011	150	150	150	
1062652	State	Sign spearing mitigation, various locations, replace signs	623		623		371	253				
Subtotal: Various local governments									45,293	1,420	400	

Local government	Investment ID	Network	Investment name	Indicative total budget \$'000	Contributions			Estimated expenditure to 30 June 2021 ⁽²⁾ \$'000	2021-22 \$'000	2022-23 \$'000	2023-24 to 2024-25 \$'000	Beyond \$'000
					Australian Government \$'000	Queensland Government \$'000	Local Government / Other ⁽¹⁾ \$'000					
					Other works							
			Corridor and Minor Safety Enhancements		174	7,700			2,142	2,246	3,486	
			Corridor, Roadway and Structures Management			2,974			585	801	1,588	
			Local Government Transport Development		16,850	7,338	827		16,054	2,394	5,740	
			Programmed Maintenance		4,350	97,342			27,977	23,165	50,550	
			Rehabilitation		4,242	67,403			15,642	21,002	35,001	
			Routine Maintenance		5,279	98,582			27,662	26,526	49,673	
			Traffic Management Enhancements		4,020	48			1,685	123	2,260	
			Traffic Operations		600	10,311			4,282	3,514	3,115	
			Transport Planning		1,175	4,910	380		3,265	1,900	920	
Subtotal: Other works									126,485	88,670	154,982	
Total: Fitzroy									411,800	252,782	810,017	

Endnotes

- (1) Projects on the Local Network may include a local government co-contribution in the Indicative total budget. This co-contribution may not be included in the year allocations or table sub-totals, which only show the amount managed by the Department of Transport and Main Roads.
- (2) Estimated expenditure to 30 June 2021 includes expenditure from prior years and estimated expenditure for 2020–21. Costs may exclude local government contributions not managed by the Department of Transport and Main Roads.
- (3) Jointly funded by the Queensland Government and Australian Government (part of its Roads of Strategic Importance initiative).
- (4) Funded through the Queensland Government’s Safer Roads Sooner Program, as part of the Targeted Road Safety Program.
- (5) Part of the Australian Government’s Heavy Vehicle Safety and Productivity Program, jointly funded by the Australian Government and Queensland Government.
- (6) Funded through the Queensland Government’s Economic Recovery Strategy: Unite and recover for Queensland Jobs.
- (7) Part of the Australian Government’s Bridges Renewal Program, jointly funded by the Australian Government and Local Government.
- (8) Funded through the Queensland Government’s School Transport Infrastructure Program, as part of the Targeted Road Safety Program.
- (9) Jointly funded by the Queensland Government and Australian Government (part of its Roads Infrastructure Stimulus Package).
- (10) Funded through the Australian Government’s Black Spot Program.
- (11) Jointly funded by the Australian Government and Queensland Government (the Queensland Government funding is to include an assessed contribution from the Gladstone Port Corporation). t.
- (12) Funded under the Queensland Government’s Transport and Tourism Connections Program (Round Two).
- (13) Funded through the Queensland Government’s High Risk Roads Initiative, as part of the Targeted Road Safety Program.
- (14) Part of the Australian Government’s Heavy Vehicle Safety and Productivity Program, jointly funded by the Australian Government and Local Government.
- (15) Jointly funded by the Queensland Government and Australian Government (part of its Road Safety Program), subject to Australian Government approval.