

# Wide Bay Burnett





**48,503 km<sup>2</sup>**

Area covered by location<sup>1</sup>



**5.88%**

Population of Queensland<sup>1</sup>



**2,699 km**

Other state-controlled road network



**271 km**

National Land Transport Network<sup>2</sup>









**242 km**

National rail network

See references section (notes for map pages) for further details on footnotes.



**Legend**

-  National road network
-  State strategic road network
-  State regional and other district road
-  National rail network
-  Other railway
-  Local government boundary

**Bundaberg Office**

23 Quay Street | Bundaberg | Qld 4670  
Locked Bag 486 | Bundaberg | Qld 4670  
(07) 4154 0200 | bundaberg.office@tmr.qld.gov.au

**Gympie Office**

50 River Road | Gympie | Qld 4570  
PO Box 183 | Gympie | Qld 4570  
(07) 5482 0333 | gympie.office@tmr.qld.gov.au

# Program Highlights

## In 2020–21 we completed:


- replacement of the Coondoo Creek bridge on the Tin Can Bay Road near Gympie, jointly funded by the Australian Government and the Queensland Government
- planning activities for the Tiaro Bypass on the Bruce Highway, jointly funded by the Australian Government and Queensland Government
- construction of an overtaking lane on a section of the Isis Highway between Bundaberg and Childers, jointly funded by the Australian Government and Queensland Government
- signalisation and intersection improvements at the Bundaberg – Port Road and Ashfield Road
- safety upgrades on Bundaberg – Gin Gin Road.

## In 2021–22 we will:

- continue construction of a new bridge over Saltwater Creek and Deadmans Gully north of Maryborough and associated flood immunity upgrades, jointly funded by the Australian Government and Queensland Government
- continue design activities for a future upgrade at Maryborough – Hervey Bay Road and Pialba – Burrum Heads Road intersection

- continue design and construction activities for widening and intersection upgrades on the D’Aguilar Highway between Yarraman and Kingaroy
- commence construction to widen priority sections of the D’Aguilar Highway between Yarraman and Kingaroy
- continue construction of the final stage of the Bruce Highway (Cooroy – Curra) (Section D) upgrade between Woondum and Curra, jointly funded by the Australian Government and Queensland Government
- commence construction of overtaking lanes on the Bruce Highway north of Booyal and Currajong Creek north of Gin Gin, funded by the Australian Government and Queensland Government
- complete design of the Bundaberg Bus Station at the Stockland Shopping Centre on Takalvan Street
- commence construction of a new concrete bridge over Beelbi Creek and upgrading of intersections to improve flood immunity on the Torbanlea – Pialba Road near Hervey Bay, jointly funded by the Australian Government and Queensland Government
- commence construction of the John Peterson Bridge on the Mundubbera – Dulong Road at Derri Derra, jointly funded by the Australian Government and Queensland Government
- complete construction of dual overtaking lanes on the Bruce Highway at Tinana, near Maryborough, funded by the Australian Government

- complete various intersection upgrades and widening of the Bruce Highway north of Childers, jointly funded by the Australian Government and Queensland Government
- complete construction of a roundabout at the Wide Bay Highway intersection, south of Curra, jointly funded by the Australian Government and Queensland Government
- complete draft design activities (business case) for the Tiaro Bypass on the Bruce Highway, jointly funded by the Australian Government and Queensland Government
- complete design of the progressive paving and sealing of Monto – Mount Perry Road, as part of the Queensland Government’s COVID-19 economic recovery response
- continue the development of the Bundaberg Integrated Transport Strategy to identify the strategic needs of Bundaberg’s transport system.



## Future plans

We continue to plan for the future transport requirements of the Wide Bay Burnett.

### **In 2021–22 key planning includes:**

- continue to plan for an upgrade of the Bundaberg – Port Road
- continue to plan for upgrades of the state road network to support extractive and agricultural industries in the North Burnett area.

Link for TMR Project Page:

<https://www.tmr.qld.gov.au/Projects>

# Wide Bay Burnett

Local government	Investment ID	Network	Investment name	Indicative total budget \$'000	Contributions			Estimated expenditure to 30 June 2021 <sup>(6)</sup> \$'000	2021-22 \$'000	2022-23 \$'000	2023-24 to 2024-25 \$'000	Beyond \$'000
					Australian Government \$'000	Queensland Government \$'000	Local Government / Other <sup>(4)</sup> \$'000					
Bundaberg Regional	1554759	National	Bruce Highway (Gin Gin - Benaraby), Barton Road, improve intersection	7,000	5,600	1,400		193	2,594	2,508	1,705	
	1554758	National	Bruce Highway (Gin Gin - Benaraby), E Claxton Road and Rickards Road, improve intersection	7,890	6,312	1,578		65	5,440	2,385		
	912075	National	Bruce Highway (Gin Gin - Benaraby), north of Damascus Road to Takilberan Creek, improve safety	4,310	3,448	862		296	1,718	1,661	635	
	911607	National	Bruce Highway (Gin Gin - Benaraby), north of Monduran Road, improve drainage	359	287	72		3			356	
	911255	National	Bruce Highway (Gin Gin - Benaraby), Power Plant Road to Duckpond Road, upgrade intersections and improve safety	7,430	7,430			769	3,161	2,557	943	
	1459506	National	Bruce Highway (Maryborough - Gin Gin) and Buxton Road, upgrade intersection	12,500	10,000	2,500		400	200	5,950	5,950	
	908057	National	Bruce Highway (Maryborough - Gin Gin), Adies Road to Ringwood Road, widen pavement and improve safety	12,840	12,840			734	5	4,314	7,787	
	908025	National	Bruce Highway (Maryborough - Gin Gin), Childers to Apple Tree Creek, upgrade intersections and improve safety	1,530	1,530			817	5	5	703	
	855785	National	Bruce Highway (Maryborough - Gin Gin), Mixhills Road to Walla Island Road, widen and strengthen pavement	4,800	3,840	960		68	2,700	1,176	857	
	667435	National	Bruce Highway (Maryborough - Gin Gin), west of Apple Tree Creek, construct overtaking lanes	13,400	13,400			1,199	6,000	2,600	3,601	
	655333	National	Bruce Highway (Maryborough - Gin Gin), Comonju Road to Boundary Gully, construct overtaking lanes	9,300	9,300			730	4,800	2,000	1,770	
	1834427 <sup>(3)</sup>	State	Bundaberg - Bargara Road and Burrum Street, improve intersection	511		511				170	341	
	1834391	State	Bundaberg - Bargara Road, east of Hillrose Court, install pedestrian refuge	203		203				203		
	2029315	State	Bundaberg - Bargara Road, Princess Street and Scotland Street intersection upgrade, planning	600		600					600	
	1219374 <sup>(4)</sup>	State	Bundaberg - Bargara Road, Princess Street and Scotland Street, upgrade intersection	10,000	8,000	2,000					10,000	
	1834428 <sup>(3)</sup>	State	Bundaberg - Gin Gin Road and Wheelers Road (Gooburrum), improve intersection	347		347				312	35	
	8774	State	Bundaberg - Gin Gin Road, Burnett River, rehabilitate bridge	28,550		28,550		27,351	249	40	910	
	1490814 <sup>(4)</sup>	State	Bundaberg - Miriam Vale Road (Rosedale Road) and Winfield Road, improve intersection	875	700	175				175	700	
	1834430 <sup>(3)</sup>	State	Bundaberg - Miriam Vale Road and Greg Tobin Court (Avondale), upgrade intersection	317		317			285		32	
	761820	State	Bundaberg - Port Road, Bundaberg - Bargara Road to Port of Bundaberg, planning	1,354		1,354		504	400	450		
1514262 <sup>(5)</sup>	State	Bundaberg bus station, Takalvan Street, construct bus station	3,665		3,665		612	2,188	562	302		
446701	State	Bundaberg Integrated Transport Strategy, planning	815		665	150	365	300	150			
1817164 <sup>(6)</sup>	State	Goodwood Road and Lucketts Road (Doolbi), upgrade intersection	1,280	640		640		256	384			
1776639 <sup>(7)</sup>	State	Isis Highway (Bundaberg - Childers), various locations, improve safety	41,818		41,818		800	4,000	6,000	31,018		
1897996	Local	Barber Street, Bundaberg North State High School, construct footpath	100		50	50			50			
1556719	Local	Barolin Street, Thabeban State School, construct footpath and kerb ramps	45		23	23		23				



Local government	Investment ID	Network	Investment name	Indicative total budget \$'000	Contributions			Estimated expenditure to 30 June 2021 <sup>(6)</sup> \$'000	2021-22 \$'000	2022-23 \$'000	2023-24 to 2024-25 \$'000	Beyond \$'000
					Australian Government \$'000	Queensland Government \$'000	Local Government / Other <sup>(4)</sup> \$'000					
Bundaberg Regional (continued)	1542894 <sup>(8)</sup>	Local	Bundaberg to Gin Gin rail trail, Bundaberg to Koolboo Road, construct rail trail	19,112		9,556	9,556	478	956	5,256	2,867	
	1897994	Local	Fitzgerald Street (Norville), pedestrian refuge, footpath, widen road and on-road cycle lane	850		425	425	119	306			
	1817165 <sup>(6)</sup>	Local	Gin Gin off-road informal parking area	1,270	635		635	254	381			
	1556722	Local	Harts Road (Calavos), Elliott Heads Road to Riverview Road, widen pavement	830		270	560	270				
	1111342	Local	Hughes Road (Bargara), upgrade floodway	1,227		614	614	54	560			
	1897997	Local	Kay McDuff Drive (Norville), construct footpath, widen road and on-road cycle lanes	1,046		523	523			69	454	
	1233785 <sup>(9)</sup>	Local	Mon Repos Road (Bundaberg), Mon Repos Turtle Centre, upgrade car park	511		255	255	128	128			
	1834331 <sup>(10)</sup>	Local	Moorlands Road and Hunts Crossing Road (Moorland), improve intersection	153	153				153			
	1817067 <sup>(11)</sup>	Local	North Bucca Road (Bucca), Boggy Creek, replace bridge	1,740	870		870	696	174			
	1834328 <sup>(10)</sup>	Local	North Isis Road, Lynwood Road and McDonalds Road (North Isis), improve intersection	194	194				194			
	1556721	Local	Powers Street (Bundaberg West), Saint Patrick Catholic School, construct footpath and crossing facilities	156		78	78		78			
	742530	Local	Stewart Street, St Joseph's School (Childers), construct footpath	69		35	35		35			
	1897993	Local	Thabeban Street (Norville), rehabilitate, widen and overlay	1,001		501	501		58	170	273	
	740910	Local	Twyford Street, Avoca State School, construct cycleway and kerb ramp	66		33	33			33		
	1897995	Local	Various roads, Bundaberg South State School, upgrade pedestrian facilities	170		85	85			85		
1834329 <sup>(10)</sup>	Local	Wyper Street and Elizabeth Street (Bundaberg South), improve intersection	320	320				320				
<b>Subtotal: Bundaberg Regional</b>									<b>38,143</b>	<b>40,126</b>	<b>71,838</b>	
Fraser Coast Regional	1510465	National	Bruce Highway (Gympie - Maryborough), Bauple Drive and Kanyan Road, upgrade intersections	3,300	2,640	660		200	1,220	1,220	660	
	907768	National	Bruce Highway (Gympie - Maryborough), Chapman Road to Stratford Road, improve safety	2,140	2,140			104	5	553	1,478	
	907733	National	Bruce Highway (Gympie - Maryborough), Gootchie Road to Sheehans Road, widen pavement and improve safety	26,647	26,640		7	1,227	4,226	15,925	5,269	
	907936	National	Bruce Highway (Gympie - Maryborough), Owanayilla to Tinana, upgrade intersection and improve safety	11,590	11,590			658	20	3,266	7,646	
	371601	National	Bruce Highway (Gympie - Maryborough), Tiaro Bypass, construct bypass	107,000	85,600	21,400		5,102	2,533	4,000	82,865	12,500
	548353	National	Bruce Highway (Gympie - Maryborough), Tinana, construct overtaking lanes	16,600	16,600			10,026	2,211	5	4,357	
	907826	National	Bruce Highway (Gympie - Maryborough), Brooks Road, upgrade intersection and improve safety	2,600	2,600			65	25	717	1,793	
	368507	National	Bruce Highway (Maryborough - Gin Gin), Saltwater Creek and Deadmans Gully, flood immunity upgrades	103,000	82,400	20,600		12,585	31,733	31,733	14,449	12,500
	912343	National	Bruce Highway (Maryborough - Gin Gin), various locations, improve safety	2,050	1,640	410		381	691	691	286	
911503	National	Bruce Highway (Maryborough - Gin Gin), Wongi to Nulla Flats, improve safety	3,081	2,465	616		51	1,416	1,416	198		

Local government	Investment ID	Network	Investment name	Indicative total budget \$'000	Contributions			Estimated expenditure to 30 June 2021 <sup>(6)</sup> \$'000	2021-22 \$'000	2022-23 \$'000	2023-24 to 2024-25 \$'000	Beyond \$'000
					Australian Government \$'000	Queensland Government \$'000	Local Government / Other <sup>(4)</sup> \$'000					
Fraser Coast Regional (continued)	1889168	State	Fraser Coast Regional Council strategic transport model	350		350				100	250	
	1885509	State	Maryborough - Hervey Bay Road (Ferry Street), Cran Street to Sussex Street cycle facilities, business case	300		300					300	
	2006450 <sup>(12)</sup>	State	Maryborough - Hervey Bay Road and Pialba - Burrum Heads Road, upgrade intersection	44,100	35,280	8,820		800	1,350	26,950	15,000	
	1219670 <sup>(4)</sup>	State	Torbanlea - Pialba Road, various locations, upgrade intersections and floodways	30,000	24,000	6,000	2,707	7,264	16,086	3,943		
	1834326 <sup>(10)</sup>	Local	Albert Street and Tooley Street (Maryborough), construct roundabout	401	401			401				
	1834327 <sup>(10)</sup>	Local	Ann Street and Adelaide Lane (Maryborough), improve intersection	109	109			109				
	1948842	Local	Ann Street, Boat Harbour Drive and Torquay Terrace, construct raised priority crossing	260		130		32	97			
	1536543	Local	Ann Street, Ferry Street to Lennox Street, design shared path	45		23		11				
	10257	Local	Boundary Road and Robert Street intersection, install traffic signals	310		123			123			
	1817166 <sup>(6)</sup>	Local	Craignish Road, Hornes Road to Karracschs Road, strengthen and widen pavement	1,988	994			397	596			
	1113324	Local	Dundowran Road, Lower Mountain Road to Pialba - Burrum Heads Road, rehabilitate and widen	1,473		737		662	74			
	932716	Local	Eatonvale Road, Donnelly Road to Rose Hill Road, rehabilitate pavement	1,129		175		175				
	1834325 <sup>(10)</sup>	Local	Elizabeth Street and Shell Street (Hervey Bay), improve intersection	144	144			144				
	1466753 <sup>(10)</sup>	Local	Exeter Street and Bideford Street intersection (Torquay), improve safety	100	100			42	59			
	1466608 <sup>(10)</sup>	Local	Exeter Street and Honiton Street intersection (Torquay), improve safety	120	120			48	73			
	1466718 <sup>(10)</sup>	Local	Exeter Street and Tavistock Street intersection (Torquay), improve safety	137	137			40	97			
	1902943	Local	Forgan Lane, Tiaro State School, construct footpath	25		13				13		
	1466661 <sup>(10)</sup>	Local	Fort Street and Albert Street intersection (Maryborough), improve safety	108	108			54	54			
	1902944	Local	Frangipanni Avenue and Eugenia Way, various schools, construct footpaths	200		100				100		
	1817167 <sup>(6)</sup>	Local	Hornes Road, Craignish Road to Cork Road, strengthen and widen pavement	1,980	990			396	594			
	1538010	Local	Medical Place and Nissen Street, construct raised priority crossing	159		80		40	40			
	1538102	Local	Nissen Street and Bayswater Drive, construct active transport crossing	68		34		17	17			
	1536079	Local	Nissen Street, Old Maryborough Road to Medical Place, design shared path	70		35		18	18			
1538131	Local	Robert Street, Boat Harbour Drive to Swaney Court, design shared path	25		13		6	6				
1902940	Local	Scrub Hill Road, Yarrilee Circuit, construct crossing and upgrade footpath	120		60			60				
1113323	Local	Searle Street, Aldridge State High School, construct footpath	60		30			30				
1113322	Local	Searle Street, Aldridge State High School, construct kerb and channelling	272		136		85	51				
1235640 <sup>(11)</sup>	Local	St Mary's Road (Tiaro), St Mary's Bridge, replace bridge	1,267	634			253	380				
1902941	Local	Teddington Road, Linda Road East, rehabilitate and widen	1,700		533		263	270				
1219672 <sup>(13)</sup>	Local	Urraween Road to Boundary Road, construct new sealed road	21,700	7,700	3,148		10,852	2,532	2,996	5,320		

Local government	Investment ID	Network	Investment name	Indicative total budget \$'000	Contributions			Estimated expenditure to 30 June 2021 <sup>(6)</sup> \$'000	2021-22 \$'000	2022-23 \$'000	2023-24 to 2024-25 \$'000	Beyond \$'000
					Australian Government \$'000	Queensland Government \$'000	Local Government / Other <sup>(4)</sup> \$'000					
Fraser Coast Regional (continued)	1534554	Local	Urraween Road, Hervey Bay Road to Hervey Bay Hospital, construct shared path	659		330	330	165	165			
	1952033	Local	Walker Street and Russell Street intersection, design active transport crossing	40		20	20		5	15		
	1113325	Local	Walker Street, Pallas Street to Ferry Street, rehabilitate pavement	1,760		630	1,130			630		
	1538261	Local	Watson Street and Beach Road, construct raised priority crossing	185		93	93	46	46			
<b>Subtotal: Fraser Coast Regional</b>									<b>58,490</b>	<b>82,446</b>	<b>155,767</b>	
Gympie Regional	856793 <sup>(14)</sup>	National	Bruce Highway (Brisbane - Gympie), AM Hodges Bridge (Six Mile Creek), upgrade bridge	540	432	108		340			200	
	686965	National	Bruce Highway (Cooroy to Curra) Section D, construction	1,000,000	800,000	200,000		115,694	180,000	180,000	157,806	366,500
	475332	National	Bruce Highway (Gympie - Maryborough) and Wide Bay Highway (Gympie), upgrade intersection	14,000	11,200	2,800		5,752	3,000	1,250	3,998	
	1130026	National	Bruce Highway (Gympie - Maryborough) and Wide Bay Highway intersection, provide variable speed limit signage	491	392	98					491	
	907595	National	Bruce Highway (Gympie - Maryborough), Meadows Lane to Wide Bay Highway, upgrade intersections	3,796	3,796			3,165	175	5	451	
	1510466	National	Bruce Highway (Gympie - Maryborough), Curra to Gungalda, improve safety	8,940	7,152	1,788		60	200	20	8,660	
	907673	National	Bruce Highway (Gympie - Maryborough), Wide Bay Highway to Curra, improve safety	2,820	2,820			494	50	20	2,256	
	1834431 <sup>(5)</sup>	State	Burnett Highway (Goomeri - Gayndah) and Ettrickdale Road intersection, upgrade rest area	763		763					686	76
	1983825	State	Gympie - Brooloo Road, design active transport crossings	1,300		1,300			400	790	110	
	1834390	State	Rainbow Beach Road, install pedestrian refuge	178		178				178		
	1834432 <sup>(5)</sup>	State	Tin Can Bay Road and Kin Kin Road (Canina), upgrade intersection	427		427			384		43	
	1521420	State	Tin Can Bay Road, overtaking lanes, planning	300		300			50	100	150	
	1885848	State	Yabba Creek Road, Yabba Creek Anabranh No. 1 timber bridge replacement, planning	250		250					250	
	1906215	Local	Ashford Road, Cootharaba Road to Rifle Range Road (Gympie), construct footpath and kerb ramps	183		92	92				48	44
	1906214	Local	Cartwright Road, James Nash State High School, upgrade passenger set down facilities	174		87	87				87	
	1466790 <sup>(10)</sup>	Local	Cedar Pocket Road and Gap Road, improve safety	756	756			378	378			
	1906212	Local	East Deep Creek Road (East Deep Creek), widen road and upgrade intersections	1,800		900	900		136	419	345	
	2016648	Local	Mary Valley rail trail (stages 2-3), Imbil to Amamoor, feasibility study	249		249			249			
	1113880	Local	Mellor Street and Station Road, Chapple Street to Bent Street (Gympie), install traffic signals	2,744		1,181	1,563		442	739		
	1558838	Local	Moore Street (Goomeri), Boonara Street to Maudsley Street, construct footpath	54		27	27		27			
1558841	Local	Old Maryborough Road (Gympie), Victory College, widen pavement	105		53	53		53				
1817168 <sup>(15)</sup>	Local	Rammutt Road (Chatsworth), strengthen and widen pavement	1,059	486	270	303		659	97			
1834324 <sup>(10)</sup>	Local	Sandy Creek Road (Veteran), improve safety	513	513				513				
1817068 <sup>(16)</sup>	Local	Tandur Road (Kybong), Six Mile Creek, Bridge No. 83, replace bridge	3,936	1,138	973	1,825	62	1,821	228			
1906216	Local	Wises Road, Crescent Road to Rifle Range Road (Gympie), construct footpath and kerb ramps	168		84	84					84	
1558847	Local	Yabba Creek Road (Imbil), Mary Valley State College, construct footpath	151		55	96		55				
<b>Subtotal: Gympie Regional</b>									<b>188,592</b>	<b>184,666</b>	<b>174,963</b>	



Local government	Investment ID	Network	Investment name	Indicative total budget \$'000	Contributions			Estimated expenditure to 30 June 2021 <sup>(6)</sup> \$'000	2021-22 \$'000	2022-23 \$'000	2023-24 to 2024-25 \$'000	Beyond \$'000
					Australian Government \$'000	Queensland Government \$'000	Local Government / Other <sup>(4)</sup> \$'000					
North Burnett Regional	1779482 <sup>(17)</sup>	State	Burnett Highway (Gayndah - Monto), Mulgildie, construct heavy vehicle rest area and decoupling pad	750	375	375		60	403	288		
	1490812 <sup>(4)</sup>	State	Burnett Highway (Goomeri - Gayndah), Gayndah - Mount Perry Road and Wetheron Road, improve intersection	875	700	175	8		175	692		
	1466893 <sup>(3)</sup>	State	Burnett Highway (Monto - Biloela) and Cania Dam Road (Moonford), improve intersection	843		843	112	647		84		
	1885217	State	Burnett Highway (Monto - Biloela), rail overpass replacement and intersection upgrade, planning	250		250				250		
	1834429 <sup>(3)</sup>	State	Isis Highway (Childers - Biggenden) and Booyal - Dallarnil Road, upgrade intersection	205		205			185	21		
	1646565 <sup>(18)</sup>	State	Monto - Mount Perry Road, progressive sealing	8,000		8,000	901	700	6,000	399		
	1490813 <sup>(4)</sup>	State	Mundubbera - Durong Road, John Peterson Bridge (Boyne River), replace bridge	25,000	20,000	5,000	1,782	8,600	12,900	1,718		
	1911925	Local	Abercorn Road (Eidsvold), widen and overlay	290		145	145		145			
	1115394	Local	Boondooma Road (Mundubbera), widen and seal	316		158	158		158			
	1911924	Local	Cannindah Road (Monto), widen and overlay existing pavement	560		280	280	170	110			
	1115396	Local	Coonambula Road (Mundubbera), reshape and seal	157		79	79	65	14			
	1115395	Local	Gayndah - Mundubbera Road (Gayndah), widen and overlay	168		84	84		84			
	1114147	Local	Middle Boyne Road (Mundubbera), widen pavement	150		75	75	75				
	1115397	Local	Monogorilby Road (Mundubbera), widen and overlay	511		256	256	256				
	932955	Local	Mount Steadman Road, widen and overlay	576		288	288	10	278			
	1911923	Local	Mundubbera State School, various roads, construct and upgrade footpaths	120		60	60	60				
	1911922	Local	Queen Street and Meson Streets, Gayndah State School, construct footpath	150		75	75	75				
1114148	Local	Sandy Camp Road (Mount Perry), widen and seal	390		195	195	195					
932914	Local	Swindon Road (Mount Perry), reshape and seal	934		467	467	360	107				
<b>Subtotal: North Burnett Regional</b>								<b>11,020</b>	<b>20,450</b>	<b>3,451</b>		
South Burnett Regional	1834434 <sup>(3)</sup>	State	Bunya Highway (Kingaroy - Goomeri) and Booie - Crawford Road, improve intersection	398		398		358		40		
	1521422	State	Bunya Highway, D'Aguilar Highway (Kingaroy), Youngman Street to Walter Road cycle facilities, planning	250		250			100	150		
	1388289 <sup>(7)</sup>	State	D'Aguilar Highway (Yarraman - Kingaroy), Alexander Lane to Bunya Highway, improve safety	18,010		18,010	4,105	6,000	6,105	1,800		
	845296	State	D'Aguilar Highway (Yarraman - Kingaroy), Bushnell Road to Homley Road, widen and strengthen pavement	6,500		6,500	461	1,549	4,445	45		
	1912414 <sup>(19)</sup>	State	Maidenwell - Bunya Mountains Road (Section 1), upgrade existing unsealed road to sealed standard	1,087		1,087			48	1,038		
	1912415	Local	Alfred Street (Nanango), construct footpath	110		55	55			55		
	1912410	Local	Comdale Road (Memerambi), clearing, widening and seal	1,590		795	795	207	588			
1912412	Local	Drayton Street (Nanango), provide disabled parking	80		40	40		40				

Local government	Investment ID	Network	Investment name	Indicative total budget \$'000	Contributions			Estimated expenditure to 30 June 2021 <sup>(6)</sup> \$'000	2021-22 \$'000	2022-23 \$'000	2023-24 to 2024-25 \$'000	Beyond \$'000
					Australian Government \$'000	Queensland Government \$'000	Local Government / Other <sup>(4)</sup> \$'000					
South Burnett Regional (continued)	1912416	Local	Frederick Street, Wooroolin State School, upgrade parking, footpath and set down facilities	50		25	25				25	
	1834323 <sup>(a)</sup>	Local	Glendon Street and Markwell Street (Kingaroy), improve intersection	354	354				354			
	1723320 <sup>(a)</sup>	Local	Kent Street, Wondai State School, upgrade passenger set-down facilities	74		74		37	37			
	1115889	Local	Kumbia Brooklands Road, widen and overlay	684		251	433			251		
	1115888	Local	Memerambi - Barkers Creek Road, construct new sealed road	864		432	432		331	101		
	1912409	Local	Oliver Bond Street (Kingaroy) sporting fields, upgrade carpark and pedestrian facilities	270		135	135		135			
	1723969 <sup>(a)</sup>	Local	Railway Terrace, Taabinga State School, upgrade passenger set-down area	64		64		32	32			
	1912411	Local	Rippingdale Street, Moffatdale State School, upgrade set down facilities	50		25	25			25		
	365045	Local	South Burnett Regional Council area, various locations, reseal	3,796		1,896	1,900	1,086	270	270	270	
	1912413	Local	Tessmanns Road (Kingaroy), construct footpath	255		125	130			70	55	
	1723241 <sup>(a)</sup>	Local	William Street and Avoca Street, Kingaroy State High School, construct footpath	53		53		27	27			
<b>Subtotal: South Burnett Regional</b>									<b>9,299</b>	<b>12,043</b>	<b>3,477</b>	
Various local governments	1875515	National	Bruce Highway (Gympie - Benaraby), various locations, upgrade culverts	43,980	35,184	8,796			7,656	18,375	10,719	7,230
	1055979	National	Bruce Highway (Gympie - Benaraby), various locations, upgrade rest areas	6,080	6,080			59	15	1,900	4,106	
	911282	National	Bruce Highway, Gin Gin and Apple Tree Creek, township entry treatments	601	601			147			454	
	726153	State	Barrier Asset Management Program, various locations, install barriers	1,870		1,870		886	624	360		
	1352005	State	Sign spearing mitigation	299		299			299			
	1133861	State	Wide Bay Burnett Minerals Region, route and link planning	350		350		250	100			
	2012619 <sup>(a)</sup>	State	Wide Bay District, Road Safety Program (Tranche 2), funding commitment	14,090	11,272	2,818			14,090			
<b>Subtotal: Various local governments</b>									<b>22,784</b>	<b>20,635</b>	<b>15,279</b>	
Other works			Construction Works		50,113	23,440			4,566	2,904	66,084	
			Corridor Acquisitions (Hardship)		5,919	1,480					7,399	
			Corridor and Minor Safety Enhancements		7,180	10,552			7,949	2,851	6,933	
			Corridor, Roadway and Structures Management			4,049			798	1,074	2,177	
			Local Government Transport Development		1,391	9,678	1,422		281	789	10,000	
			Programmed Maintenance		4,415	67,484			18,575	17,182	36,142	
			Rehabilitation		3,724	91,604			26,149	24,448	44,731	
			Routine Maintenance		4,647	79,832			20,480	21,878	42,121	
			Traffic Management Enhancements		220	348			545	23		
			Traffic Operations		300	9,166			4,180	2,713	2,573	
		Transport Planning			5,601			2,106	1,970	1,525		
<b>Subtotal: Other works</b>									<b>85,629</b>	<b>75,832</b>	<b>219,685</b>	
<b>Total: Wide Bay/Burnett</b>									<b>413,956</b>	<b>436,198</b>	<b>644,460</b>	

## Endnotes

- (1) Projects on the Local Network may include a local government co-contribution in the Indicative total budget. This co-contribution may not be included in the year allocations or table sub-totals, which only show the amount managed by the Department of Transport and Main Roads.
- (2) Estimated expenditure to 30 June 2021 includes expenditure from prior years and estimated expenditure for 2020–21. Costs may exclude local government contributions not managed by the Department of Transport and Main Roads.
- (3) Funded through the Queensland Government’s Safer Roads Sooner Program, as part of the Targeted Road Safety Program.
- (4) Jointly funded by the Queensland Government and Australian Government (part of its Roads of Strategic Importance initiative).
- (5) Project delivery timeframes subject to third party agreements.
- (6) Part of the Australian Government’s Heavy Vehicle Safety and Productivity Program, jointly funded by the Australian Government and Local Government.
- (7) Funded through the Queensland Government’s High Risk Roads Initiative, as part of the Targeted Road Safety Program.
- (8) Queensland Government contribution subject to confirmation of Bundaberg Regional Council’s funding contribution.
- (9) Funded under the Queensland Government’s Transport and Tourism Connections Program (Round Two).
- (10) Funded through the Australian Government’s Black Spot Program.
- (11) Part of the Australian Government’s Bridges Renewal Program, jointly funded by the Australian Government and Local Government.
- (12) Jointly funded by the Australian Government and Queensland Government. Project details and timing subject to negotiation with the Australian Government.
- (13) Jointly funded by the Australian Government (part of its Roads of Strategic Importance initiative), Queensland Government (funded through the Transport Infrastructure Development Scheme) and Local Government.
- (14) Funding for this project is for pre-construction activities only.
- (15) Part of the Australian Government’s Heavy Vehicle Safety and Productivity Program, jointly funded by the Australian Government, Queensland Government and Local Government.
- (16) Part of the Australian Government’s Bridges Renewal Program, jointly funded by the Australian Government, Queensland Government and Local Government.
- (17) Part of the Australian Government’s Heavy Vehicle Safety and Productivity Program, jointly funded by the Australian Government and Queensland Government.

(18) Funded through the Queensland Government's Economic Recovery Strategy: Unite and recover for Queensland Jobs.

(19) Funded through the Queensland Government's Transport Infrastructure Development Scheme.

(20) Funded through the Queensland Government's School Transport Infrastructure Program, as part of the Targeted Road Safety Program.

(21) Jointly funded by the Queensland Government and Australian Government (part of its Road Safety Program), subject to Australian Government approval.