

3. Photo points

3.1 Greenridge

Appendix 2 of Appendix 3 'Greenridge Offset Property Assessment Results Coomera Connector Stage 1 – EPBC 2020/8646' of the 'Offset Strategy – Coomera Connector Stage 1 Version 1' (Appendix A), is shown below.





GREENRIDGE BIOCONDITION SURVEY SITE PHOTOS

Site No	North	East	South	West
<p>836-837</p> <p>AU1</p> <p>RE 12.1.1</p> <p>Remnant</p> <p>Photo point mid transect: -27.816564, 153.366257</p>				
<p>840-841</p> <p>AU1</p> <p>RE 12.1.1</p> <p>Remnant</p> <p>Photo point mid transect: -27.819806, 153.360909</p>				
<p>962-963</p> <p>AU1</p> <p>RE 12.1.1</p> <p>Remnant</p> <p>Photo point mid transect: -27.81649, 153.357307</p>				
<p>844a-844b</p> <p>AU2</p> <p>RE 12.1.1</p> <p>Regrowth</p> <p>Photo point mid transect: -27.818376, 153.360644</p>				



GREENRIDGE BIOCONDITION SURVEY SITE PHOTOS

Site No	North	East	South	West
956-957 AU2 RE 12.1.1 Regrowth Photo point mid transect: -27.819715, 153.346875				
958-959 AU3 RE12.1.1 Non-remnant Photo point mid transect: -27.82082, 153.34836				
970-971 AU3 RE 12.1.1 Non remnant Photo point start transect: -27.815295, 153.349234				
931-932 AU4 RE12.3.20 Remnant Photo point mid transect: -27.82681, 153.350639				

GREENRIDGE BIOCONDITION SURVEY SITE PHOTOS

Site No	North	East	South	West
964-965 AU4 RE 12.3.20 Remnant Photo point mid transect: -27.827187, 153.35188				
966-967 AU4 RE12.3.20 Remnant Photo point mid transect: -27.817655, 153.36253				
974-975 AU5 Re 12.3.20 Regrowth Photo point mid transect: -27.826323, 153.348967				
923-924 AU5 RE 12.3.20 Regrowth Photo point mid transect: -27.822202, 153.345057				

GREENRIDGE BIOCONDITION SURVEY SITE PHOTOS

Site No	North	East	South	West
<p>972-973</p> <p>AU6</p> <p>RE 12.3.20</p> <p>Non remnant</p> <p>Photo point mid transect: -27.81622, 153.348864</p>				
<p>960-961</p> <p>AU6</p> <p>RE 12.3.20</p> <p>Non-remnant</p> <p>Photo point mid transect: -27.818897, 153.359684</p>				


3.2 Tabooba

Appendix 1 of Appendix 2 'Tabooba Offset Property Assessment Results Coomera Connector Stage 1 – EPBC 2020/8646' of the 'Offset Strategy – Coomera Connector Stage 1 Version 1' (Appendix B), is shown below.













TABOOBA PROPERTY BIOCONDITION SURVEY SITE PHOTOS

Site No	North	East	South	West
472-473 AU1 Re 12.8.16 Remnant Photo point mid transect: -28.141073, 153.004819				
474-475 AU1 RE 12.8.16 Remnant Photo point mid transect: -28.139633, 153.004808				
470-471 AU2 RE 12.8.16 Advanced Regrowth Photo point mid transect: -28.133909, 153.00473				
734-735 AU2 RE 12.8.16 Advanced Regrowth Photo point mid transect: -28.130912, 152.996168				

TABOOBA PROPERTY BIOCONDITION SURVEY SITE PHOTOS

Site No	North	East	South	West
<p>687-688 AU3 Re 12.8.16 Young Regrowth</p> <p>Photo point mid transect: -28.142729, 153.00131</p>				
<p>756-757 AU3 RE 12.8.16 Young Regrowth</p> <p>Photo point mid transect: -28.139376, 152.996982</p>				
<p>680-681 AU4 RE 12.8.14 Remnant</p> <p>Photo point mid transect: -28.125312, 153.002684</p>				
<p>747-748 AU4 RE 12.8.14 Remnant</p> <p>Photo point mid transect: -28.138031, 153.011002</p>				

TABOOBA PROPERTY BIOCONDITION SURVEY SITE PHOTOS

Site No	North	East	South	West
<p>736-737 AU5 RE 12.8.14 Advanced Regrowth</p> <p>Photo point mid transect: -28.133458, 153.009756</p>				
<p>751-752 AU5 RE 12.8.14 Advanced Regrowth</p> <p>Photo point mid transect: -28.141139, 152.999414</p>				
<p>745-746 AU6 Cleared (pre-clear RE 12.8.16)</p> <p>Photo point mid transect: -28.13437, 152.986929</p>				
<p>754-755 AU6 Cleared (pre-clear RE 12.8.16)</p> <p>Photo point mid transect: -28.139554, 152.996982</p>	