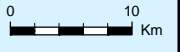
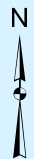
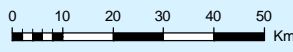


**Legend**

**Do Not Cross Structures**

- Structure Id Rd Number Bridge
- Structure Id Rd Number Culvert
- State-controlled road
- Local Government boundary
- PDO District boundary



**\* Notes:**

1. Vehicles operating at greater than 10 tonne per axle

**Do Not Cross Structures, Heavy Vehicle National Law - National Class 1 Special Purpose Vehicle notice 2016\* — Mackay/Whitsunday District**

**Transport and Main Roads**  
Corporate Mapping Unit  
April 2016



© The State of Queensland, 2016. Based on state government datasets. Disclaimer: While every care is taken to ensure the accuracy of this data, the State of Queensland makes no representations or warranties about its accuracy, reliability, completeness or suitability for any particular purpose and disclaims all responsibility and all liability (including without limitation, liability in negligence) for all expenses, losses, damages (including indirect or consequential damage) and costs which you might incur as a result of the data being inaccurate or incomplete in any way and for any reason. \\mapfile\jobs\jobs\JOBS 2016\12322 Twin Axle Crane Mapping\MXD\Mackay Whitsunday.mxd April 2016