

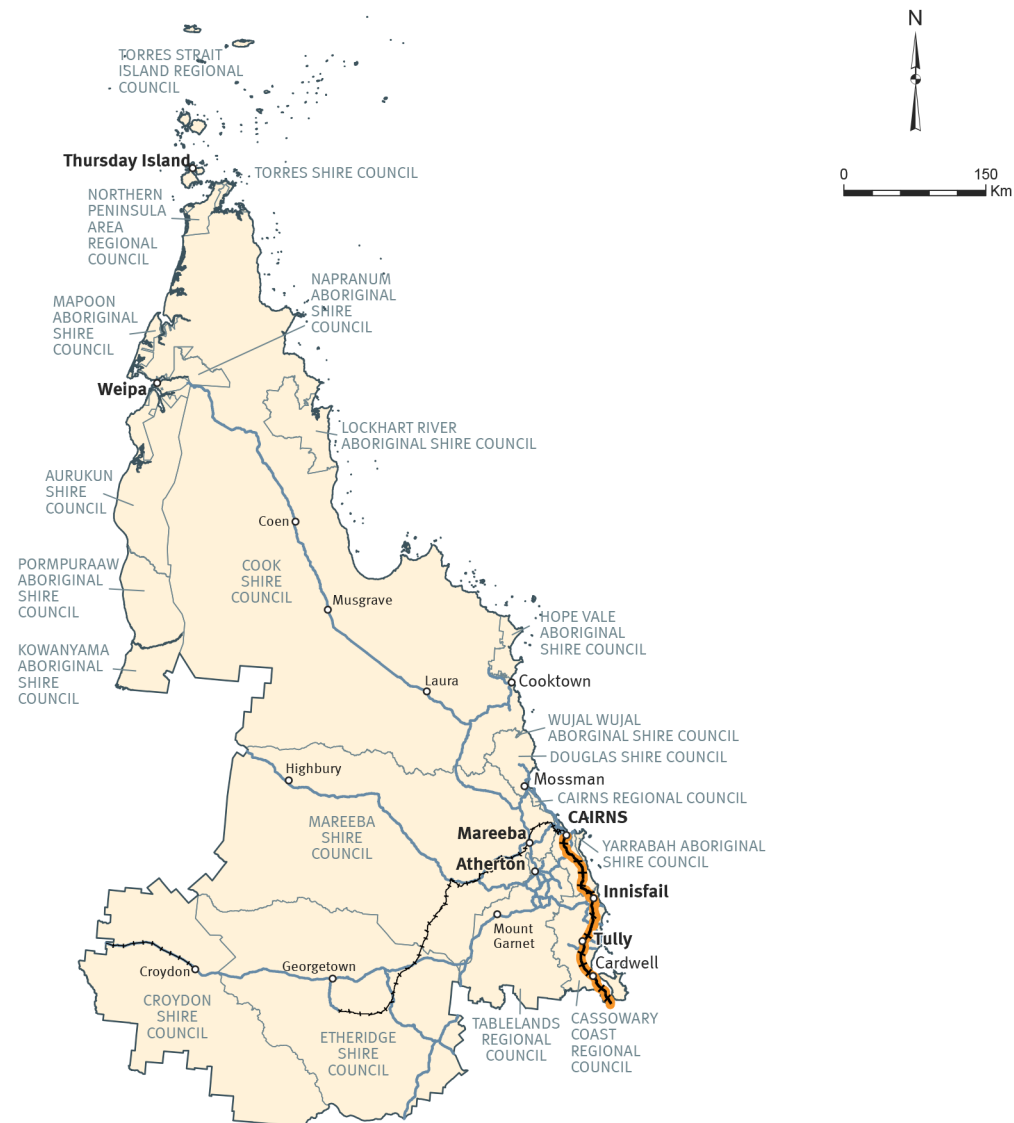
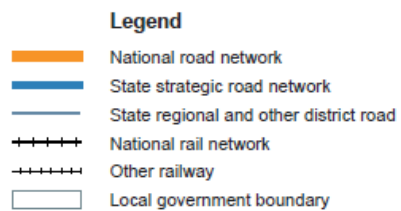
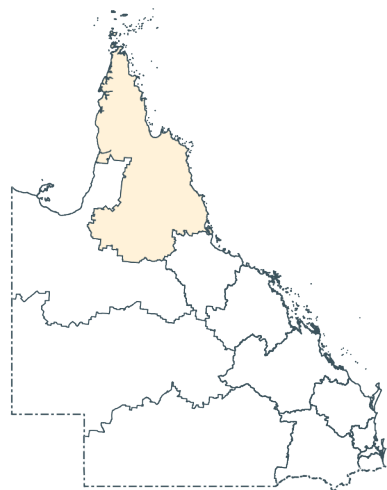
Far North

Cairns office

Floor 4, Cairns Corporate Tower, 15 Lake Street | Cairns | Qld 4870

PO Box 6185 | Cairns | Qld 4870

(07) 4045 7144 | cairns.office@tmr.qld.gov.au




Far North

Overview




273,158 km²
Area covered by district¹



5.7%
Population of Queensland¹



2941 km
Other state-controlled road network



217 km
National Land Transport Network

District program highlights

In 2017–18 we completed:

- duplication of the Bill Fulton Bridge on the Cairns Western Arterial Road
- installation of Variable Message Signs on the Kuranda Range Road section of the Kennedy Highway
- bridge strengthening and culvert works on Gulf Developmental Road and the Mulligan Highway

- package of works to improve safety at priority intersections on the Atherton Tablelands
- six-laning extension of the Bruce Highway – Cairns Southern Access Corridor Stage 2 (Robert Road to Foster Road), jointly funded by the Australian Government and Queensland Government
- paving and sealing priority sections of the Peninsula Developmental Road, as part of the Cape York Region Package, jointly funded by the Australian Government and Queensland Government
- extension of the bitumen seal on Endeavour Valley Road, between Cooktown and Hope Vale, jointly funded by the Australian Government and Queensland Government
- an upgrade of the Henry Ross Lookout on Kennedy Highway (Kuranda Range Road)
- construction of a northbound overtaking lane at Aloomba on the Bruce Highway, funded by the Australian Government
- reconstruction of the Fearnley Street boat ramp to an all tide standard, including the installation of a floating walkway
- safety upgrades at a notorious crash hot-spot near Streets Creek on Kennedy Highway (Kuranda Range Road), including pavement widening and guardrail installation
- pavement widening of sections along the Bruce Highway between Innisfail and Cairns, jointly funded by the Australian Government and Queensland Government.

In 2018–19 we will:

- commence procurement activities for the Bruce Highway – Cairns Southern Access Corridor Stage 3 (Edmonton to Gordonvale), jointly funded by the Australian Government and Queensland Government
- commence widening and sealing works on Burke Developmental Road, jointly funded by the Australian Government and Queensland Government
- continue paving and sealing sections of Peninsula Developmental Road between Telecom Tower and Archer River, Fairview West Part A, South of Duckholes, 10 Mile Creek, Myall Creek to Rio Boundary and at Piccaninny Black Soil as part of the Cape York Region Package, jointly funded by the Australian Government and Queensland Government
- commence construction of the Bruce Highway – Cairns Southern Access Corridor Stage 4 (Kate Street to Aumuller Street), jointly funded by the Australian Government and Queensland Government
- commence construction of the Smithfield Bypass project, which will significantly improve safety and traffic flow between McGregor Road and Yorkeys Knob Road roundabouts
- complete an upgrade of the Captain Cook Highway Clifton Beach intersection
- progress further road safety enhancement works on the Captain Cook Highway

¹ Queensland Government Statistician's Office (Queensland Treasury) Queensland Regional Profiles. www.qgsa.gld.gov.au (retrieved 26 April 2018)

- commence the upgrade of the intersections of Ash, Blackwood and Pine Streets in Innisfail, jointly funded by the Australian Government and Queensland Government
- commence rehabilitation work on a number of bridges on Mulligan Highway (Mount Molloy – Lakeland) to strengthen and extend the service life of the bridges
- commence construction of a 165 metre long jetty located at Gribble Point, adjacent to the town boat ramp, about 1 km west of the Yarrabah township.

Future plans

We are continuing to plan for the future transport requirements of residents in the Far North District.

In 2018–19 we plan to:

- progress planning for construction of new overtaking lanes on the Bruce Highway at Smiths Gap, including investigating a dedicated cassowary land bridge, funded by the Australian Government
- continue planning for the Innisfail Bypass
- continue planning for capacity improvements on the Captain Cook Highway, between Florence Street and Barron River
- complete a route feasibility study for the final alignment of the proposed Mulligan Highway Northern Bypass Route
- continue planning works for the construction of a boat ramp and floating walkways at Yorkeys Knob.

National Network

Local government	Investment ID ^(a)	Commonwealth number	Investment name/Location	Location description	Indicative total cost \$'000	Contributions		Estimated expenditure to 30 June 2018 \$'000	Approved 2018-19 \$'000	Indicative			Work description
						Australian Government \$'000	Queensland Government / Other \$'000			2019-20 \$'000	2020-21 to 2021-22 \$'000	Beyond \$'000	
Cairns Regional	239642	051574-13QLD-NP	Bruce Highway (Innisfail - Cairns)	Lewis Road	325	260	65	49	276				Improve intersection/s
	495330	051589-13QLD-NP	Bruce Highway (Innisfail - Cairns)	Northbound overtaking lane (43.95 - 45.15km)	4,865	4,865		920	2,000	675	1,270		Construct overtaking lane/s
	385798		Bruce Highway (Innisfail - Cairns)	Munro Street, Babinda	4,000	3,400	600	277	223	200	3,300		Improve intersection/s
	383276		Bruce Highway (Innisfail - Cairns), Cairns Southern Access Corridor (Stage 3)	Edmonton - Gordonvale	481,000	384,800	96,200	6,082	15,150	37,857	280,660	141,250	Duplicate from two to four lanes
	384407	091545-16QLD-NP	Bruce Highway (Innisfail - Cairns), Cairns Southern Access Corridor (Stage 4)	Kate Street - Aumuller Street	104,070	83,256	20,814	6,378	28,286	24,000	45,406		Widen from four to six lanes
	12393		Bruce Highway (Innisfail - Cairns), Cairns Southern Access Corridor (Stage 5)	Foster Road intersection	1,285		1,285	827	358	100			Undertake transport project planning
Subtotal: Cairns Regional									46,293	62,832	330,636		
Cassowary Coast Regional	9233	052463-14QLD-NP	Bruce Highway (Ingham - Innisfail)	Various locations	7,457	5,965	1,491	4,722	1,160	1,062	512		Widen pavement
	9351	051589-13QLD-NP	Bruce Highway (Ingham - Innisfail)	Smith's Gap and Friday Pocket (Sections : 106.10 - 109.50km)	9,825	9,825		1,052	90	3,072	5,612		Construct overtaking lane/s
	495405	051574-13QLD-NP	Bruce Highway (Ingham - Innisfail)	18.90 - 50.40km	680	544	136	29	429		222		Replace/upgrade guardrail section/s and end/s
	495408	051574-13QLD-NP	Bruce Highway (Ingham - Innisfail)	Sections : 62.90 - 63.50km and 73.20 - 75.00km	3,960	3,168	792	596	2,777		587		Rehabilitate and widen
	495435	051574-13QLD-NP	Bruce Highway (Ingham - Innisfail)	55.30 - 73.20km	3,150	2,520	630	145	2,620	159	226		Replace/upgrade guardrail section/s and end/s
	502304	051574-13QLD-NP	Bruce Highway (Ingham - Innisfail)	Sections : 58.01 - 60.92km	2,100	1,680	420	920	1,171	9			Improve intersection/s
	386517		Bruce Highway (Ingham - Innisfail)	Dallachy Road	11,000	8,800	2,200	250	250	500	10,000		Install floodway/s
	741593		Bruce Highway (Ingham - Innisfail)	Liverpool Creek - Poppi Road (123.90 - 128.00km)	1,000		1,000		200	800			Undertake transport project planning
	386179 ^(a)		Bruce Highway (Innisfail - Cairns)	Innisfail Bypass	9,000	7,200	1,800	100	800	2,100	6,000		Undertake transport project planning
	673690	091557-16QLD-NP	Bruce Highway (Innisfail - Cairns)	Ash Street / Pine Street	6,108	4,886	1,222	98	3,556	1,846	607		Improve intersection/s
Subtotal: Cassowary Coast Regional									13,053	9,548	23,766		
Various local governments	553131	051574-13QLD-NP	Bruce Highway (Ingham - Cairns)	Various locations	1,400	1,120	280	850	441	78	31		Widen pavement
Subtotal: Various local governments									441	78	31		

Local government	Investment ID ^(a)	Commonwealth number	Investment name/Location	Location description	Indicative total cost	Contributions		Estimated expenditure to 30 June 2018	Approved	Indicative			Work description
						Australian Government	Queensland Government / Other		2018-19	2019-20	2020-21 to 2021-22	Beyond	
					\$'000	\$'000	\$'000	\$'000	\$'000	\$'000	\$'000	\$'000	
Other works			Construction Works			29,235	6,405		825		34,816		
			Corridor Acquisitions (Hardship)				234			234			
			Corridor and Minor Safety Enhancements			222		39	61	122			
			Programmed Maintenance			3,004	2,350	3,185	723	1,446			
			Rehabilitation			4,300		1,201	1,033	2,066			
			Routine Maintenance			2,271	7,048	5,974	1,179	2,166			
			Traffic Management Enhancements			1,000		500	500				
			Traffic Operations			2,000	300	800	500	1,000			
Subtotal: Other works									12,524	4,230	41,616		
Total: Far North National Network									72,309	76,688	396,049		
Australian Government contributions									51,273	60,918	320,960		
Queensland Government and Other contributions									21,036	15,770	75,089		
Total : Contributions									72,309	76,688	396,049		

Endnotes

- (1) For other Australian Government funded projects, see Statewide commitments section or the relevant district's National Network, State Network and Local Network tables.
- (2) Project funding commitment is for planning and corridor preservation only.

State Network

Local government	Investment ID ^(a)	Category ^(a)	Investment name/Location	Location description	Indicative total cost \$'000	Estimated expenditure to 30 June 2018 \$'000	Approved ^(a)		Indicative ^(a)		Work description
							2018-19 \$'000	2019-20 \$'000	2020-21 to 2021-22 \$'000	Beyond \$'000	
Cairns Regional	671663	MBI	Bramston Beach Boat Ramp	North bank of Joyce Creek - Rocky Point	500	30	470				Construct/upgrade boating infrastructure
	782634	MBI	Cairns Bluewater Marina	Schooner Road	1,150	120	1,030				Construct/upgrade boating infrastructure
	780687	MM	Cairns CBD - Barron River Transit Corridor	Various locations	400		150	250			Undertake transport project planning
	734276 ⁽⁵⁾	SR	Cairns Western Arterial Road	Lennon Street	356		249	107			Improve intersection/s
	12429	SR	Cairns Western Arterial Road	Fig Tree Drive - Captain Cook Highway	406	369	37				Undertake transport project planning
	448502	SR	Cairns Western Arterial Road	Pease Street / Reservoir Road intersection	525	125	400				Undertake transport project planning
	746706	SR	Captain Cook Highway (Cairns - Mossman)	Poolwood Road roundabout - Endeavour Road (18.90 - 20.61km)	500		100	400			Undertake transport project planning
	748918	SR	Captain Cook Highway (Cairns - Mossman)	Barron River - Airport Avenue (3.07 - 6.79km)	550		100	450			Undertake transport project planning
	559324 ⁽⁶⁾	SR	Captain Cook Highway (Cairns - Mossman)	0 - 6.80km	2,943	400	836	793	914		Install/retrofit pedestrian crossing/s and facilities
	559849 ⁽⁶⁾	SR	Captain Cook Highway (Cairns - Mossman)	6.80 - 25.70km	22,807	527	4,008	6,800	11,472		Improve intersection/s
	463243 ⁽⁶⁾	SR	Captain Cook Highway (Cairns - Mossman)	Clifton Road	2,210	1,579	631				Improve intersection/s
	742983	SR	Captain Cook Highway (Cairns - Mossman)	Holloways and Machans roundabouts (7.68 - 8.60km)	700		150	550			Undertake transport project planning
	12432 ⁽⁵⁾	SR	Kennedy Highway (Cairns - Mareeba)	1.70 - 2.10km	900	251			649		Widen and seal
	288280	SR	Mulgrave Road	Brown Street	836	432	404				Improve intersection/s
	590501	TRI	Raintrees Bus Stop	Cairns Western Arterial Road / Koch Street intersection	3,026	350	1,979	697			Upgrade bus stops
	538017	SR	Smithfield Bypass	0 - 3.80km	152,000	5,352	17,500	55,800	73,348		Construct bypass - sealed standard
	449501	SN	Tablelands Heavy Vehicle Action Plan	Various locations	480	80	400				Undertake transport project planning
	448554	SN	Various roads	Various locations	500	200	300				Undertake transport project planning
	13059	MBI	Yorkeys Knob Boat Ramp	Yorkeys Knob	5,500	220		5,280			Construct/upgrade boating infrastructure
Subtotal: Cairns Regional							28,744	71,127	86,383		
Cassowary Coast Regional	440737	MBI	Clump Point Road	Mission Beach	18,426	350	2,000	16,076			Construct/upgrade boating infrastructure
	728766 ⁽⁵⁾	SR	El Arish - Mission Beach Road	11.47 - 11.85km	654		458	196			Install/replace signs
	9255	CW	Mission Beach Cycleway	Porter Promenade, El Arish Mission Beach Road and Tully - Mission Beach Road	1,628	1,534	95				Construct cycleway/s
	423322	CW	River Avenue Cycle Path	Centenary Bridge	447	385	62				Construct cycleway/s
Subtotal: Cassowary Coast Regional							2,615	16,272			

Local government	Investment ID ^(a)	Category ^(a)	Investment name/Location	Location description	Indicative total cost \$'000	Estimated expenditure to 30 June 2018 \$'000	Approved ^(a)		Indicative ^(a)		Work description
							2018-19 \$'000	2019-20 \$'000	2020-21 to 2021-22 \$'000	Beyond \$'000	
Cook Shire	541355	SR	Endeavour Valley Road	26.52 - 29.36km	4,500	2,316	2,184				Construct to sealed standard
	120803	SR	Mulligan Highway (Lakeland - Cooktown)	0 - 78.25km	250				250		Undertake miscellaneous works
	300185	SR	Mulligan Highway (Mount Molloy - Lakeland)	Palmer River Bridge	4,200	523	2,576		1,101		Strengthen bridge/s
	300427	SR	Mulligan Highway (Mount Molloy - Lakeland)	Spear Creek Bridge	1,800	417	1,048		336		Strengthen bridge/s
	9872	SR	Peninsula Developmental Road (Coen - Weipa)	Archer River	1,130	630	500				Undertake transport project planning
	102933 ⁽⁷⁾	SR	Peninsula Developmental Road (Coen - Weipa)	Telecom Tower - Archer River	11,400	1,593	9,807				Pave and seal
	102940 ⁽⁷⁾	SR	Peninsula Developmental Road (Coen - Weipa)	Piccaninny Black Soil	8,906	2,048	6,858				Pave and seal
	10063 ⁽⁷⁾	SR	Peninsula Developmental Road (Laura - Coen)	Fairview West	3,671	1,649	2,023				Pave and seal
	102679 ⁽⁷⁾	SR	Peninsula Developmental Road (Laura - Coen)	10 Mile Creek	6,730	4,112	2,618				Pave and seal
	102867 ⁽⁷⁾	SR	Peninsula Developmental Road (Laura - Coen)	South of Duck Holes Creek	10,540	4,219	6,321				Pave and seal
	10067	SN	Peninsula Developmental Road (Laura - Weipa)	Various locations	4,133	2,598	1,535				Undertake transport project planning
Subtotal: Cook Shire							35,470		1,687		
Douglas Shire	448026	SR	Captain Cook Highway (Cairns - Mossman)	Florence Street - Airport Avenue (0 - 3.10km)	415	115	300				Undertake transport project planning
	709475	MBI	Newell Beach Boat Ramp	North bank of Mossman River	4,000		1,000	3,000			Construct/upgrade boating infrastructure
Subtotal: Douglas Shire							1,300	3,000			
Etheridge Shire	833463	SR	Gulf Developmental Road (Croydon - Georgetown)	Gilbert River Bridge (73.21km)	3,000				3,000		Strengthen bridge/s
Subtotal: Etheridge Shire									3,000		
Mareeba Shire	290870 ⁽⁸⁾	SR	Burke Developmental Road (Normanton - Dimbulah)	Chillagoe - Almaden (564.90 - 570.10km)	5,390	1,488	3,902				Widen pavement
	291131 ⁽⁸⁾	SR	Burke Developmental Road (Normanton - Dimbulah)	Chillagoe - Almaden (584.30 - 586.10km)	2,070	687	1,383				Widen pavement
	728635 ⁽⁵⁾	SR	Kennedy Highway (Cairns - Mareeba)	Kuranda Road / Rob Veivers Road / Myola Road	260		182	78			Improve intersection/s
	12811 ⁽⁵⁾	SR	Kennedy Highway (Cairns - Mareeba)	8.01 - 8.20km	1,406	196			1,210		Widen and seal
	697951	SR	Mareeba - Dimbulah Road	Byrnes Street / Rankin Street	3,473		1,336	1,737	401		Improve intersection/s
	733049 ⁽⁵⁾	SR	Mossman - Mount Molloy Road	2.20 - 9.40km	400		280	120			Install/replace signs
	13095	SR	Mulligan Highway (Mareeba - Mount Molloy)	Northern Bypass (0 - 3.00km)	580	344	236				Undertake transport project planning
	845251	SR	Mulligan Highway (Mount Molloy - Lakeland)	Rifle Creek Bridge	12,000				12,000		Replace bridge/s
	11599 ⁽⁵⁾	SR	Mulligan Highway (Mount Molloy - Lakeland)	44.50 - 62.50km	260	24			236		Undertake miscellaneous works
	299565	SR	Mulligan Highway (Mount Molloy - Lakeland)	Spring Creek Bridge	3,000	629	1,841		531		Strengthen bridge/s

Local government	Investment ID ^(a)	Category ^(a)	Investment name/Location	Location description	Indicative total cost	Estimated expenditure to 30 June 2018	Approved ^(a)		Indicative ^(a)		Work description
							2018-19	2019-20	2020-21 to 2021-22	Beyond	
					\$'000	\$'000	\$'000	\$'000	\$'000	\$'000	
Mareeba Shire (continued)	300168	SR	Mulligan Highway (Mount Molloy - Lakeland)	Kelly St George River Bridge	2,400	306	1,715		379		Strengthen bridge/s
	742056	SR	Mulligan Highway (Mount Molloy - Lakeland)	Spear Creek Bridge (0.48km), Rifle Creek Bridge (1.33km) and McLeod River Bridge (44.83km)	650		200	450			Undertake transport project planning
Subtotal: Mareeba Shire							11,075	2,385	14,757		
Tablelands Regional	728942 ^(a)	LRRS	Atherton - Herberton Road	9.37 - 11.71km	734		514	220			Install/replace signs
	734277 ^(a)	SR	Gillies Range Road	Pearamon Road	298		209	89			Improve intersection/s
Subtotal: Tablelands Regional							723	309			
Various local governments	747059	SN	Cairns urban integrated transport network strategy	Various locations	600		150	450			Undertake transport project planning
	747429	SN	Intelligent transport system planning	Various locations	700		100	600			Undertake transport project planning
	14272	SN	Safety and Critical Maintenance Upgrades Program	Various locations	471	396	75				Undertake transport project planning
	629977	SN	Various roads	Various locations	800	400	400				Install barrier/s
Subtotal: Various local governments							725	1,050			
Other works			Construction Works				2,889	22	2,436		
			Corridor and Minor Safety Enhancements				2,833	789	2,234		
			Corridor, Roadway and Structures Management				673	588	1,294		
			Programmed Maintenance				15,721	17,302	35,389		
			Rehabilitation				14,568	13,977	36,389		
			Routine Maintenance				15,700	22,159	49,082		
			Traffic Management Enhancements				875				
			Traffic Operations				3,596	3,982	8,792		
			Transport Planning				1,102	625			
Subtotal: Other works							57,957	59,444	135,616		
Total: Far North State Network							138,609	153,587	241,443		

Endnotes

- (1) For other Queensland Government funded projects, see the Statewide commitments section or the relevant district's National Network, State Network and Local Network tables.
- (2) BW - Busways; CW - Cycleways; HR - Heavy Rail; LR - Light Rail; LRRS - Local Roads of Regional Significance; MBI - Maritime Boating Infrastructure; MNA - Maritime Navigational Aids; MM - Multi-modal; NN - National Network; OBI - Other Bus Infrastructure; ORI - Other Rail Infrastructure; SN - State Network; SR - State Regional; SS - State Strategic; TRI - Transport-related Infrastructure.
- (3) In some instances, projects may include limited funding for planning activities. This does not guarantee continued funding for construction.
- (4) Allocations for projects scheduled to commence from 2020–21 and beyond are indicative, for planning purposes. Priorities may be re-evaluated annually on a needs basis, according to available funds. The majority of funding in 2019–20 and beyond will be held at a district level until works have been prioritised.
- (5) Funded through the Queensland Government's Safer Roads Sooner Program, as part of the Targeted Road Safety Program.
- (6) Funded through the Queensland Government's High Risk Roads Program, as part of the Targeted Road Safety Program.
- (7) Part of the Australian Government's Cape York Region Package, jointly funded by the Australian Government and Queensland Government.
- (8) Part of the Australian Government's Northern Australia Beef Roads Program, jointly funded by the Australian Government and Queensland Government.

Local Network

Local government	Investment ID ^(a)	Category ^(a)	Investment name/Location	Location description	Indicative total cost \$'000	Contributions			Estimated expenditure to 30 June 2018 \$'000	Approved ^(s)		Indicative		Work description
						Local Government \$'000	Queensland Government \$'000	Australian Government \$'000		2018-19 \$'000	2019-20 \$'000	2020-21 to 2021-22 \$'000	Beyond \$'000	
Aurukun Shire	9140 ^(a)	LGRD	Aurukun Access Road	Various locations	8,800			8,800	8,593	207				Construct to sealed standard
Subtotal: Aurukun Shire										207				
Cairns Regional	412222	LGCW	Barr Creek	Machans Beach - Holloways Beach	270	135	135		101	34				Planning, design and program administration
	787072	LGRD	Cook Street	1.50 - 1.75km	1,500	750	750			750				Construct bridge/s and approaches
	697597 ^(s)	LGRD	Cycleway infrastructure upgrades	Various locations	370			370		370				Improve cycleway facilities
	784573	LGCW	Dunne Road	Yorkeys Knob Road - Captain Cook Highway	2,000	1,000	1,000			750	250			Construct cycleway/s
	695998 ^(s)	LGRD	Gatton Street	Severin Street	165			165		165				Improve intersection/s
Subtotal: Cairns Regional										2,069	250			
Cassowary Coast Regional	697589 ^(s)	LGRD	Bingil Bay Road	Midgeree Bar	330			330		330				Undertake safety improvements
	783910	LGRD	Flying Fish Point Road	4.81 - 4.82km	170	85	85			85				Install minor culvert/s
	10034 ^(s)	LGRD	Jubilee Road	Victory Creek	3,036	1,518		1,518	400	1,118				Replace bridge/s
	412229	LGCW	Seaview Street	Marine Parade	211	105	105		79	26				Construct cycleway/s
	787478	LGRD	Upper Murray Road	1.50 - 2.21km	300	150	150			150				Widen and seal
	787225	LGRD	Walter Lever Estate Road	0.95 - 1.50km	300	150	150			150				Rehabilitate and widen
	676170 ^(s)	LGRD	Warrubullen Road	Cowley Creek Bridge	609	305		305		305				Replace bridge/s
Subtotal: Cassowary Coast Regional										2,164				
Cook Shire	785205	LGRD	Battlecamp Road	23.70 - 27.30km	1,330	665	665			665				Construct to new sealed two lane standard
	413261	LGCW	Central Avenue	Duyfken Crescent - Boundary Road	305	153	153		114	38				Construct cycleway/s
	784605	LGCW	Charlotte Street	Racecourse Road - Cooktown Cemetery	935	468	468			351	117			Construct cycleway/s
	674740 ^(s)	LGRD	Portland Road	Claudie River Bridge	142	71		71		71				Construct approaches
	674786 ^(s)	LGRD	Strathgordon Road	King River Bridge	75	37		37		37				Construct approaches
Subtotal: Cook Shire										1,162	117			
Croydon Shire	784867	LGRD	Croydon - Richmond Road	22.60 - 22.70km	45	23	23			23				Upgrade floodway/s
	785028	LGRD	Croydon - Richmond Road	22.80 - 22.90km	45	23	23			23				Upgrade floodway/s
	292591 ^(s)	LGRD	Richmond - Croydon Road	Various locations	3,500	350	350	2,800		1,350	1,800			Pave and seal
Subtotal: Croydon Shire										1,396	1,800			

Local government	Investment ID ⁽⁴⁾	Category ⁽²⁾	Investment name/Location	Location description	Indicative total cost \$'000	Contributions			Estimated expenditure to 30 June 2018 \$'000	Approved ⁽³⁾		Indicative		Work description
						Local Government \$'000	Queensland Government \$'000	Australian Government \$'000		2018-19 \$'000	2019-20 \$'000	2020-21 to 2021-22 \$'000	Beyond \$'000	
Douglas Shire	787624	LGCW	Cape Tribulation Road	14.90 - 16.20km	250	125	125			125				Construct cycleway/s
	676199 ⁽⁶⁾	LGRD	Mowbray River Road	Diggers Bridge	2,679	1,339		1,339	100	1,239				Replace bridge/s
Subtotal: Douglas Shire										1,364				
Etheridge Shire	787333	LGRD	Einasleigh - Forsayth Road	32.36 - 34.36km	687	343	343			343				Construct to new sealed two lane standard
Subtotal: Etheridge Shire										343				
Kowanyama Aboriginal Shire	10844 ⁽⁴⁾	LGMA	Topsy Creek	Barge ramp (31.40km)	1,674		1,674		535	1,140				Undertake miscellaneous works
	11150 ⁽⁴⁾	LGRD	Topsy Creek Road	Causeway No.5 (30.74 - 30.95km)	1,009			1,009	10	999				Undertake miscellaneous works
	11408 ⁽⁴⁾	LGRD	Topsy Creek Road	Access Road (0 - 31.40km)	6,410			6,410	397	6,013				Install floodway/s
	10553 ⁽⁴⁾	LGRD	Topsy Creek Road	Causeway No.4 (30.28 - 30.50km)	1,141			1,141	38	1,102				Install floodway/s
Subtotal: Kowanyama Aboriginal Shire										9,254				
Lockhart River Aboriginal Shire	10821 ⁽⁴⁾	LGRD	Airport Road	Airport bridge near Lockhart River	1,000			1,000	163	837				Upgrade bridge/s
	11046 ⁽⁴⁾	LGRD	Portland Road	Various locations	4,800			4,800	2,420	2,380				Pave and seal
Subtotal: Lockhart River Aboriginal Shire										3,217				
Mapoon Aboriginal Shire	11091 ⁽⁴⁾	LGAR	Mapoon Airport Upgrade	Mapoon Airstrip	1,606		1,606		1,128	477				Undertake miscellaneous works
	10608 ⁽⁴⁾	LGRD	Thuungu Road	Weipa Road intersection	657			657	25	632				Pave and seal
Subtotal: Mapoon Aboriginal Shire										1,109				
Mareeba Shire	676215 ⁽⁶⁾	LGRD	Anzac Avenue	Barron River Bridge	1,079	540		539		539				Replace bridge/s
	785110	LGRD	Mount Mulligan Road	0 - 1.02km	630	315	315			315				Construct to sealed standard
	292123 ⁽⁷⁾	LGRD	Ootann Road	16.80 - 18.20km	830	83	83	664	664	83				Pave and seal
	292188 ⁽⁷⁾	LGRD	Ootann Road	Gunnawarra (78.20 - 80.20km)	1,320	130	130	1,060	100	630	460			Pave and seal
	785355	LGRD	Springmount Road	9.00 - 10.47km	950	475	475			200	275			Rehabilitate and widen
Subtotal: Mareeba Shire										1,767	735			
Napranum Aboriginal Shire	10672 ⁽⁴⁾	LGRD	Napranum Access Road	Various locations	700			700	62	638				Form and pave
	10910 ⁽⁴⁾	LGRD	North Esplanade Road	Napranum foreshore	2,500			2,500	1,472	1,028				Undertake miscellaneous works
Subtotal: Napranum Aboriginal Shire										1,666				
Northern Peninsula Area Regional	671071	LGRD	Injoo - Ferry Road	Sections : 3.50 - 5.50km	1,287			1,287	644	644				Pave and seal

Local government	Investment ID ⁽⁴⁾	Category ⁽²⁾	Investment name/Location	Location description	Indicative total cost	Contributions			Estimated expenditure to 30 June 2018	Approved ⁽³⁾		Indicative		Work description
						Local Government	Queensland Government	Australian Government		2018-19	2019-20	2020-21 to 2021-22	Beyond	
						\$'000	\$'000	\$'000		\$'000	\$'000	\$'000	\$'000	
Northern Peninsula Area Regional (continued)	842651	LGRD	Northern Peninsula Road	Jardine River Crossing (281.00km)	1,500		300	1,200			1,500			Planning, design and program administration
Subtotal: Northern Peninsula Area Regional										644	1,500			
Tablelands Regional	676262 ⁽⁸⁾	LGRD	Curtain Fig Tree Road	Leslie Creek Bridge	2,150	538	538	1,075		1,138	475			Replace bridge/s
	824909 ⁽⁷⁾	LGRD	Ootann Road	Almaden - Kennedy Highway (86.60 - 91.00km)	3,800	380	380	3,040		1,230	2,190			Pave and seal
	785431	LGRD	Sluice Creek Road	4.20 - 4.30km	110	55	55			55				Construct to new sealed two lane standard
Subtotal: Tablelands Regional										2,423	2,665			
Torres Shire	413260	LGCW	Thursday Island	Aplin Road - Stephen Street	771	386	386		289	96				Construct cycleway/s
	760716	LGCW	Thursday Island	Douglas Street - Saila Terrace	1,387	693	693			520	173			Construct cycleway/s
Subtotal: Torres Shire										616	173			
Yarrabah Aboriginal Shire	413263	LGCW	Noble Drive - Workshop Road - Sawmill Road	Various locations	248	124	124		93	31				Construct cycleway/s
	12299	LGMA	Yarrabah Jetty	Yarrabah	7,000		7,000		846	1,145	5,009			Planning, design and delivery
	755036	LGCW	Yarrabah shared path (Stage 2)	Workshop Road east - Swamp Road	138	69	69			52	17			Construct cycleway/s
Subtotal: Yarrabah Aboriginal Shire										1,228	5,026			
Other works			Local Government Transport Development							11,736	12,839	27,798		
Subtotal: Other works										11,736	12,839	27,798		
Total: Far North Local Network										42,365	25,105	27,798		

Endnotes

- (1) For other Queensland Government funded projects, see the Statewide commitments section or the relevant district's National Network, State Network and Local Network tables.
- (2) LGAC - Local Government Roads Alliance Capability; LGAR - Local Government Air; LGBI - Local Government Bus Infrastructure; LGCW - Local Government Cycleway; LGFI - Local Government Ferry Infrastructure; LGMA - Local Government Maritime; LGRD - Local Government Road; TRIG - Transport-related Infrastructure Grants.
- (3) Allocations have been rounded to the nearest thousand dollars.
- (4) Part of the Australian Government's Cape York Region Package, jointly funded by the Australian Government and Queensland Government.
- (5) Funded through the Australian Government's Black Spot Program.
- (6) Part of the Australian Government's Bridges Renewal Program, jointly funded by the Australian Government and Local Government Authorities.
- (7) Part of the Australian Government's Northern Australia Beef Roads Program, jointly funded by the Australian Government and Queensland Government. The Queensland Government contribution is funded through the Transport Infrastructure Development Scheme.
- (8) Part of the Australian Government's Bridges Renewal Program, jointly funded by the Australian Government and Queensland Government. The Queensland Government contribution is funded through the Transport Infrastructure Development Scheme.