



# Darling Downs

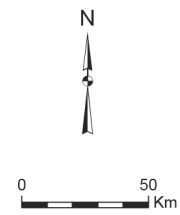
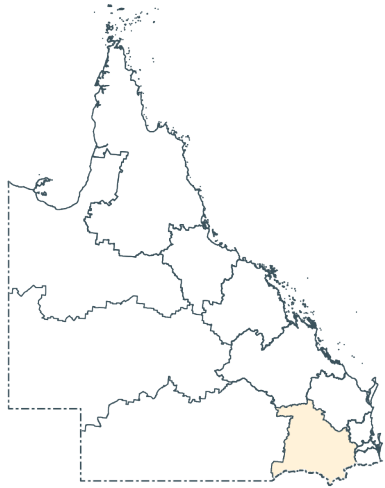


**Toowoomba office**

1-5 Phillip Street | Toowoomba | Qld 4350  
 Locked Bag 1 | Warwick | Qld 4370  
 (07) 4639 0777 | downsswr.office@tmr.qld.gov.au

**Warwick office**

306 Wood Street | Warwick | Qld 4370  
 Locked Bag 1 | Warwick | Qld 4370  
 (07) 4661 6333 | downsswr.office@tmr.qld.gov.au



**Legend**


- National road network
- State strategic road network
- State regional and other district road
- + + + + + National rail network
- + + + + + Other railway
- Local government boundary

# Darling Downs

## Overview




**79,661 km<sup>2</sup>**  
Area covered  
by district<sup>1</sup>



**5.8%**  
Population of  
Queensland<sup>1</sup>



**3845 km**  
Other  
state-controlled  
road network



**687 km**  
National  
Land Transport  
Network

## District program highlights

In 2017–18 we completed:

- duplication of the Warrego Highway, from two to four lanes, between Charlton and Kingsthorpe, Toowoomba, as part of the Warrego Highway Upgrade Program, jointly funded by the Australian Government and Queensland Government
- safety works on the New England Highway between Warwick and Wallangarra, as part of the National Highway Upgrade Program, jointly funded by the Australian Government and Queensland Government

- construction of two overtaking lanes on the New England Highway, between Yarraman and Toowoomba, jointly funded by the Australian Government and Queensland Government
- construction of eight overtaking lanes on the Warrego Highway, between Oakey and Dalby, jointly funded by the Australian Government and Queensland Government.

In 2018–19 we will:

- continue construction of the Toowoomba Second Range Crossing project that will provide a 41 km bypass route to the north of Toowoomba, running from the Warrego Highway at Helidon to the Gore Highway at Athol via Charlton, jointly funded by the Australian Government and Queensland Government
- continue safety improvements on the Warrego Highway at various intersections and accesses on the western and eastern outskirts of Dalby, as part of the Warrego Highway Upgrade Program, jointly funded by the Australian Government and Queensland Government
- continue upgrading of the Chinchilla Rail Crossing on the Warrego Highway between Dalby and Miles, as part of the Warrego Highway Upgrade Program, jointly funded by the Australian Government and Queensland Government
- continue construction of various overtaking lanes on the Warrego Highway between Dalby and Miles, as part of the Warrego Highway Upgrade Program, jointly funded by the Australian Government and Queensland Government

- continue construction of the roundabout at the New England Highway and Stanthorpe Connection Road southern intersection
- continue pavement widening on the Warrego Highway between Drillham and Jackson, as part of the Warrego Highway Upgrade Program, jointly funded by the Australian Government and Queensland Government
- continue developing the preferred solution for the Accommodation Creek Crossing project located on the New England Highway (Warwick–Wallangarra), south of Warwick.

## Future plans

We are continuing to plan for the future transport requirements of residents in the Darling Downs District.

In 2018–19 we plan to:

- commence planning for a package of safety works on the Gore Highway between Toowoomba and Goondiwindi
- continue planning for bridge replacement works at One Arm Creek, Woleebee Creek, Rocky Creek and Tchanning Creek
- continue planning for safety treatments on the New England Highway between Drayton Connection Road and Ruthven Street
- commence planning for a package of safety works on the New England Highway between Warwick and Wallangarra

<sup>1</sup> Queensland Government Statistician's Office (Queensland Treasury) Queensland Regional Profiles. [www.qgsa.gld.gov.au](http://www.qgsa.gld.gov.au) (retrieved 26 April 2018)

- continue planning for the long-term upgrade of the intersection of the Warrego Highway and Forest Hill-Fernvale Road
- continue planning for the long-term upgrade of the connection to Minden from the Warrego Highway
- continue planning for the short/interim term safety packages, including intersection treatments on the Warrego Highway between Prenzlau and Toowoomba.

# National Network

Local government	Investment ID <sup>(4)</sup>	Commonwealth number	Investment name/Location	Location description	Indicative total cost \$'000	Contributions		Estimated expenditure to 30 June 2018 \$'000	Approved	Indicative			Work description
						Australian Government \$'000	Queensland Government / Other \$'000		2018-19 \$'000	2019-20 \$'000	2020-21 to 2021-22 \$'000	Beyond \$'000	
Goondiwindi Regional	702659 <sup>(2)</sup>		Gore Highway (Millmerran - Goondiwindi)	Wyaga Creek Floodway (Stage 1) (106.90 - 106.92km)	1,600		1,600	600	1,000				Rehabilitate bridge/s and culvert/s
<b>Subtotal: Goondiwindi Regional</b>									<b>1,000</b>				
Lockyer Valley Regional	735490		Warrego Highway (Ipswich - Toowoomba)	Helidon - Withcott (80.50 - 88.50 km)	400		400		100	300			Undertake transport project planning
	454771		Warrego Highway (Ipswich - Toowoomba)	36.58 - 88.83km	600		600	150	250	200			Undertake transport project planning
	454803		Warrego Highway (Ipswich - Toowoomba)	Glenore Grove (47.86 - 48.50km)	1,250		1,250	200	600	450			Undertake transport project planning
<b>Subtotal: Lockyer Valley Regional</b>									<b>950</b>	<b>950</b>			
Southern Downs Regional	735504		New England Highway (Warwick - Wallangarra)	Various locations	500		500		50	450			Undertake transport project planning
	436274 <sup>(3)</sup>		New England Highway (Warwick - Wallangarra)	62.15 - 62.41km	5,872		5,872	1,819	4,053				Construct roundabout/s
	702680 <sup>(2)</sup>		New England Highway (Warwick - Wallangarra)	Accommodation Creek (79.00 - 86.70km)	2,000		2,000	200	1,800				Replace bridge/s and approaches
<b>Subtotal: Southern Downs Regional</b>									<b>5,903</b>	<b>450</b>			
Toowoomba Regional	703226		Gore Highway (Toowoomba - Millmerran)	Warrego Highway	698		698		169	529			Improve intersection/s
	735459		Warrego Highway (Ipswich - Toowoomba)	James Street / Hume Street intersection (94.58km)	450		450		100	350			Undertake transport project planning
	702589 <sup>(2)</sup>		Warrego Highway (Ipswich - Toowoomba)	East Creek culvert (93.73 - 93.74km)	1,000		1,000	200	800				Rehabilitate bridge/s and culvert/s
	11972 <sup>(4)</sup>	051033-13QLD-NP; 054115-14QLD-ARF	Warrego Highway (Ipswich - Toowoomba)	Toowoomba Second Range Crossing	1,606,250	1,137,000	469,250	650,068	534,290	7,383	9,518	404,991	Construct to new sealed four lane standard
	702647 <sup>(2)</sup>		Warrego Highway (Toowoomba - Dalby)	West Creek culvert (0.34 - 0.42km)	600		600	200	400				Rehabilitate bridge/s and culvert/s
	119686 <sup>(5)</sup>		Warrego Highway (Toowoomba - Dalby)	Oakey Connection Road	3,900		3,900	1,450	1,450	1,000			Construct interchange
	454729		Warrego Highway (Toowoomba - Dalby)	Various locations	600		600	150	350	100			Corridor planning
<b>Subtotal: Toowoomba Regional</b>									<b>537,559</b>	<b>9,362</b>	<b>9,518</b>		
Western Downs Regional	9625 <sup>(6)</sup>	054127-14QLD-NP	Warrego Highway (Dalby - Miles)	Various locations (Oakey - Miles)	40,000	32,000	8,000	15,514	19,786	4,700			Safety treatments
	9920 <sup>(6)</sup>	054120-14QLD-NP	Warrego Highway (Dalby - Miles)	Sections : 5.60 - 125.00km	35,000	28,000	7,000	7,812	20,188	7,000			Construct additional lane/s
	9922 <sup>(6)</sup>	054122-14QLD-NP	Warrego Highway (Dalby - Miles)	Condamine Street - Watt Street	59,000	47,201	11,799	38,410	8,429	12,161			Construct additional lane/s
	10105 <sup>(6)</sup>	054119-14QLD-NP	Warrego Highway (Dalby - Miles)	Chinchilla Rail Crossing	16,000	12,800	3,200	1,521	14,479				Improve intersection/s

Local government	Investment ID <sup>(6)</sup>	Commonwealth number	Investment name/Location	Location description	Indicative total cost \$'000	Contributions		Estimated expenditure to 30 June 2018 \$'000	Approved	Indicative			Work description
						Australian Government \$'000	Queensland Government / Other \$'000		2018-19 \$'000	2019-20 \$'000	2020-21 to 2021-22 \$'000	Beyond \$'000	
Western Downs Regional (continued)	10365 <sup>(6)</sup>	054118-14QLD-NP	Warrego Highway (Dalby - Miles)	Chinchilla bypass planning (77.52 - 84.09km)	1,000	800	200	781	219				Undertake miscellaneous works
	119673 <sup>(6)</sup>		Warrego Highway (Dalby - Miles)	Various locations (Oakey - Miles)	11,653	9,332	2,321	140	10,638	875			Widen and seal shoulder/s
	119679 <sup>(6)</sup>		Warrego Highway (Dalby - Miles)	Various locations	63,640	50,912	12,728	1,053	44,138	14,763	3,688		Widen and seal
	10354 <sup>(6)</sup>	054123-14QLD-NP	Warrego Highway (Miles - Roma)	Drillham - Jackson (Sections : 20.87 - 52.20km)	11,000	8,800	2,200	3,149	7,251	600			Widen pavement
	10399 <sup>(6)</sup>	054125-14QLD-NP	Warrego Highway (Miles - Roma)	Miles western access (0 - 1.77km)	10,743	8,594	2,149	3,060	5,307	2,376			Construct additional lane/s
	10295 <sup>(6)</sup>	054121-14QLD-NP	Warrego Highway (Toowoomba - Dalby)	Dalby eastern access (80.30 - 83.60km)	56,000	44,800	11,200	35,227	12,890	7,884			Duplicate from two to four lanes
<b>Subtotal: Western Downs Regional</b>									<b>143,325</b>	<b>50,359</b>	<b>3,688</b>		
Various local governments	735274		Gore Highway (Toowoomba - Goondiwindi)	Various locations	450		450		150	300			Undertake transport project planning
	698959		Various roads	Various locations	111		111	62	49				Improve traffic signals
<b>Subtotal: Various local governments</b>									<b>199</b>	<b>300</b>			
Other works			Construction Works			84,256	22,045		7,441	98,860			
			Corridor and Minor Safety Enhancements			416			65	117	234		
			Programmed Maintenance			7,636	3,211		5,054	1,931	3,862		
			Rehabilitation			13,412	10,968		14,720	3,220	6,440		
			Routine Maintenance			15,642	700		4,294	4,016	8,032		
			Traffic Management Enhancements			2,247	291		200	577	1,761		
			Traffic Operations			1,600	1,000		1,400	400	800		
		Transport Planning					606		606				
<b>Subtotal: Other works</b>									<b>33,780</b>	<b>109,121</b>	<b>21,129</b>		
<b>Total: Darling Downs National Network</b>									<b>722,715</b>	<b>170,541</b>	<b>34,335</b>		
Australian Government contributions									235,062	136,480	34,000		
Queensland Government and Other contributions									487,653	34,061	335		
<b>Total : Contributions</b>									<b>722,715</b>	<b>170,541</b>	<b>34,335</b>		

## Endnotes

- (1) For other Australian Government funded projects, see Statewide commitments section or the relevant district's National Network, State Network and Local Network tables.
- (2) Funding for this project is for pre-construction activities only.
- (3) Funded through the Queensland Government's High Risk Roads Program, as part of the Targeted Road Safety Program.
- (4) This project is jointly funded by the Australian Government and Queensland Government, and is being delivered as a Public Private Partnership.
- (5) Funding for this project is for planning and design only.
- (6) Part of the Australian Government's Warrego Highway Upgrade Program, jointly funded by the Australian Government and Queensland Government.

Page intentionally blank



# State Network

Local government	Investment ID <sup>(4)</sup>	Category <sup>(5)</sup>	Investment name/Location	Location description	Indicative total cost \$'000	Estimated expenditure to 30 June 2018 \$'000	Approved <sup>(3)</sup>		Indicative <sup>(4)</sup>		Work description
							2018-19 \$'000	2019-20 \$'000	2020-21 to 2021-22 \$'000	Beyond \$'000	
Goondiwindi Regional	805779	LRRS	Talwood - Boonanga Road	Weir River bridge	1,000				1,000		Strengthen bridge/s
<b>Subtotal: Goondiwindi Regional</b>									<b>1,000</b>		
Lockyer Valley Regional	454960	LRRS	Murphy's Creek Road (Rocky Creek Bridge)	Warrego Highway - Postmans Ridge Road (0 - 2.00km)	451	164	287				Undertake transport project planning
<b>Subtotal: Lockyer Valley Regional</b>								<b>287</b>			
Southern Downs Regional	417229	CW	High Street Cycle Facility	Lock Street - Stanthorpe-Texas Road	173	25	125	23			Construct cycleway/s
<b>Subtotal: Southern Downs Regional</b>								<b>125</b>	<b>23</b>		
Toowoomba Regional	804056	HR	Capacity and Clearance Upgrades	Toowoomba Range	47,460	37,914	9,546				Construct new track and upgrade tunnels
	735523	CW	Central Toowoomba Cycle Network	Toowoomba CBD	450		90	360			Undertake transport project planning
	453278	SS	New England Highway (Toowoomba - Warwick)	0 - 20.00km	800	75	525	200			Undertake transport project planning
	785194	CW	New England Highway (Toowoomba - Warwick)	Long Street - Alderley Street	275				275		Improve cycleway facilities
	728565 <sup>(5)</sup>	SS	New England Highway (Yarraman - Toowoomba)	19.00 - 24.00km	1,140		68	1,073			Widen pavement
	11638	SS	New England Highway (Yarraman - Toowoomba)	Ruthven Street / North Street	6,446	446	2,400	3,600			Improve intersection/s
	764521	SS	New England Highway (Yarraman - Toowoomba)	Ruthven Street / North Street intersection	450		145	305			Undertake transport project planning
	785154	CW	New England Highway (Yarraman - Toowoomba)	Jellicoe Street - Bridge Street	250				250		Construct cycleway/s
	11603	CW	New England Highway Cycleway	Bridge Street - Ruthven Street	7,500	500	7,000				Construct cycleway/s
	417312	CW	New England Highway Cycleway	Ruthven Street / Chalk Drive intersection	115	25	75	15			Construct cycleway/s
	728764 <sup>(5)</sup>	LRRS	Toowoomba - Cecil Plains Road	29.66 - 30.96km	3,235		363	2,872			Realign traffic lanes
	785157	CW	Warrego Highway (Toowoomba - Dalby)	Karool Street - Anzac Avenue	60				60		Construct cycleway/s
	453485	SN	Western Arterial Options Analysis	Various locations	807	107	200	500			Link planning
<b>Subtotal: Toowoomba Regional</b>								<b>20,412</b>	<b>8,925</b>	<b>585</b>	
Western Downs Regional	818551 <sup>(6)</sup>	SR	Bunya Highway (Dalby - Kingaroy)	Jimbour Station Road	80			80			Improve intersection/s
	817435 <sup>(6)</sup>	LRRS	Bunya Mountains Road	32.06 - 32.65km	150		150				Provide vehicle parking
	817293 <sup>(6)</sup>	SR	Dalby - Cecil Plains Road	Wild's Road	80		80				Improve intersection/s

Local government	Investment ID <sup>(a)</sup>	Category <sup>(a)</sup>	Investment name/Location	Location description	Indicative total cost \$'000	Estimated expenditure to 30 June 2018 \$'000	Approved <sup>(a)</sup>		Indicative <sup>(a)</sup>		Work description
							2018-19 \$'000	2019-20 \$'000	2020-21 to 2021-22 \$'000	Beyond \$'000	
Western Downs Regional (continued)	818504 <sup>(6)</sup>	SR	Dalby - Jandowae Road	Warra Marnhull Road	80		80				Improve intersection/s
	453879	LRRS	Jackson - Wandoan Road	One Arm Man Creek Bridge (70.53 - 70.55km)	250	222	28				Undertake transport project planning
	454909	LRRS	Jackson - Wandoan Road	Woleebec Creek Bridge (69.60 - 69.63km)	240	193	47				Undertake transport project planning
	702682	LRRS	Roma - Condamine Road	Tchanning Creek Bridge (69.48 - 69.54km)	9,700	200	500		9,000		Replace bridge/s
	818550 <sup>(6)</sup>	LRRS	Warra - Canaga Creek Road	Warra Marnhull Road	80			80			Improve intersection/s
<b>Subtotal: Western Downs Regional</b>							<b>885</b>	<b>160</b>	<b>9,000</b>		
Various local governments	13558	SN	Safety and Critical Maintenance Upgrades	Various locations	670	370	150	150			Undertake transport project planning
	610964	SN	Targeted Road Safety Program Guardrail upgrades	Various locations	880	440	440				Replace/upgrade guardrail section/s and end/s
	97071	SN	Various roads	Various locations	249	225	23				Improve traffic signals
<b>Subtotal: Various local governments</b>							<b>613</b>	<b>150</b>			
Other works			Construction Works				239	546	25,300		
			Corridor and Minor Safety Enhancements				1,397	1,431	3,230		
			Corridor, Roadway and Structures Management				1,060	737	1,807		
			Enhanced Capacity funding commitment					2,099			
			Programmed Maintenance				15,302	21,636	44,299		
			Rehabilitation				17,995	36,668	75,808		
			Routine Maintenance				22,763	25,223	53,530		
			Traffic Management Enhancements						60		
			Traffic Operations				1,897	2,962	6,314		
		Transport Planning				785	847				
<b>Subtotal: Other works</b>							<b>61,438</b>	<b>92,149</b>	<b>210,348</b>		
<b>Total: Darling Downs State Network</b>							<b>83,760</b>	<b>101,407</b>	<b>220,933</b>		

## Endnotes

- (1) For other Queensland Government funded projects, see the Statewide commitments section or the relevant district's National Network, State Network and Local Network tables.
- (2) BW - Busways; CW - Cycleways; HR - Heavy Rail; LR - Light Rail; LRRS - Local Roads of Regional Significance; MBI - Maritime Boating Infrastructure; MNA - Maritime Navigational Aids; MM - Multi-modal; NN - National Network; OBI - Other Bus Infrastructure; ORI - Other Rail Infrastructure; SN - State Network; SR - State Regional; SS - State Strategic; TRI - Transport-related Infrastructure.
- (3) In some instances, projects may include limited funding for planning activities. This does not guarantee continued funding for construction.
- (4) Allocations for projects scheduled to commence from 2020–21 and beyond are indicative, for planning purposes. Priorities may be re-evaluated annually on a needs basis, according to available funds. The majority of funding in 2019–20 and beyond will be held at a district level until works have been prioritised.
- (5) Funded through the Queensland Government's Safer Roads Sooner Program, as part of the Targeted Road Safety Program.
- (6) Funded through the Queensland Government's Transport Infrastructure Development Scheme.

Page intentionally blank



# Local Network

Local government	Investment ID <sup>(a)</sup>	Category <sup>(a)</sup>	Investment name/Location	Location description	Indicative total cost \$'000	Contributions			Estimated expenditure to 30 June 2018 \$'000	Approved <sup>(b)</sup>		Indicative		Work description
						Local Government \$'000	Queensland Government \$'000	Australian Government \$'000		2018-19 \$'000	2019-20 \$'000	2020-21 to 2021-22 \$'000	Beyond \$'000	
Goondiwindi Regional	548206	LGRD	Goondiwindi airport	Runway	100	50	50			50				Seal shoulder/s
	784688	LGCW	Goondiwindi Bicycle Network (Stage 3)	Various locations	216	108	108			81	27			Construct cycleway/s
	547944	LGRD	Kioma Road	Various locations	280	140	140	60		80				Rehabilitate and widen
	10418	LGRD	Kondar Road	Various locations	823	400	423	323		100				Rehabilitate pavement
	409326	LGCW	McLean Street	Winton Street - Callandoon Lane	253	127	127	95		32				Construct cycleway/s
	9893	LGRD	Mount Carmal Road	Various locations	532	279	253	153		100				Rehabilitate pavement
	548225	LGRD	Old Cunningham Highway	Various locations	160	80	80			80				Apply asphalt resurfacing (<75mm)
	9693	LGRD	Riverton Road	Various locations	1,700	850	850	650		200				Construct to sealed standard
	9536	LGRD	Various roads	Various locations	679	339	339			339				Rehabilitate pavement
	548109	LGRD	Various roads	Various locations	629	314	314	164		150				Reseal - 10mm polymer modified bitumen
<b>Subtotal: Goondiwindi Regional</b>										<b>1,212</b>	<b>27</b>			
Lockyer Valley Regional	590236	LGRD	Airforce Road	Various locations	435	300	135		1	134				Undertake miscellaneous works
	737988	LGRD	Alfred Street	Laidley State High School	100	50	50			50				Provide vehicle parking
	737448	LGRD	Blanchview Road	Various locations	20	10	10			10				Install/replace signs
	699814 <sup>(a)</sup>	LGRD	Blanchview Road	Nuttalls Road intersection	67			67		67				Install/replace signs
	699816 <sup>(a)</sup>	LGRD	Blanchview Road	O'Neils Road	82			82		82				Improve intersection/s
	699623 <sup>(a)</sup>	LGRD	Dolleys Road	Knitters Road intersection	28			28		28				Install/replace signs
	738893	LGRD	Flagstone Creek Road	Various locations	420	210	210				210			Rehabilitate pavement
	699813 <sup>(a)</sup>	LGRD	Forest Hill - Blenheim Road	Woodlands Road / Pitt Road intersection	35			35		35				Install/replace signs
	423974	LGCW	Gatton North South Connection	Spencer Street - Western Drive	46		46		35	12				Planning, design and program administration
	786937	LGCW	Gatton North South Connection (Stage 1)	Railway Street - William Street	450	225	225			169	56			Construct cycleway/s
	699817 <sup>(a)</sup>	LGRD	Gehrke Road	Rons Road	167			167		167				Improve intersection/s
	738292	LGRD	Hannant Road	Kensington Grove - Fairway Drive	100	50	50			50				Construct footpath/s
	699773 <sup>(a)</sup>	LGRD	Lake Clarendon Way	Lake Clarendon Road	24			24		24				Improve intersection/s
738375	LGRD	Mountain Road	Range Crescent - Clearidge Court	150	75	75			75				Widen and seal	

Local government	Investment ID <sup>(4)</sup>	Category <sup>(2)</sup>	Investment name/Location	Location description	Indicative total cost \$'000	Contributions			Estimated expenditure to 30 June 2018 \$'000	Approved <sup>(3)</sup>		Indicative		Work description
						Local Government	Queensland Government	Australian Government		2018-19	2019-20	2020-21 to 2021-22	Beyond	
						\$'000	\$'000	\$'000		\$'000	\$'000	\$'000	\$'000	
Lockyer Valley Regional (continued)	699804 <sup>(4)</sup>	LGRD	Mountain View Drive	Various locations	15			15		15				Undertake safety improvements
	738890	LGRD	Murphy's Creek Road	Murphy's Creek State School - Jack Court	340	170	170				170			Construct footpath/s
	10673	LGRD	Old Laidley - Forest Hill Road	Various locations	600	300	300					300		Improve drainage
	699807 <sup>(4)</sup>	LGRD	Old Toowoomba Road	Various locations	19			19		19				Undertake safety improvements
	699810 <sup>(4)</sup>	LGRD	Rockmount Road	Walkers Road	68			68		68				Improve intersection/s
	700930 <sup>(4)</sup>	LGRD	Smith Street	William Street	20			20		20				Improve intersection/s
	699811 <sup>(4)</sup>	LGRD	Stockyard Creek Road	Rockmount Road / Sawpit Gully Road	19			19		19				Improve intersection/s
	10632	LGRD	Summerholm Road	Knopkes Crossing	591	295	295					295		Replace major culvert/s
	741408	LGRD	Summerholm Road	Various locations	100	50	50			50				Widen pavement
	738597	LGRD	Thallon Road	2.70 - 4.50km	451	225	225			225				Rehabilitate pavement
	738722	LGRD	Various roads	Various locations	120	60	60			60				Replace major culvert/s
	743212	LGRD	Various schools	Various locations	120	60	60					30	30	Provide vehicle parking
	737824	LGRD	William Street	Lockyer District High School	100	50	50			50				Provide vehicle parking
	699812 <sup>(4)</sup>	LGRD	Woodlands Road	0 - 4.75km	58			58		58				Install/replace signs
<b>Subtotal: Lockyer Valley Regional</b>									<b>1,487</b>	<b>761</b>	<b>330</b>			
Southern Downs Regional	97063	LGRD	Amiens Road	Various locations	1,999	999	999		500	499				Rehabilitate and widen
	409273	LGCW	Condamine River Cycle Crossing	Park Road - Queens Park Access Road	300	150	150		113	38				Construct cycleway / footpath/s and supporting infrastructure
	684962 <sup>(5)</sup>	LGRD	Freestone Road	Palmer Bridge	2,988	1,494	1,494			1,494				Replace bridge/s
	97045	LGRD	Freestone Road	Various locations	400	200	200			200				Rehabilitate and widen
	409416	LGCW	Glen Aplin Cycleway	New England Highway - Mount Sterling Road	125	63	63		47	16				Construct cycleway/s
	97075	LGRD	Inverramsay Road	Various locations	800	400	400			400				Rehabilitate and widen
	799011	LGCW	Pratten Street and Parker Street	Cunningham Highway - Aldred Street	340		340			255	85			Planning, design and program administration
<b>Subtotal: Southern Downs Regional</b>									<b>2,902</b>	<b>85</b>				
Toowoomba Regional	353567	LGRD	Crows Nest - Blackbutt Road (Nukku Road)	5.17 - 11.16km	5,600	2,907	2,693				2,693			Construct to new sealed two lane standard
	365105	LGRD	Crows Nest - Blackbutt Road (Pierces Creek Road)	Various locations	5,100	3,770	1,330			1,330				Construct to new sealed two lane standard
	684967 <sup>(5)</sup>	LGRD	Emu Creek Hall Road	Emu Creek Hall Road Bridge	727	364	364			364				Replace bridge/s

Local government	Investment ID <sup>(4)</sup>	Category <sup>(2)</sup>	Investment name/Location	Location description	Indicative total cost \$'000	Contributions			Estimated expenditure to 30 June 2018 \$'000	Approved <sup>(3)</sup>		Indicative		Work description
						Local Government \$'000	Queensland Government \$'000	Australian Government \$'000		2018-19 \$'000	2019-20 \$'000	2020-21 to 2021-22 \$'000	Beyond \$'000	
Toowoomba Regional (continued)	699592 <sup>(4)</sup>	LGRD	Gostwyck Street	Helen Street intersection	560	100		460		460			Construct roundabout/s	
	684991 <sup>(5)</sup>	LGRD	Mally Road	Bradley Court - Bunya Park Drive (0.20km)	700	350		350		350			Replace bridge/s with culvert/s	
	12225	LGRD	Mort Street	Toowoomba Second Range Crossing (Jellicoe Street / West Street intersection)	25,412	22,275	3,137		1,775	1,363			Duplicate from two to four lanes	
	684990 <sup>(5)</sup>	LGRD	Post Office Road	Monkey Water Holes Creek	709	354		354		354			Replace major culvert/s	
	699352 <sup>(4)</sup>	LGRD	Tara Street	Fitzpatrick Street intersection	470	100		370		370			Construct roundabout/s	
<b>Subtotal: Toowoomba Regional</b>										<b>4,591</b>	<b>2,693</b>			
Western Downs Regional	10053	LGRD	Arubial Road	10.30 - 15.60km	1,140	570	570			570			Construct to sealed standard	
	816972	LGRD	Boonarga Inverai Road	98.99 - 12.24km	199	100	100			100			Rehabilitate pavement	
	818521	LGRD	Brigalow - Canaga Creek Road	Sections : 0 - 18.64km	1,440	720	720				720		Rehabilitate pavement	
	817868	LGRD	Bundi Road	30.64 - 31.14km	100	50	50			50			Pave and seal	
	9791	LGRD	Coates Road	4.50 - 8.70km	995	670	325				325		Construct to new sealed two lane standard	
	9798	LGRD	Dalby - Nungil Road	2.90 - 10.30km	240	120	120			120			Rehabilitate and widen	
	817291	LGRD	Greenswamp Road	Sections : 0 - 17.40km	350	175	175			175			Widen pavement	
	817712	LGRD	Harphams Road	0 - 4.50km	600	300	300			300			Pave and seal	
	817294	LGRD	Haystack Road	0 - 3.30km	380	190	190				190		Rehabilitate pavement	
	817070	LGRD	Nathan Road	11.90 - 15.00km	700	350	350			350			Rehabilitate pavement	
	817194	LGRD	Nathan Road	16.80 - 20.70km	800	400	400				400		Rehabilitate and widen	
	644727	LGRD	Roche Creek Road	1.10 - 6.50km	2,039	1,020	1,020		500		520		Construct to new sealed two lane standard	
	818522	LGRD	Southwood Road	16.70 - 22.50km	660	330	330				330		Rehabilitate pavement	
9901	LGRD	Wilds Road	3.50 - 4.00km	1,340	670	670			670			Construct to new sealed two lane standard		
<b>Subtotal: Western Downs Regional</b>										<b>2,335</b>	<b>2,485</b>			
Other works			Local Government Transport Development							36	2,234	16,259		
<b>Subtotal: Other works</b>										<b>36</b>	<b>2,234</b>	<b>16,259</b>		
<b>Total: Darling Downs Local Network</b>										<b>12,563</b>	<b>8,285</b>	<b>16,589</b>		

## Endnotes

- (1) For other Queensland Government funded projects, see the Statewide commitments section or the relevant district's National Network, State Network and Local Network tables.
- (2) LGAC - Local Government Roads Alliance Capability; LGAR - Local Government Air; LGBI - Local Government Bus Infrastructure; LGCW - Local Government Cycleway; LGFI - Local Government Ferry Infrastructure; LGMA - Local Government Maritime; LGRD - Local Government Road; TRIG - Transport-related Infrastructure Grants.
- (3) Allocations have been rounded to the nearest thousand dollars.
- (4) Funded through the Australian Government's Black Spot Program.
- (5) Part of the Australian Government's Bridges Renewal Program, jointly funded by the Australian Government and Local Government Authorities.