



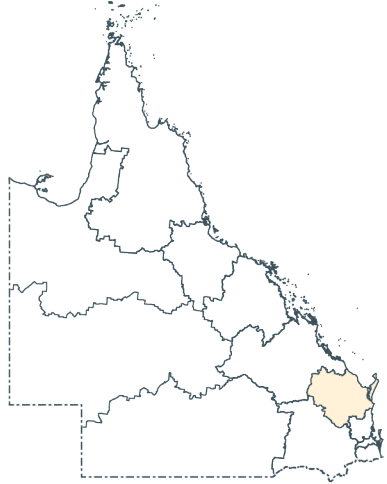
Wide Bay/Burnett

Bundaberg office

23 Quay Street | Bundaberg | Qld 4670
 Locked Bag 486 | Bundaberg | Qld 4670
 (07) 4154 0200 | bundaberg.office@tmr.qld.gov.au

Gympie office

50 River Road | Gympie | Qld 4570
 PO Box 183 | Gympie | Qld 4570
 (07) 5482 0465 | gympie.office@tmr.qld.gov.au



Legend


- National road network
- State strategic road network
- State regional and other district road
- National rail network
- Other railway
- Local government boundary

Wide Bay/Burnett

Overview




48,599 km²
Area covered
by district¹



6.0%
Population of
Queensland¹



2689 km
Other
state-controlled
road network



272 km
National
Land Transport
Network

District program highlights

In 2017–18 we completed:

- construction of the Bruce Highway (Cooroy to Curra) upgrade, between Traveston and Woondum (Section C), jointly funded by the Australian Government and Queensland Government
- detailed design of the Bruce Highway (Cooroy to Curra) upgrade, between Woondum and Curra (Section D), jointly funded by the Australian Government and Queensland Government

- construction of the Tinana interchange on the Bruce Highway near Maryborough, jointly funded by the Australian Government and Queensland Government
- signalisation of Maryborough-Hervey Bay Road and Urraween Road intersection, at Hervey Bay
- detailed design for the replacement of the Boyne River timber bridge on Munduberra-Durong Road.

In 2018–19 we will:

- continue works to realign and signalise the Pialba-Burrum Heads Road intersections with Scrub Hill Road and Wide Bay Drive
- continue widening and rehabilitating pavement on the Bruce Highway, between Hebbards Road and Kevin Livingston Drive/North South Road, west of Apple Tree Creek
- commence construction to replace the Lochaber Creek timber bridge on the Burnett Highway, with a new wider concrete structure, jointly funded by the Australian Government and Queensland Government
- complete construction to widen Burrum Heads Road between Oakes Drive and Raintree Avenue.

Future plans

We are continuing to plan for the future transport requirements of residents in the Wide Bay/Burnett District.

In 2018–19 we plan to:

- continue planning for active transport projects on high priority principal cycle network links
- continue planning and design work for a flood immunity upgrade on the Bruce Highway in the vicinity of Saltwater Creek north of Maryborough, jointly funded by the Australian Government and Queensland Government
- continue planning and design for flood immunity upgrades on the Bruce Highway at Tiaro, jointly funded by the Australian Government and Queensland Government
- continue planning to identify flood-prone sections of road across the district to assist in prioritising future upgrades
- continue working with the Department of State Development, Manufacturing, Infrastructure and Planning, to identify the transport needs for the Bundaberg State Development Area and connectivity from North Burnett
- commence planning for corridor preservation to facilitate upgrades of the Bruce Highway, between Curra and Maryborough, in the longer term.

¹ Queensland Government Statistician's Office (Queensland Treasury) Queensland Regional Profiles. www.qgsa.qld.gov.au (retrieved 26 April 2018)

Page intentionally blank

National Network

Local government	Investment ID ^(a)	Commonwealth number	Investment name/Location	Location description	Indicative total cost \$'000	Contributions		Estimated expenditure to 30 June 2018 \$'000	Approved	Indicative			Work description
						Australian Government \$'000	Queensland Government / Other \$'000		2018-19 \$'000	2019-20 \$'000	2020-21 to 2021-22 \$'000	Beyond \$'000	
Bundaberg Regional	9349	052460-14QLD-NP	Bruce Highway (Gin Gin - Benaraby)	Carmans Road - Langbeckers Nurseries (21.60 - 24.00km)	8,563	6,850	1,713	2,820	2,828		2,915		Widen and overlay
	534711	051574-13QLD-NP	Bruce Highway (Gin Gin - Benaraby)	Carmans Road	1,300	1,040	260		1,300				Improve intersection/s
	547991	051574-13QLD-NP	Bruce Highway (Gin Gin - Benaraby)	1.90 - 3.54km	8,230	6,584	1,646	150	4,200	2,686	1,194		Improve intersection/s
	667436	051589-13QLD-NP	Bruce Highway (Gin Gin - Benaraby)	Telegraph Creek - Barton Road (44.80 - 46.00km)	5,265	5,265		700	100	4,025	440		Construct additional lane/s
	8597	052460-14QLD-NP	Bruce Highway (Maryborough - Gin Gin)	Hebbards Road - North South Road (63.76 - 67.55km)	15,454	12,364	3,091	9,365	3,500	155	2,434		Rehabilitate and widen
	654803	051589-13QLD-NP	Bruce Highway (Maryborough - Gin Gin)	Kevin Livingston Drive / North South Road intersection - Woco Creek (68.20 - 69.40km)	4,037	4,037		200	3,407	200	230		Construct additional lane/s
	655333	051589-13QLD-NP	Bruce Highway (Maryborough - Gin Gin)	Comonju Road - Boundary Gully (103.30 - 104.50km)	3,075	3,075		200	200	2,675			Construct additional lane/s
	667435	051589-13QLD-NP	Bruce Highway (Maryborough - Gin Gin)	Sections : 89.60 - 92.60km	10,260	10,260		500	3,500	6,000	260		Construct additional lane/s
	548061	051574-13QLD-NP	Bruce Highway (Maryborough - Gin Gin)	Apple Tree Creek (58.16 - 62.93km)	12,640	10,112	2,528	500	300	10,640	1,200		Improve intersection/s
Subtotal: Bundaberg Regional									19,335	26,381	8,673		
Fraser Coast Regional	371601		Bruce Highway (Gympie - Maryborough)	Chinaman Creek and Black Swamp Creek	107,000	85,600	21,400	1,000	500	1,000	92,875	11,625	Construct bridge/s and approaches
	548353	051589-13QLD-NP	Bruce Highway (Gympie - Maryborough)	81.40 - 84.30km	13,320	13,320		615	5,685	5,000	2,020		Construct additional lane/s
	547972	051574-13QLD-NP	Bruce Highway (Gympie - Maryborough)	Sections : 24.44 - 77.83km	7,560	6,048	1,512	600	50	5,410	1,500		Improve intersection/s
	368507		Bruce Highway (Maryborough - Gin Gin)	Saltwater Creek Bridge	103,000	82,400	20,600	2,375	1,000	10,000	79,125	10,500	Construct bridge/s and approaches
	653804	051574-13QLD-NP	Bruce Highway (Maryborough - Gin Gin)	Sections : 1.20 - 28.35km	12,188	9,750	2,438	275	5,000	311	6,602		Improve intersection/s
	13627		Bruce Highway (Maryborough - Gin Gin)	Currajong Creek - Maryborough North	450		450	325	125				Undertake transport project planning
Subtotal: Fraser Coast Regional									12,360	21,721	182,122		
Gympie Regional	686965		Bruce Highway (Brisbane - Gympie)	Cooroy - Curra (Section D)	1,000,000	800,000	200,000			6,000	69,000	925,000	Construct to new sealed four lane standard
	546728	051574-13QLD-NP	Bruce Highway (Gympie - Maryborough)	Fleming Road - Fishermans Pocket Road (3.60 - 7.90km)	12,000	9,600	2,400	750	9,000	1,515	735		Improve intersection/s
	475332 ^(a)		Bruce Highway (Gympie - Maryborough)	Wide Bay Highway	14,000	11,200	2,800	500			13,500		Improve intersection/s
Subtotal: Gympie Regional									9,000	7,515	83,235		

Local government	Investment ID ⁽¹⁾	Commonwealth number	Investment name/Location	Location description	Indicative total cost	Contributions		Estimated expenditure to 30 June 2018	Approved	Indicative			Work description
						Australian Government	Queensland Government / Other		2018-19	2019-20	2020-21 to 2021-22	Beyond	
					\$'000	\$'000	\$'000	\$'000	\$'000	\$'000	\$'000	\$'000	
Various local governments	559964	051574-13QLD-NP	Bruce Highway (Gympie - Benaraby)	Various locations	1,122	898	224	622	500				Widen and overlay
Subtotal: Various local governments									500				
Other works			Construction Works			168,111	39,655		1,612	812	205,342		
			Corridor Acquisitions (Hardship)			6,400	1,000				7,400		
			Corridor and Minor Safety Enhancements			561	219		197	80	503		
			Corridor, Roadway and Structures Management				82		82				
			Programmed Maintenance			3,484	1,000		1,907	859	1,718		
			Rehabilitation			6,225			1,563	1,554	3,108		
			Routine Maintenance			6,860	2,085		3,911	1,678	3,356		
			Traffic Management Enhancements			940			100	100	740		
			Traffic Operations			1,200	210		510	300	600		
			Transport Planning			245		195	50				
Subtotal: Other works									10,077	5,433	222,767		
Total: Wide Bay/Burnett National Network									51,272	61,050	496,797		
Australian Government contributions									44,163	53,494	357,263		
Queensland Government and Other contributions									7,109	7,556	139,534		
Total : Contributions									51,272	61,050	496,797		

Endnotes

- (1) For other Australian Government funded projects, see Statewide commitments section or the relevant district's National Network, State Network and Local Network tables.
- (2) Final scope of works subject to the delivery of the Bruce Highway (Cooroy - Curra) Section D project.

State Network

Local government	Investment ID ^(a)	Category ^(a)	Investment name/Location	Location description	Indicative total cost \$'000	Estimated expenditure to 30 June 2018 \$'000	Approved ^(a)		Indicative ^(a)		Work description
							2018-19 \$'000	2019-20 \$'000	2020-21 to 2021-22 \$'000	Beyond \$'000	
Bundaberg Regional	733743 ⁽⁵⁾	LRRS	Bundaberg - Bargara Road	Bargara State School	30		30				Construct footpath/s
	739412 ⁽⁵⁾	LRRS	Bundaberg - Bargara Road	Kalkie State School	30		30				Construct footpath/s
	731054 ⁽⁶⁾	LRRS	Bundaberg - Miriam Vale Road	Mercers Road / Witts Road intersection	42		42				Install, upgrade or replace roadside delineation
	732002 ⁽⁶⁾	LRRS	Bundaberg - Miriam Vale Road	Moorlands Road	381		312	69			Improve intersection/s
	761820	SR	Bundaberg - Port Road	9.99 - 19.70km	2,000		500	1,500			Undertake transport project planning
	724553	SR	Bundaberg - Port Road	Walker Street / Barolin Street	248		248				Improve intersection/s
	744310 ⁽⁵⁾	LRRS	Burnett Heads Road	Powers Street - Adams Street	5			5			Install/retrofit pedestrian crossing/s and facilities
	8774	SR	Burnett River	0.08 - 0.50km	28,550	15,545	5,155	5,400	2,450		Rehabilitate bridge/s and culvert/s
	740805 ⁽⁵⁾	SR	Goodwood Road	Thabeban State School	18		18				Construct footpath/s
	731507 ⁽⁶⁾	SR	Isis Highway (Bundaberg - Childers)	Palomino Avenue	315		265	50			Improve intersection/s
	724608	SR	Isis Highway (Bundaberg - Childers)	Hinkler Avenue (0.29 - 0.35km)	219		219				Install pedestrian refuge/s
	730648 ⁽⁶⁾	LRRS	Moore Park Road	Gooburru Road	95		81	14			Improve intersection/s
	724426	LRRS	The Cedars Road	2.80 - 3.65km	80		80				Install/replace signs
Subtotal: Bundaberg Regional							6,980	7,038	2,450		
Fraser Coast Regional	344472 ⁽⁶⁾	LRRS	Burrum Heads Road	13.30 - 14.32km	857		857				Widen and seal
	720535	CW	Maryborough - Hervey Bay Road Cycling Facilities	4.74 - 4.94km	250				250		Construct cycleway/s
	9571	LRRS	Pialba - Burrum Heads Road	Scrub Hill Road / Wide Bay Drive intersection	26,000	10,300	8,700		7,000		Install traffic signals
Subtotal: Fraser Coast Regional							9,557		7,250		
Gympie Regional	9498	MBI	Bullock Point Boating Facility	Bullock Point Road	2,152	1,652	500				Construct/upgrade boating infrastructure
	731504 ⁽⁶⁾	SS	Burnett Highway (Goomeri - Gayndah)	4.07 - 4.69km	94		94				Install/replace signs
	686888	SS	Burnett Highway (Goomeri - Gayndah)	4.10 - 4.60km	200		200				Widen and seal
	731052 ⁽⁶⁾	SR	Gympie - Brooloo Road	31.00 - 34.24km	173		173				Install, upgrade or replace roadside delineation
	230865	LRRS	Miva Road	Dickabram Rail Bridge (10.82 - 11.03km)	8,000	3,720	1,780	2,500			Rehabilitate bridge/s and culvert/s
	748916 ⁽⁵⁾	LRRS	Miva Road	Gunalda State School	23			23			Construct footpath/s
	753552 ⁽⁵⁾	SR	Tin Can Bay Road	Gympie State High School	36			36			Undertake miscellaneous works
	731600 ⁽⁶⁾	SR	Tin Can Bay Road	Maryborough - Cooloolo Road	276		236	40			Improve intersection/s

Local government	Investment ID ⁽¹⁾	Category ⁽²⁾	Investment name/Location	Location description	Indicative total cost \$'000	Estimated expenditure to 30 June 2018 \$'000	Approved ⁽³⁾		Indicative ⁽⁴⁾		Work description
							2018-19 \$'000	2019-20 \$'000	2020-21 to 2021-22 \$'000	Beyond \$'000	
Gympie Regional (continued)	731536 ⁽⁶⁾	SR	Wide Bay Highway (Gympie - Goomeri)	33.00 - 33.90km	35		35				Install/upgrade audio tactile line marking and rumble strips
Subtotal: Gympie Regional							3,018	2,599			
North Burnett Regional	637851 ⁽⁷⁾	SS	Burnett Highway (Gayndah - Monto)	Three Moon Creek Bridge	15,575	209	3,125	8,580	3,662		Replace bridge/s and approaches
	639086 ⁽⁷⁾	SS	Burnett Highway (Gayndah - Monto)	Lochaber Creek Bridge	9,768	551	2,462	3,874	2,881		Construct bridge/s and approaches
	731380 ⁽⁶⁾	SS	Burnett Highway (Monto - Biloela)	24.99 - 26.00km	75		75				Install/replace signs
Subtotal: North Burnett Regional							5,662	12,454	6,543		
South Burnett Regional	731772 ⁽⁶⁾	SR	Bunya Highway (Kingaroy - Goomeri)	Webbs Road	183		153	30			Improve intersection/s
	367464 ⁽⁵⁾	LRRS	Byee Road	2.10 - 2.80km	700		395	305			Widen and seal
	11700	SR	Chinchilla - Wondai Road	G.S. Bond Bridge (94.50 - 95.60km)	400	150	150	100			Undertake transport project planning
	845296	SR	D'Aguilar Highway (Yarraman - Kingaroy)	25.10 - 26.02km and 34.95 - 37.39km	6,500				6,500		Widen and overlay
	288556 ⁽⁸⁾	SR	D'Aguilar Highway (Yarraman - Kingaroy)	42.57 - 42.76km	1,871	61	1,711	100			Construct roundabout/s
	587345 ⁽⁵⁾	LRRS	Maidenwell - Bunya Mountains Road	Kingaroy Cooyar Road - Bunya Mountains Road	207				207		Reshape and seal
	607860	LRRS	Maidenwell - Bunya Mountains Road	13.85 - 13.95km	299		50	249			Minor realignment of traffic lane/s
	730536 ⁽⁶⁾	LRRS	Maidenwell - Bunya Mountains Road	2.50 - 3.25km	58		58				Treat hazards close to roads
	730605 ⁽⁶⁾	LRRS	Maidenwell - Bunya Mountains Road	12.00 - 13.00km	65		65				Treat hazards close to roads
Subtotal: South Burnett Regional							2,582	784	6,707		
Various local governments	726153	SN	Barrier Asset Management Program	Various locations	660	330	330				Install barrier/s
	13516	SN	Safety and Critical Maintenance Upgrades	Various locations	775	525	125	125			Undertake transport project planning
Subtotal: Various local governments							455	125			
Other works			Construction Works				1,956	2,113	13,314		
			Corridor and Minor Safety Enhancements				1,796	989	2,453		
			Corridor, Roadway and Structures Management				435	725	1,366		
			Enhanced Capacity funding commitment				104				
			Programmed Maintenance				14,140	14,669	28,615		
			Rehabilitation				18,582	19,254	50,143		
			Routine Maintenance				16,949	17,810	37,683		
			Traffic Management Enhancements						450		
			Traffic Operations				2,572	2,838	6,543		
			Transport Planning				2,451	1,460			
Subtotal: Other works							58,985	59,858	140,567		
Total: Wide Bay/Burnett State Network							87,239	82,858	163,517		

Endnotes

- (1) For other Queensland Government funded projects, see the Statewide commitments section or the relevant district's National Network, State Network and Local Network tables.
- (2) BW - Busways; CW - Cycleways; HR - Heavy Rail; LR - Light Rail; LRRS - Local Roads of Regional Significance; MBI - Maritime Boating Infrastructure; MNA - Maritime Navigational Aids; MM - Multi-modal; NN - National Network; OBI - Other Bus Infrastructure; ORI - Other Rail Infrastructure; SN - State Network; SR - State Regional; SS - State Strategic; TRI - Transport-related Infrastructure.
- (3) In some instances, projects may include limited funding for planning activities. This does not guarantee continued funding for construction.
- (4) Allocations for projects scheduled to commence from 2020–21 and beyond are indicative, for planning purposes. Priorities may be re-evaluated annually on a needs basis, according to available funds. The majority of funding in 2019–20 and beyond will be held at a district level until works have been prioritised.
- (5) Funded through the Queensland Government's Transport Infrastructure Development Scheme.
- (6) Funded through the Queensland Government's Safer Roads Sooner Program, as part of the Targeted Road Safety Program.
- (7) Part of the Australian Government's Bridges Renewal Program, jointly funded by the Australian Government and Queensland Government.
- (8) Funded through the Queensland Government's High Risk Roads Program, as part of the Targeted Road Safety Program.

Page intentionally blank

Local Network

Local government	Investment ID ^(a)	Category ^(a)	Investment name/Location	Location description	Indicative total cost \$'000	Contributions			Estimated expenditure to 30 June 2018 \$'000	Approved ^(s)		Indicative		Work description
						Local Government \$'000	Queensland Government \$'000	Australian Government \$'000		2018-19 \$'000	2019-20 \$'000	2020-21 to 2021-22 \$'000	Beyond \$'000	
Bundaberg Regional	8854	LGRD	Barolin Steet	Saltwater Creek	1,931	966	966					966		Replace major culvert/s
	734050	LGRD	Branyan Drive	Branyan Road State School	20	10	10			10				Construct cycleway / footpath/s and supporting infrastructure
	722556 ^(a)	LGRD	Bucca Road	Smiths Creek Bridge	1,800	450	450	900		1,350				Replace bridge/s
	800513	LGRD	Gahans Road	0.24 - 0.78km	625	358	267			267				Widen pavement
	745494	LGRD	Grey Street	Wallaville State School	30	15	15				15			Construct footpath/s
	801675	LGRD	Hughes Road	Watsons Road	1,728	917	811				750	61		Improve intersection/s
	356599	LGRD	Hughes Road	Watsons Road - Wearing Road	3,131	1,630	1,501		283	818	400			Construct to new sealed two lane standard
	720718 ^(s)	LGRD	Hurst Street	Hunter Street	146			146		146				Improve intersection/s
	744687	LGRD	Hurst Street and Cullen Street	Walkervale State School	40	20	20				20			Construct footpath/s
	742984	LGRD	Killer Street	Norville State School	30	15	15				15			Construct footpath/s
	742306	LGRD	Maryborough Street	Bundaberg State High School	30	15	15				15			Construct footpath/s
	361568	LGRD	Maynard Street	East of Miller Street	35	24	11		1	10				Install pedestrian refuge/s
	743023	LGRD	Mulgrave Street	St Patrick's Catholic Primary School	20	10	10				10			Construct footpath/s
	745622	LGRD	Oakwood School Road	Oakwood State School	37	18	18				18			Construct footpath/s
	740676	LGRD	Osborn Street	Norville State School	40	30	10			10				Construct footpath/s
	412215	LGCW	Quay Street	Kendall Street - Petersen Street	303	151	151		114	38				Construct cycleway/s
	740725	LGRD	Sharon School Road	Sharon State School	30	15	15			15				Construct footpath/s
	742530	LGRD	Stewart Street	St Joseph's School	30	15	15				15			Construct footpath/s
	801088	LGRD	Three Chain Road (Calavos)	0.30km east of Dahls Road	550	283	267				267			Widen and seal
	710707 ^(s)	LGRD	Tirroan Road	2.40km west of Gin Gin	482			482		482				Undertake safety improvements
	740910	LGRD	Twyford Street	Avoca State School	40	20	20				20			Construct cycleway / footpath/s and supporting infrastructure
	784515	LGCW	Walla Street cycle lanes	Quay Street - Walker Street	135	68	68			51	17			Planning, design and program administration
Subtotal: Bundaberg Regional										3,197	1,562	1,027		
Fraser Coast Regional	748089	LGRD	Amity Street	Maryborough West State School	40	20	20			20				Construct footpath/s
	10253	LGRD	Beaver Rock Road	Sections : 0 - 10.00km	300	216	84			84				Rehabilitate and widen
	9999	LGRD	Boat Harbour Drive	Elizabeth Street - Hansen Street	1,636	1,136	500			500				Rehabilitate pavement

Local government	Investment ID ⁽¹⁾	Category ⁽²⁾	Investment name/Location	Location description	Indicative total cost \$'000	Contributions			Estimated expenditure to 30 June 2018 \$'000	Approved ⁽³⁾		Indicative		Work description
						Local Government \$'000	Queensland Government \$'000	Australian Government \$'000		2018-19 \$'000	2019-20 \$'000	2020-21 to 2021-22 \$'000	Beyond \$'000	
Fraser Coast Regional (continued)	10257	LGRD	Boundary Road	Robert Street intersection	310	187	123				123			Install traffic signals
	412767	LGCW	Boundary Road	Raward Road - Hughes Road	427	214	214		160	53				Construct cycleway/s
	748383	LGRD	Bryant Street	Aldridge State High School	300	150	150			127	23			Construct cycleway / footpath/s and supporting infrastructure
	476094	LGRD	Burrum Bridge	Burrum River	200			200	180	20				Undertake transport project planning
	748784	LGRD	Edward Street	Sunbury State School	120	60	60				60			Improve channelisation
	362378	LGRD	Grevilla Street	Kawungan State School	300	150	150		128	22				Provide passenger set-down facilities
	583198	LGRD	Guava Street	Alice Street - Kent Street	800	400	400				185	215		Rehabilitate pavement
	358519	LGRD	Main Street	2.50 - 3.00km	1,150	575	575		558	17				Rehabilitate and widen
	412791	LGCW	Martin Street	Charlton Esplanade - Murphy Street	200	100	100		75	25				Construct cycleway/s
	10245	LGRD	North Street	Maryborough West State School	211	105	105		90	15				Provide passenger set-down facilities
	10193	LGRD	Pialba - Burrum Heads Road	Yarrilee State School	200	100	100		50	50				Provide passenger set-down facilities
	9645	LGRD	Roberston Street	Burgowan Road	227	114	114		94	20				Provide passenger set-down facilities
	761918	LGCW	Saltwater Creek Road	Sydney Street - Boongarra Road	530	265	265			199	66			Construct cycleway/s
	723583 ⁽⁵⁾	LGRD	Tavistock Street	Torquay Terrace	824			824		824				Improve intersection/s
	357419	LGRD	Toogoom Road	2.91 - 4.28km	1,151	773	378					378		Rehabilitate and widen
	412778	LGCW	Tooth Street	Hythe Street - Halcro Street	152	76	76		57	19				Construct cycleway/s
	748294	LGRD	Torquay Terrace	Torquay State School	120	60	60			60				Construct footpath/s
	357079	LGRD	Urraween Road	0 - 0.63km	1,828	914	914			541	373			Rehabilitate pavement
	10405	LGRD	Walkers Point Road	Odessa Street	790	398	392		267	125				Rehabilitate pavement
	747939	LGRD	William Street	Howard State School	80	40	40			40				Construct cycleway / footpath/s and supporting infrastructure
	748211	LGRD	Woodstock Street	Maryborough Special School	90	45	45			45				Construct cycleway / footpath/s and supporting infrastructure
Subtotal: Fraser Coast Regional										2,806	830	593		
Gympie Regional	584430	LGRD	Anderleigh Road	Ginger Creek Bridge (0 - 0.25km)	1,369	685	685			186	499			Replace bridge/s
	10364	LGRD	Cedar Pocket Road	Greens Creek Bridge	1,330	665	665		550	115				Replace bridge/s
	476237	LGRD	Cooloola - Noosa Coastal Link Road	Counter Road (2.90 - 4.80km)	2,000			2,000		2,000				Pave and seal

Local government	Investment ID ⁽⁴⁾	Category ⁽²⁾	Investment name/Location	Location description	Indicative total cost \$'000	Contributions			Estimated expenditure to 30 June 2018 \$'000	Approved ⁽³⁾		Indicative		Work description
						Local Government \$'000	Queensland Government \$'000	Australian Government \$'000		2018-19 \$'000	2019-20 \$'000	2020-21 to 2021-22 \$'000	Beyond \$'000	
Gympie Regional (continued)	750449	LGRD	Council Street	Kilkivan State School	40	20	20				20			Construct footpath/s
	752982	LGRD	Fairway Road	Monkland State School	100	50	50				50			Construct footpath/s
	755094	LGRD	Groundwater Road	Waldcock Road - Cox Road	125	63	63				63			Construct footpath/s
	586564	LGRD	Investigator Avenue	Nautilus Drive - Queen Elizabeth Drive	3,060	1,633	1,427				716	712		Widen and seal
	9661	LGRD	Kandanga Creek Road	Blue Creek	1,130	670	460		273	187				Replace bridge/s
	586432	LGRD	Kandanga Creek Road	Bridge 1 (0.50 - 0.70km)	1,218	609	609			609				Replace bridge/s
	761917	LGCW	Nola Bale Bridge	Toooloola Road - Tin Can Bay foreshore	300	150	150			113	38			Construct cycleway/s
	754147	LGRD	Power Road	Smerdon Road - Woolgar Road	340	170	170				170			Construct footpath/s
	10325	LGRD	Pritchard Road	Copp Road - Smerdon Road	1,310	1,268	42				42			Improve intersection/s
	752640	LGRD	Smith Street	Monkland State School	78	39	39				39			Construct footpath/s
	412250	LGCW	Tin Can Bay foreshore	Crab Creek - Mitchell Street	491	246	246		184	61				Construct cycleway/s
	412216	LGCW	Toolara Road	Nola Bale Bridge	49	25	25		18	6				Planning, design and program administration
	591501	LGRD	Waldock Road and Heibronn Road	Various locations	912	512	400			400				Widen pavement
Subtotal: Gympie Regional										3,677	1,637	712		
North Burnett Regional	364922	LGRD	Abercorn Road	20.10 - 21.30km	336	168	168			126	42			Upgrade to two lanes
	799508	LGRD	Bania Road	0 - 1.43km	399	200	200				70	130		Widen and seal
	11365	LGRD	Calrossie Road	0.35 - 16.40km	105	53	53		9	43				Relocate hazardous objects close to road/s
	11123	LGRD	Cannindah Road	3.00 - 4.10km	358	254	104		85	20				Construct to new unsealed lane standard
	587160	LGRD	Coonambula Road	11.20 - 13.00km	650	325	325					325		Construct to sealed standard
	799855	LGRD	Cynthia Range Road	2.44 - 3.10km	130	65	65				65			Construct to new sealed two lane standard
	800063	LGRD	Eidsvold - Coonambula Road	9.40 - 10.15km	180	90	90				90			Construct to new sealed two lane standard
	363655	LGRD	Eyre Street	Various schools	135	67	67		24	44				Construct pedestrian bridge/s
	413255	LGCW	Gayndah - Mount Perry Road	Burnett Highway - Meyer Street	242	121	121		91	30				Construct cycleway/s
	587136	LGRD	Gayndah - Mundubbera Road	0.01 - 1.53km	804	402	402			135	267			Construct to sealed standard
	587138	LGRD	Gayndah - Mundubbera Road	1.68 - 3.30km	658	559	99				68	31		Construct to sealed standard
	413157	LGCW	Gayndah River Walk	Bridge Street - Meyer Street	242	121	121		91	30				Construct cycleway/s

Local government	Investment ID ⁽⁴⁾	Category ⁽²⁾	Investment name/Location	Location description	Indicative total cost \$'000	Contributions			Estimated expenditure to 30 June 2018 \$'000	Approved ⁽³⁾		Indicative		Work description
						Local Government \$'000	Queensland Government \$'000	Australian Government \$'000		2018-19 \$'000	2019-20 \$'000	2020-21 to 2021-22 \$'000	Beyond \$'000	
North Burnett Regional (continued)	748945	LGCW	Gayndah Shared Path (Stage 2)	Cullen Avenue - Downing Street	240	120	120			90	30			Construct cycleway/s
	722594 ⁽⁶⁾	LGRD	Glencoe Road	Percy Hindmarsh Bridge	1,949	974		974		390	585			Construct bridge/s
	11317	LGRD	Kerwee Road	3.46 - 4.15km	327	164	164				164			Rehabilitate pavement
	10828	LGRD	Kerwee Road	9.95 - 10.24km	245	123	123				123			Rehabilitate pavement
	11058	LGRD	Kerwee Road	10.62 - 11.11km	269	135	135				135			Rehabilitate pavement
	760718	LGCW	Leichhardt Street	Orton Street - Mundubbera Road	220	110	110			83	28			Construct cycleway/s
	761915	LGCW	Leichhardt Street and Kennedy Street	Eyre Street - Burnett Highway	200	100	100			75	25			Construct cycleway/s
	738723	LGRD	May Street	Gin Gin State School	20	10	10			10				Construct footpath/s
	364901	LGRD	Staibs Road	0 - 1.00km	305	153	153		12	140				Construct to sealed standard
	375173	LGRD	Swindon Road	13.21 - 14.97km	696	348	348		148	200				Construct to new sealed two lane standard
	11073	LGRD	Wetheron Road	6.10 - 7.10km	319	160	160		94	17	49			Rehabilitate and widen
Subtotal: North Burnett Regional										1,433	1,741	486		
South Burnett Regional	758984	LGRD	Alford Street East	Kingaroy State School	85	43	43			43				Construct footpath/s
	758825	LGRD	Cairns Street	Nanango State High School	32	16	16				16			Construct cycleway / footpath/s and supporting infrastructure
	413531	LGCW	Cairns Street	Drayton Street - Elk Street	121	50	71		59	13				Construct cycleway/s
	761148	LGCW	Drayton Street	Cairns Street - Chester Street	100	50	50			38	13			Construct cycleway/s
	364658	LGRD	Fitzroy Street	St Marys Catholic College	50	25	25			25				Construct footpath/s
	413258	LGCW	Gore Street	Stephen Street West - Dutton Street	230	115	115		86	29				Construct cycleway/s
	365008	LGRD	Haly Street	Fisher Street - Francis Street	100	52	48			48				Construct footpath/s
	365014	LGRD	Haly Street	Scott Street - Greenview Road	95	48	48				48			Construct footpath/s
	423707	LGCW	Kingaroy Rail Trail	Youngman Street - Somerset Street	24	12	12		9	3				Planning, design and program administration
	758411	LGRD	Mary Street	Coolabunia State School	140	70	70				70			Provide passenger set-down facilities
	12379	LGRD	Memerambi - Barkers Creek Road	13.84 - 14.52km	720	360	360		223	137				Construct to sealed standard
	11934	LGRD	Peterson Drive	4.80 - 5.33km	540	270	270				270			Widen and seal
	364921	LGRD	Siefert Street	Crawford State School	35	18	18			18				Construct footpath/s
	760343	LGCW	South Burnett Rail Trail	Youngman Street - Somerset Street	425	213	213			106	106			Construct cycleway/s

Local government	Investment ID ⁽¹⁾	Category ⁽²⁾	Investment name/Location	Location description	Indicative total cost \$'000	Contributions			Estimated expenditure to 30 June 2018 \$'000	Approved ⁽³⁾		Indicative		Work description
						Local Government \$'000	Queensland Government \$'000	Australian Government \$'000		2018-19 \$'000	2019-20 \$'000	2020-21 to 2021-22 \$'000	Beyond \$'000	
South Burnett Regional (continued)	365045	LGRD	Various roads	Various locations	1,605	806	799		267	267	266			Reseal - bitumen chip
Subtotal: South Burnett Regional										727	789			
Other works			Aboriginal and Torres Strait Islander, Cherbourg Shire Council balance of funding commitment							44				
			Local Government Transport Development							256	731	10,469		
Subtotal: Other works										300	731	10,469		
Total: Wide Bay/Burnett Local Network										12,140	7,290	13,287		

Endnotes

- (1) For other Queensland Government funded projects, see the Statewide commitments section or the relevant district's National Network, State Network and Local Network tables.
- (2) LGAC - Local Government Roads Alliance Capability; LGAR - Local Government Air; LGBI - Local Government Bus Infrastructure; LGCW - Local Government Cycleway; LGFI - Local Government Ferry Infrastructure; LGMA - Local Government Maritime; LGRD - Local Government Road; TRIG - Transport-related Infrastructure Grants.
- (3) Allocations have been rounded to the nearest thousand dollars.
- (4) Part of the Australian Government's Bridges Renewal Program, jointly funded by the Australian Government and Queensland Government. The Queensland Government contribution is funded through the Transport Infrastructure Development Scheme.
- (5) Funded through the Australian Government's Black Spot Program.
- (6) Part of the Australian Government's Bridges Renewal Program, jointly funded by the Australian Government and Local Government Authorities.