

8. Appendices

<u>8.1</u>	<u>Reporting movement of ship between 35 m and 50 m LOA (Southport pilotage area)</u>	35
<u>8.2</u>	<u>Request for Pilotage/ movement of ship 50 metres and over (Southport pilotage area)</u>	36
<u>8.3</u>	<u>Dangerous Goods Form</u>	37
<u>8.4</u>	<u>Pilotage Area</u>	38
<u>8.5</u>	<u>Pilotage Boarding Ground</u>	39
<u>8.6</u>	<u>Seaway – Southport</u>	40
<u>8.7</u>	<u>Seaway – Coomera River</u>	41
<u>8.8</u>	<u>Seaway – Coomera River – Marina Precinct</u>	42

8.1 Reporting movement of ship between 35 m and 50 m LOA (Southport pilotage area)

Please follow this link to access the official fillable PDF form: [Reporting movement of ship between 35 and 50 metres LOA \(Southport pilotage area\)](#)

This is a replica of the form and is not intended to be used.



Queensland
Government

Reporting movement of ship between 35 and 50 metres LOA - Southport Pilotage Area

Transport Operations (Marine Safety) Regulation 2016

Email completed form to msq.goldcoast.reception@msq.qld.gov.au

Date of ship movement	Details of ship movement		
<input type="text"/>	<input type="text"/>		
Vessel name	<input type="text"/>		Lloyd's/IMO number
<input type="text"/>	<input type="text"/>		<input type="text"/>
Vessel class	Year built	Flag	
<input type="text"/>	<input type="text"/>	<input type="text"/>	
Agent	<input type="text"/>		Call sign
<input type="text"/>	<input type="text"/>		<input type="text"/>
Master's name	<input type="text"/>		
Mobile phone number	Fax number		
<input type="text"/>	<input type="text"/>		
Email address	<input type="text"/>		
Displacement	Number of engines	Power - kilowatts	LOA
<input type="text"/>	<input type="text"/>	<input type="text"/> kW	<input type="text"/>
Breadth	Draft (maximum)	Number of propellers	
<input type="text"/>	<input type="text"/>	<input type="text"/>	
Number of rudders	Number of thrusters	Power - kilowatts	Fuel tank capacity
<input type="text"/>	<input type="text"/>	<input type="text"/> kW	<input type="text"/>
The information supplied above is correct.			
Master	<input type="text"/>		Date
<input type="text"/>	<input type="text"/>		<input type="text"/>

8.2 Request for Pilotage/ movement of ship 50 metres and over (Southport pilotage area)

Please follow this link to access the official fillable PDF form: [Pilotage/Movement of Ship 50 Metres and Over \(Southport pilotage area\) Request](#)

This is a replica of the form and is not intended to be used.



**Queensland
Government**

Pilotage/Movement of Ship 50 metres and over (Southport pilotage area) Request

Email completed form to goldcoast.maritime@msq.qld.gov.au

Date of pilotage

Details of movement

Vessel name

Lloyds/IMO Number

Vessel class

Year built

Flag

Agent

Call sign

Master's name

Mobile phone number

Fax number

Email address

Displacement

Number of engines kW

LOA

Breadth

Draft (Maximum)

Number of propellers

Number of rudders

Number of thrusters and kW

Fuel tank capacity

The information supplied above is correct.

Master's signature

Date

8.3 Dangerous Goods Form

Please follow this link to access the official fillable PDF form: [F5356 - Intention to Load/Unload/Transfer Dangerous Goods Notification - Southport Pilotage Area](#)

This is a replica of the form and is not intended to be used.



Queensland
Government

Intention to Load/Unload/Transfer Dangerous Goods Notification - Southport Pilotage Area

Transport Operations (Marine Safety) Regulation 2016

Email completed form to goldcoast.maritime@msq.qld.gov.au. **Notification to be lodged 48 hours prior to handling/vessels estimated time of arrival**

Vessel	Voyage
<input type="text"/>	<input type="text"/>
Proposed berth	Agents
<input type="text"/>	<input type="text"/>
Telephone number	Fax number
<input type="text"/>	<input type="text"/>

Commencement of proposed handling/transfer

Date	Time
<input type="text"/>	<input type="text"/>

Tick relevant action:

- Load dangerous goods as specified in the Dangerous Goods Code AS 3846-2005
- Unload dangerous goods as specified in the Dangerous Goods Code AS 3846-2005
- Transfer dangerous goods as specified in the Dangerous Goods Code AS 3846-2005
- Handle goods other than those specified in the dangerous goods code in or above hold in which dangerous goods are stowed as specified in Dangerous Goods Code AS 3846-2005
- Handle goods other than those specified in the dangerous goods code on or above deck in which dangerous goods are stowed as specified in Dangerous Goods Code AS 3846-2005
- Handle dangerous goods between the hours of sunset and sunrise as specified in section 63 *Transport Operations (Marine Pollution) Act 1995*
- Handle goods other than dangerous goods onboard a ship between the hours of sunset and sunrise as specified in section 63 *Transport Operations (Marine Pollution) Act*
- Ship/Shore Safety Checklist* prepared for endorsement by interested parties (minimum specified AS 3846-2005 Appendix L)

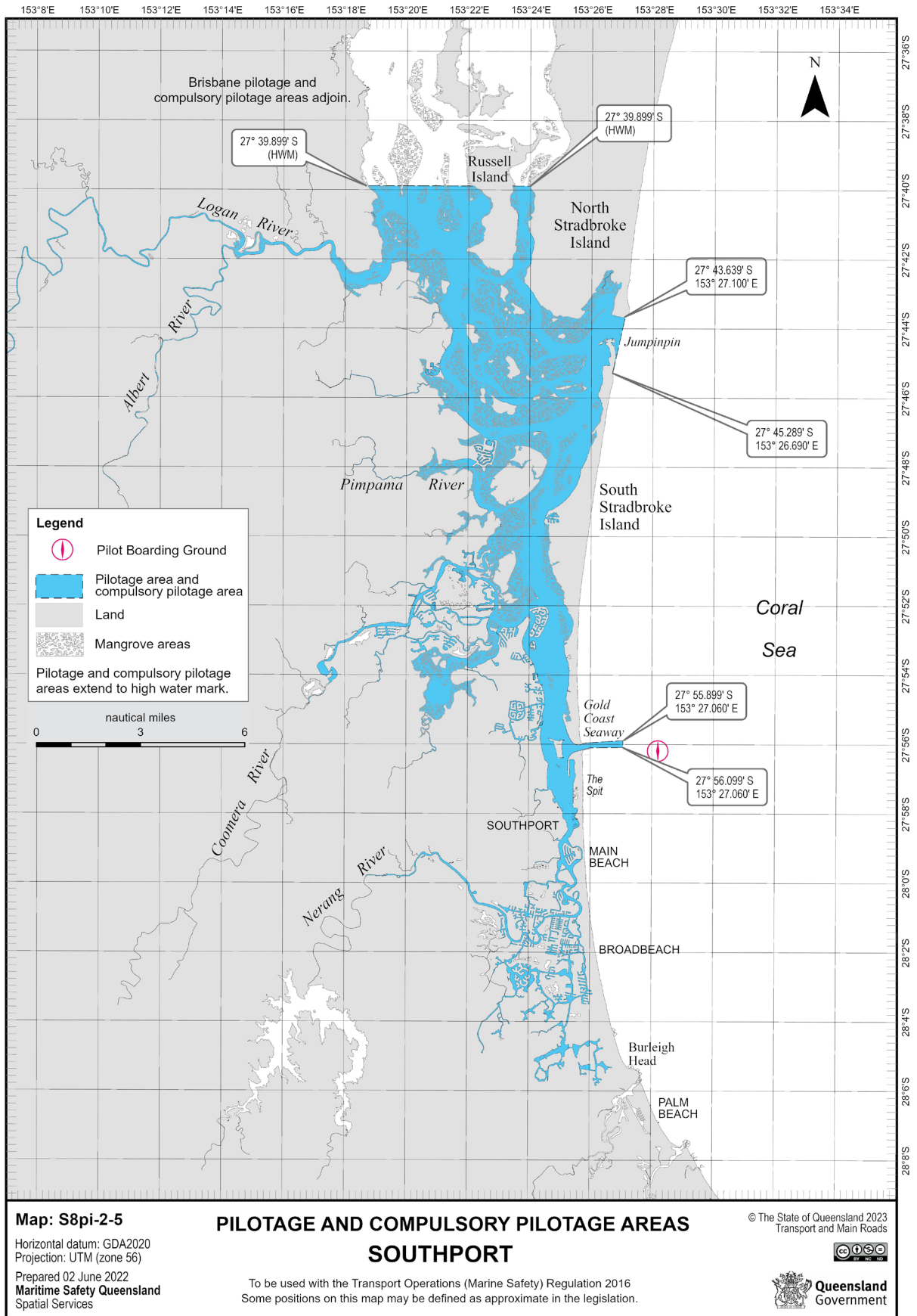
I certify that to the best of my knowledge, information and belief (tick where applicable):

- There are no damaged, leaking or deteriorated containers, tanks or packages containing dangerous goods as specified in Dangerous Goods AS 3846-2005
- Information contained in this form and attachments is true and correct

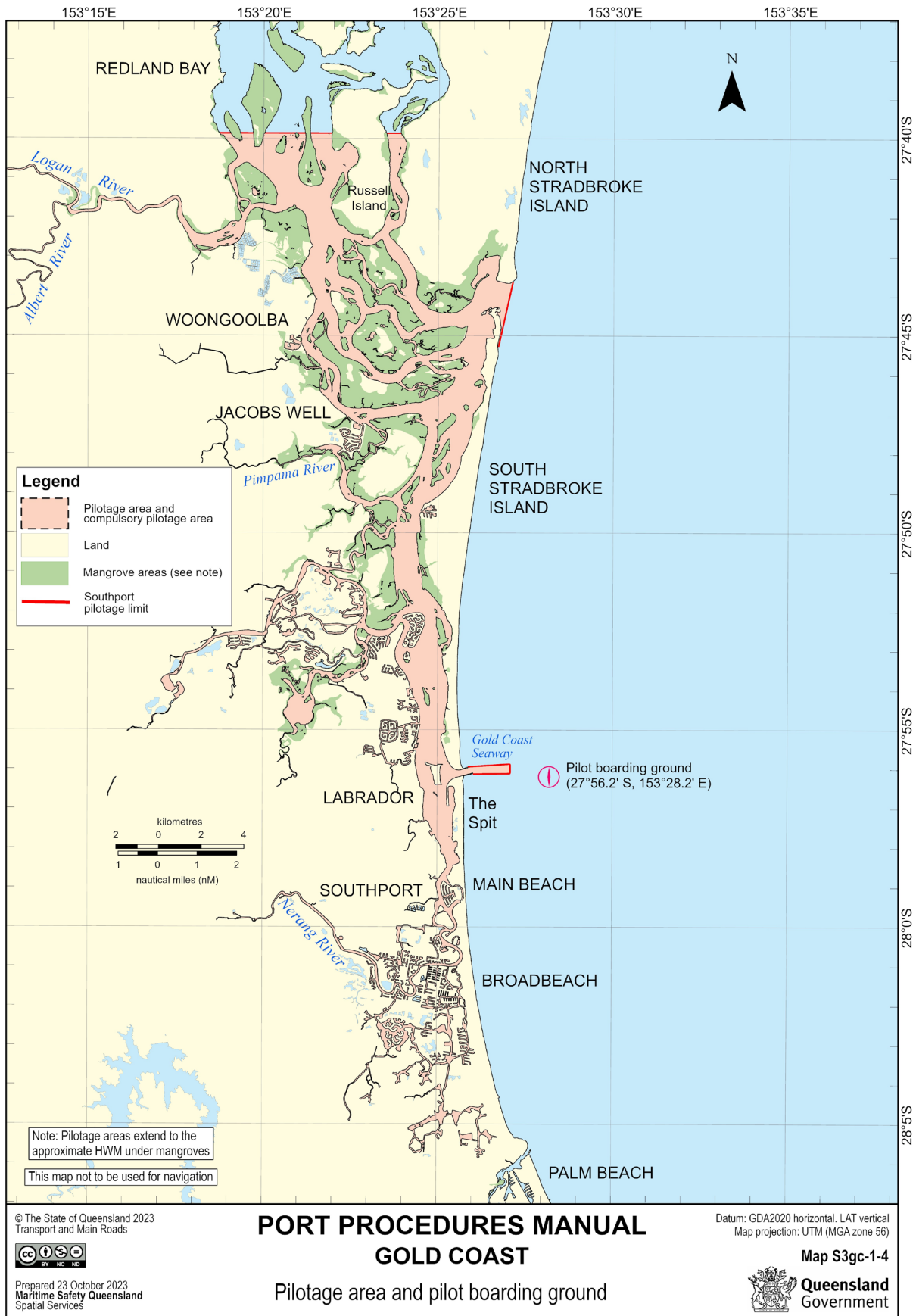
Signature of Agent	Date of application
<input type="text"/>	<input type="text"/>

Office use only	
Maritime Safety Queensland received (In)	Maritime Safety Queensland returned (Out)
Name	Name
<input type="text"/>	<input type="text"/>
Signature	Signature
<input type="text"/>	<input type="text"/>
Date	Date
<input type="text"/>	<input type="text"/>
Forwarded to:	
<input type="checkbox"/> Gold Coast Waterways Authority	<input type="checkbox"/> Area Manager (Gold Coast)
<input type="checkbox"/> City of Gold Coast - Environmental Health Services chealthadmin@goldcoast.qld.gov.au	

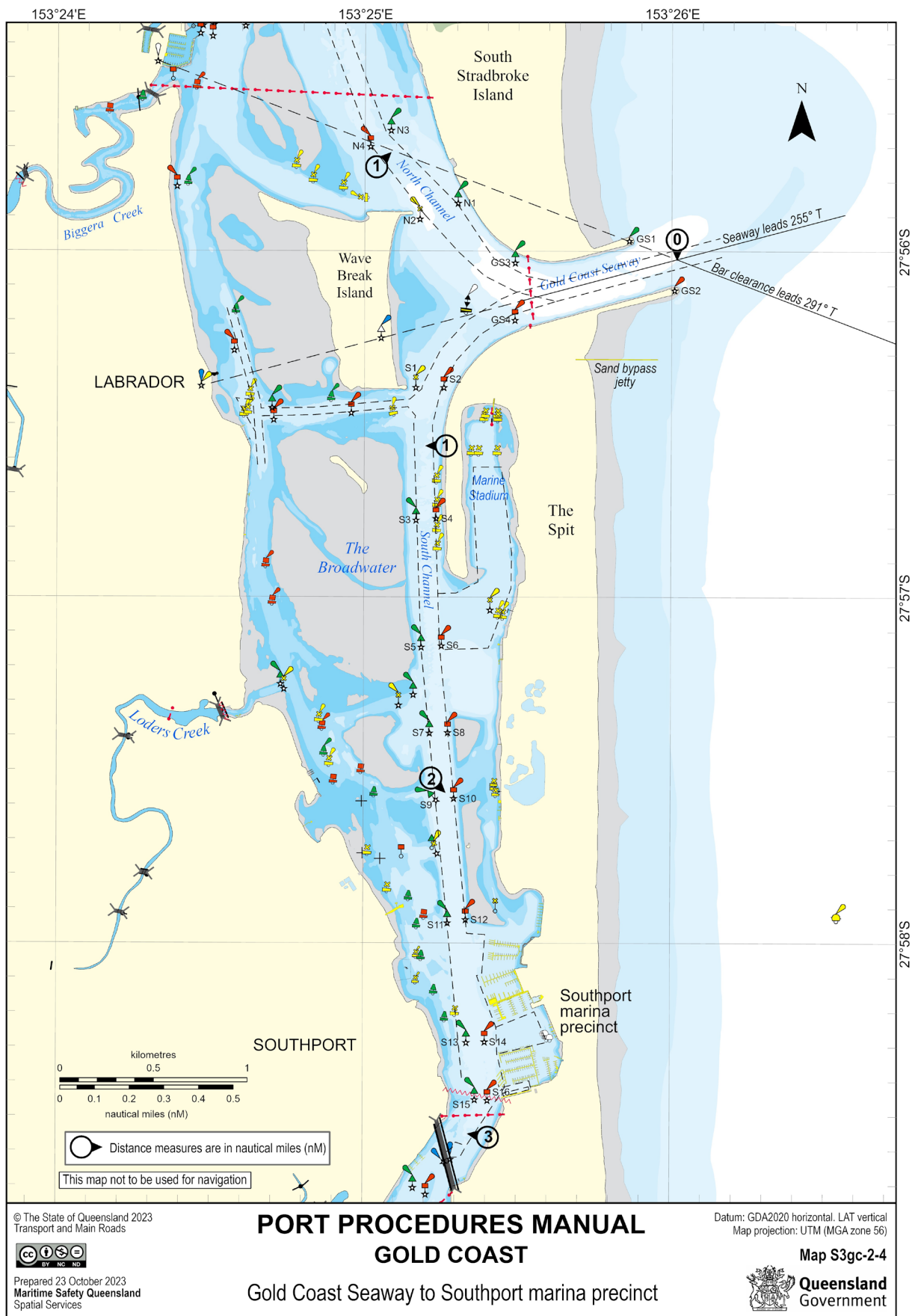
8.4 Pilotage Area



8.5 Pilotage Boarding Ground



8.6 Seaway – Southport



© The State of Queensland 2023
Transport and Main Roads



Prepared 23 October 2023
Maritime Safety Queensland
Spatial Services

PORT PROCEDURES MANUAL GOLD COAST

Gold Coast Seaway to Southport marina precinct

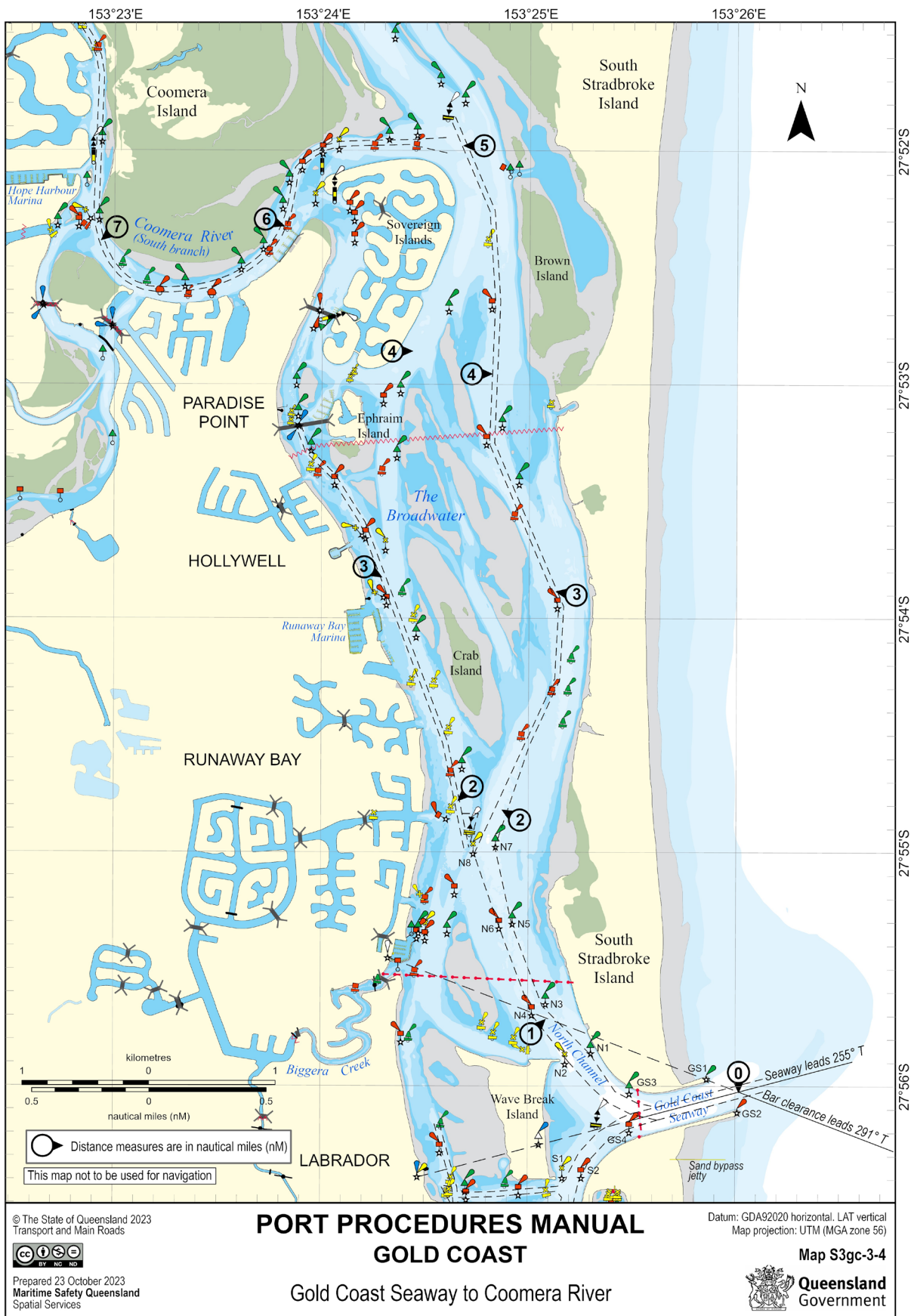
Datum: GDA2020 horizontal, LAT vertical
Map projection: UTM (MGA zone 56)

Map S3gc-2-4



Queensland
Government

8.7 Seaway – Coomera River



© The State of Queensland 2023
Transport and Main Roads



Prepared 23 October 2023
Maritime Safety Queensland
Spatial Services

PORT PROCEDURES MANUAL GOLD COAST

Gold Coast Seaway to Coomera River

Datum: GDA92020 horizontal. LAT vertical
Map projection: UTM (MGA zone 56)

Map S3gc-3-4



Queensland
Government

8.8 Seaway – Coomera River – Marina Precinct

