



Far North

Queensland Transport and
Roads Investment Program
2020-21 to 2023-24



Queensland
Government



272,216 km²

Area covered by location¹



5.68%

Population of Queensland¹



2,939 km

Other state-controlled road network



217 km

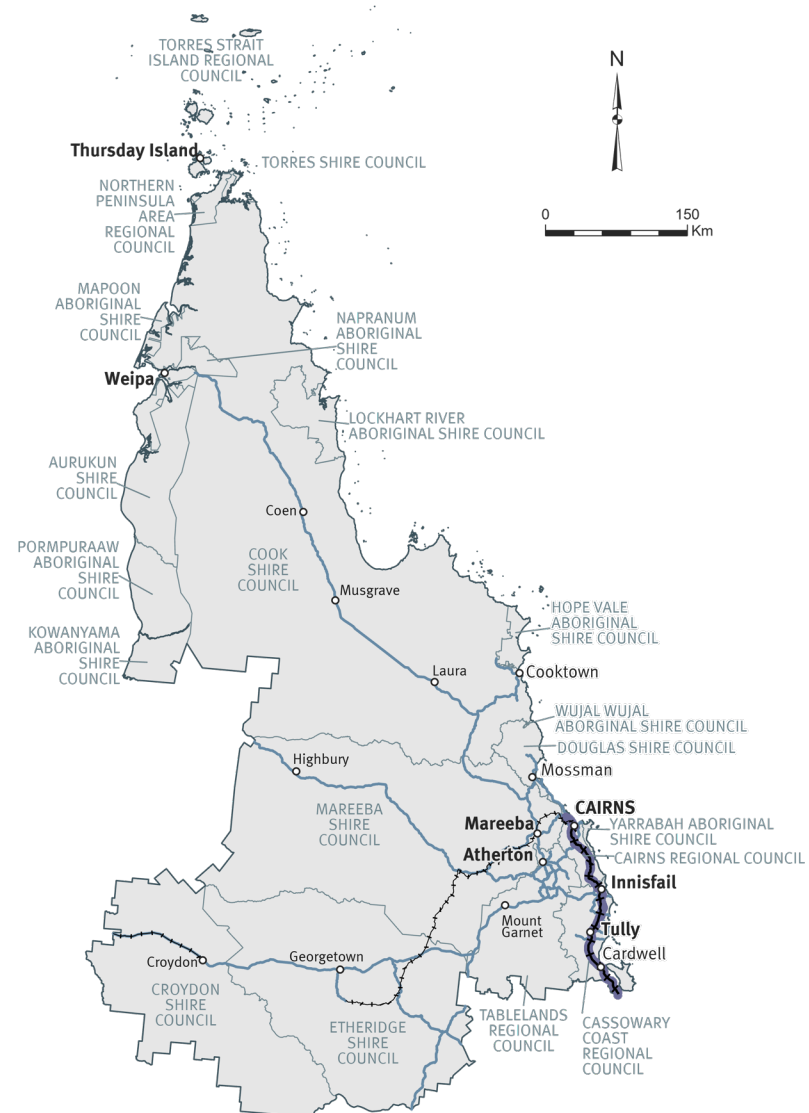
National Land Transport Network²









211 km

National rail network

See References section (Notes for Map pages) for further details on footnotes



Legend

-  National road network ²
-  State strategic road network
-  State regional and other district road
-  National rail network
-  Other railway
-  Local government boundary

Cairns Office

Floor 4, Cairns Corporate Tower
15 Lake Street | Cairns | Qld 4870
PO Box 6185 | Cairns | Qld 4870
(07) 4045 7144 | cairns.office@tmr.qld.gov.au

Program highlights

In 2019–20 we completed:

- widening and sealing of priority sections of Burke Developmental Road between Chillagoe and Almaden, jointly funded by the Australian Government and Queensland Government
- an upgrade of six rest areas and installation of two new rest areas on the Bruce Highway, between Cardwell and Cairns, funded by the Australian Government
- an upgrade to two intersections on the Bruce Highway at Innisfail - Japoon Road and McGowan Drive south of Innisfail, jointly funded by the Australian Government and Queensland Government
- construction of the new Raintrees Shopping Centre bus facility, in partnership with Cairns Regional Council
- installation of traffic signals at the intersection of Byrnes Street and Rankin Street on Mareeba - Dimbulah Road
- paving and sealing sections of the Peninsula Developmental Road, between Telecom Tower and Archer River, and Fairview West (part A), jointly funded by the Australian Government and Queensland Government.

In 2020–21 we will:

- continue duplication of the Bruce Highway – Cairns Southern Access Corridor (Stage 3) (Edmonton to Gordonvale) project, jointly funded by the Australian Government and Queensland Government

- continue construction of the Bruce Highway – Cairns Southern Access Corridor (Stage 4) (Kate Street to Aumuller Street), jointly funded by the Australian Government and Queensland Government
- commence construction of the Newell Beach boat ramp
- complete construction of an upgrade of the Clump Point Boating Infrastructure at Mission Beach
- continue paving and sealing sections of Peninsula Developmental Road, between Kennedy to Rocky Creek and Fairview West (Part B), jointly funded by the Australian Government and Queensland Government
- continue road safety improvements on the Kennedy Highway between Kuranda and Mareeba
- commence construction of road safety improvements on Gillies Range Road
- commence construction of the Bruce Highway – Cairns Southern Access Cycleway, jointly funded by the Australian Government and Queensland Government
- commence design of a flood immunity upgrade on the Bruce Highway at Dallachy Road, jointly funded by the Australian Government and Queensland Government
- commence construction of a new overtaking lane on the Bruce Highway near Smith's Gap, including construction of a fauna crossing
- complete construction of the Harley Street intersection upgrade on Cairns Western Arterial Road
- continue construction of the Smithfield Bypass project between McGregor Road and Caravonica roundabouts

- commence strengthening works on the Gilbert River bridge, Little River bridge and Routh Creek bridge on the Gulf Developmental Road
- commence upgrade of the culvert at the intersection of Mulgrave Road and Brown Street in Cairns, as part of the Queensland Government's COVID-19 economic recovery response
- continue progressive sealing works on the Burke Developmental Road between Almaden and Chillagoe, as part of the Queensland Government's COVID-19 economic recovery response
- commence widening and strengthening of Boogan Road, near Mourilyan, as part of the Queensland Government's COVID-19 economic recovery response
- commence program of safety upgrades on the Kennedy Highway between Mareeba and Atherton, jointly funded by the Australian Government and Queensland Government as part of the COVID-19 economic recovery response



- commence installation of new Intelligent Transport Systems on the Kuranda Range section of Kennedy Highway, jointly funded by the Australian Government and Queensland Government as part of the COVID-19 economic recovery response.

Future plans

We continue to plan for the future transport requirements of Far North.

In 2020–21 key planning includes:

- complete the Cairns to Northern Tablelands Access Strategy
- continue planning for the Cairns Western Arterial Road between Redlynch Connector Road and the Captain Cook Highway
- continue planning for the Innisfail Bypass, jointly funded by the Australian Government and Queensland Government
- commence planning for the Cairns Ring Road (Cairns CBD to Smithfield), jointly funded by the Australian Government and Queensland Government.

Link for TMR Project Page:

<https://www.tmr.qld.gov.au/Projects>

Far North

Local government	Investment ID	Network	Investment name	Indicative total cost ⁽¹⁾	Contributions			Expenditure to 30 June 2020	Approved		Indicative	
					Australian Government	Queensland Government	Local Government / Other ⁽²⁾		2020-21	2021-22	2022-23 to 2023-24	Beyond
					\$'000	\$'000	\$'000		\$'000	\$'000	\$'000	\$'000
Aurukun Shire	1620450	Local	Airport Drive, reconstruct culverts	212		212		212				
	1768789	Local	Airport Drive, replace culvert	60		60		60				
	1170494	Local	Aurukun Access Road, Boundary Creek, improve drainage	509		509		337	173			
Subtotal: Aurukun Shire									445			
Cairns Regional	1098512	National	Bruce Highway (Innisfail - Cairns) and Coombs Street, improve intersection	1,158	926	232		81	929	148		
	385798	National	Bruce Highway (Innisfail - Cairns) and Munro Street (Babinda), upgrade intersection	7,230	5,784	1,446		670	760	200	5,600	
	1184730	National	Bruce Highway (Innisfail - Cairns), various locations, improve intersections	1,000	1,000			81	370	382	167	
	383276	National	Bruce Highway, Cairns Southern Access Corridor (Stage 3), Edmonton to Gordonvale, construction	481,000	384,810	96,190		73,890	73,975	91,535	229,101	12,500
	384407	National	Bruce Highway, Cairns Southern Access Corridor (Stage 4), Kate Street to Aumuller Street, widen to six lanes	123,700	98,960	24,740		58,440	33,996	21,925	9,339	
	1176520	National	Bruce Highway, Cairns Southern Access Corridor (Stage 5), Foster Road, upgrade intersection	225,000	180,000	45,000				2,000	38,000	185,000
	1351442	National	Cairns Ring Road, Cairns CBD to Smithfield, construct additional lanes	359,000	287,200	71,800		106	2,895	21,999	140,688	193,313
	1472739 ⁽³⁾	State	Anderson Street and English Street, improve intersection	1,332		1,332		7	157	124	1,044	
	1249733 ⁽⁴⁾	State	Cairns Southern Access Cycleway, construct cycleway	23,800	19,040	4,760		2,380	8,004	13,416		
	932658 ⁽⁵⁾	State	Cairns Western Arterial Road, Harley Street, upgrade intersection	17,051		17,051		5,538	5,722	4,191	1,600	
	1145008	State	Cairns Western Arterial Road, Redlynch Connector Road to Captain Cook Highway duplication planning	12,450		12,450		723	2,327	1,000	8,400	
	1810618	State	Cairns Western Arterial Road, Redlynch Connector Road to Kamerunga Road, duplication	60,000		60,000				5,000	30,000	25,000
	1496643	State	Cairns Western Arterial Road, upgrade strategy, planning	1,500		1,500				500	1,000	
	559849 ⁽⁶⁾	State	Captain Cook Highway (Cairns - Mossman) (Section 2), improve safety	21,667		21,667		8,260	4,605	3,614	5,188	
	748918	State	Captain Cook Highway (Cairns - Mossman), Barron River to Airport Avenue, planning	843		843		786	58			
	742983	State	Captain Cook Highway (Cairns - Mossman), Holloways and Machans roundabouts, planning	700		700		682	18			
	746706	State	Captain Cook Highway (Cairns - Mossman), Poolwood Road roundabout to Endeavour Road, planning	620		620		548	73			
	1145534	State	Captain Cook Highway (Cairns - Mossman), Reed Road and Trinity Beach Road roundabouts, planning	750		750			386	363		
	538017 ⁽⁷⁾	State	Captain Cook Highway, Smithfield Bypass	164,000		164,000		70,502	42,381	31,341	19,776	
	1784800	State	Cedar Road, Palm Cove Jetty, repairs	734		734			734			
	671663	State	Joyce Creek, Bramston Beach, relocate boat ramp	1,023		1,023		600	369	53		
	1202466	State	Kennedy Highway (Cairns - Mareeba), upgrade batter slope	230		230		168	14	48		

Local government	Investment ID	Network	Investment name	Indicative total cost ⁽¹⁾	Contributions			Expenditure to 30 June 2020	Approved		Indicative	
					Australian Government	Queensland Government	Local Government / Other ⁽²⁾		2020-21	2021-22	2022-23 to 2023-24	Beyond
					\$'000	\$'000	\$'000		\$'000	\$'000	\$'000	\$'000
Cairns Regional (continued)	1191578	State	Mulgrave Road, Boland Street, upgrade drain culvert	2,850		2,850		134	2,266	450		
	1191654 ⁽⁶⁾	State	Mulgrave Road, Brown Street, upgrade culvert	3,500		3,500			200	3,300		
	1098265 ⁽³⁾	State	Pine Creek - Yarrabah Road, Crossland Road and Redbank Road, improve intersection	1,222		1,222		70	487	400	265	
	1473703 ⁽³⁾	State	Pine Creek - Yarrabah Road, install guardrail	1,635		1,635		42	58	990	545	
	13059	State	Yorkeys Knob, construct boat ramp and floating walkways	9,000		9,000		965	2,535	4,500	1,000	
	1812431	Local	Barr Creek, Machans Beach to Holloways Beach, construct active transport bridge	3,881		1,941	1,941		970	970		
	1185246	Local	Brinsmead to Freshwater, design shared path	350		175	175	131	44			
	1318980 ⁽⁹⁾	Local	Dexter Road, replace bridge	2,000	700		1,300	53	648			
	1471972 ⁽¹⁰⁾	Local	Digger Street and McKenzie Street, improve intersection	360	360			180	180			
	784573	Local	Dunne Road, Yorkeys Knob to Smithfield, design and construct shared path	2,000		1,000	1,000	750	250			
	1672443	Local	Half Moon Creek, construct groyne	1,000		1,000				500	500	
	1731849 ⁽¹¹⁾	Local	Jungara Road, Redlynch State College, improve safety	240		240				240		
	1779574 ⁽¹²⁾	Local	Jungarra Drive, local road improvement	200		200					200	
	1471823 ⁽¹⁰⁾	Local	Sheridan Street and Aplin Street, improve intersection	230	230			115	115			
	1185562	Local	Smithfield Connection, Dunne Road to Smithfield Village Drive, design shared path	127		85	42	32	53			
	1730597 ⁽¹¹⁾	Local	St Joseph's Primary School and St Augustine's College, improve safety	343		343			343			
	1732375 ⁽¹¹⁾	Local	Windarra Street and Rigg Street, Woree State School and Woree State High School, improve intersection	2,781		500	2,281		20	200	280	
	1678304	Local	Yorkeys Knob, boat launching facility landside works	8,000		4,500	3,500		2,000	3,000	3,000	
Subtotal: Cairns Regional									187,942	212,389	495,693	
Cassowary Coast Regional	1127769	National	Bruce Highway (Ingham - Innisfail) and Bluff Road, improve intersection	448	358	90		52	276	119		
	846192 ⁽¹³⁾	National	Bruce Highway (Ingham - Innisfail), Bamboo Creek Bridge, preconstruction activities	450	360	90		6		444		
	845805 ⁽¹³⁾	National	Bruce Highway (Ingham - Innisfail), Centenary Bridge, preconstruction activities	450	360	90		2	448			
	386517	National	Bruce Highway (Ingham - Innisfail), Dallachy Road, install floodway	11,000	8,800	2,200		496	250	4,101	6,152	
	1455428	National	Bruce Highway (Ingham - Innisfail), East Feluga Road and Feluga Road, improve intersection	6,000	4,800	1,200		127	1,699	1,250	2,924	
	1455430	National	Bruce Highway (Ingham - Innisfail), Liverpool Creek to Aldridge Road (Cowley), realign and widen pavement	24,900	19,920	4,980		341	1,009	10,420	13,130	
	9351 ⁽¹⁴⁾	National	Bruce Highway (Ingham - Innisfail), Smiths Gap, construct southbound overtaking lane and fauna overpass	13,824	13,824			1,246	5,260	4,550	2,768	
	842414	National	Bruce Highway (Ingham - Innisfail), Victoria Street (Cardwell), improve intersections	1,120	896	224		894	226			
	842568	National	Bruce Highway (Ingham - Innisfail), widen pavement	1,312	1,049	262		995	317			
386179	National	Bruce Highway (Innisfail - Cairns), Innisfail Bypass, plan and preserve corridor	9,000	7,200	1,800		202	1,420	1,030	6,348		

Local government	Investment ID	Network	Investment name	Indicative total cost ⁽¹⁾	Contributions			Expenditure to 30 June 2020	Approved		Indicative	
					Australian Government	Queensland Government	Local Government / Other ⁽²⁾		2020-21	2021-22	2022-23 to 2023-24	Beyond
					\$'000	\$'000	\$'000		\$'000	\$'000	\$'000	\$'000
Cassowary Coast Regional (continued)	1191841 ⁽⁸⁾	State	Boogan Road, widen and strengthen pavement	7,100		7,100			500	6,600		
	1761979	State	Fern Avenue (Coconuts), Coconut Point boat ramp, extension of boat ramp planks	130		130			100	30		
	1761939	State	Fern Avenue (Coconuts), Coconut Point boat ramp, resurfacing	600		600			550	50		
	1474905 ⁽³⁾	State	Tully - Mission Beach Road and Lindsay Road, improve intersection	170		170		2	8	103	57	
	1095596 ⁽¹⁵⁾	Local	Ann Road and Dallachy Road, upgrade intersection	798	399		399	288	111			
	1234054 ⁽¹⁶⁾	Local	Cardwell Cultural Precinct (Stage 1), construct multi-use open space	290		145	145		145			
	953764	Local	Cowley Creek Road, upgrade bridge	1,160		580	580	360	220			
	1319002 ⁽⁹⁾	Local	Double Barrel Creek, replace bridge	499	250		250	100	32	118		
	1185899	Local	South Mission Beach Road, Commodore Street to Kennedy Esplanade, construct shared path	800		400	400	200	200			
Subtotal: Cassowary Coast Regional									12,771	28,815	31,379	
Cook Shire	1314795	State	Endeavour Valley Road, 2019 Disaster Recovery Funding Arrangements betterment works	1,151	575	575		154		997		
	1608665	State	Mulligan Highway (Lakeland - Cooktown), North of Little Annan River Bridge, install audio tactile line marking and guardrail	592		592		2	320	270		
	1608728	State	Mulligan Highway (Lakeland - Cooktown), South West of Little Annan River Bridge, install audio tactile line marking and guardrail	564		564		2	300	262		
	1446013 ⁽¹⁷⁾	State	Peninsula Developmental Road (Coen - Weipa), Archer River Crossing southern approach, pave and seal	11,163	8,930	2,233		59	191	8,800	2,113	
	1445971 ⁽¹⁷⁾	State	Peninsula Developmental Road (Coen - Weipa), Archer River Crossing, pave and seal	32,351	25,881	6,470		72	1,208	13,650	17,421	
	1445943 ⁽¹⁷⁾	State	Peninsula Developmental Road (Coen - Weipa), Merluna to York Downs, pave and seal	17,228	13,782	3,446		389	2,021	12,730	2,088	
	1030672	State	Peninsula Developmental Road (Lakeland - Laura), Agnarra Campground, install sealed pullover area	250		250			250			
	1447579 ⁽¹⁷⁾	State	Peninsula Developmental Road (Laura - Coen), Bamboo to south of Duck Holes, pave and seal	14,902	11,922	2,980		27	73	720	14,082	
	1423612 ⁽¹⁷⁾	State	Peninsula Developmental Road (Laura - Coen), Fairview West (Part B), pave and seal	7,597	6,077	1,519		125	7,472			
	1425310 ⁽¹⁷⁾	State	Peninsula Developmental Road (Laura - Coen), Kennedy to Rocky Creek, pave and seal	25,879	20,703	5,176		637	20,293	4,949		
	1445940 ⁽¹⁷⁾	State	Peninsula Developmental Road (Laura - Coen), Musgrave to Red Blanket (Part A), pave and seal	18,223	14,578	3,645		198	4,132	12,993	900	
	1447584 ⁽¹⁷⁾	State	Peninsula Developmental Road (Laura - Coen), Musgrave to Red Blanket (Part B), pave and seal	10,790	8,632	2,158		223	217	2,200	8,150	
	1447586 ⁽¹⁷⁾	State	Peninsula Developmental Road (Laura - Coen), Yarraden to Three Sisters (Part A), pave and seal	17,184	13,747	3,437		26	254	370	16,534	
	1445871 ⁽¹⁷⁾	State	Peninsula Developmental Road (Laura - Coen), Yarraden to Three Sisters (Part B), pave and seal	15,690	12,552	3,138		8	662	1,940	13,080	
	1445283 ⁽¹⁷⁾	State	Peninsula Developmental Road (Laura - Coen), Yarraden to Three Sisters (Part C), pave and seal	10,370	8,296	2,074		7	313	320	9,730	
	1492153	Local	Archer Point Road, install culvert 1	100		50	50		50			
	1492119	Local	Archer Point Road, install culvert 2	150		75	75		75			
1811000 ⁽¹⁷⁾	Local	Aurukun Road, bitumen seal and drainage (Section 1)	4,000	3,200	800				4,000			
1811029 ⁽¹⁷⁾	Local	Aurukun Road, bitumen seal and drainage (Section 2)	4,000	3,200	800				4,000			

Local government	Investment ID	Network	Investment name	Indicative total cost ⁽¹⁾	Contributions			Expenditure to 30 June 2020	Approved		Indicative	
					Australian Government	Queensland Government	Local Government / Other ⁽²⁾		2020-21	2021-22	2022-23 to 2023-24	Beyond
					\$'000	\$'000	\$'000		\$'000	\$'000	\$'000	\$'000
Cook Shire (continued)	1811045 ⁽¹⁷⁾	Local	Aurukun Road, bitumen seal and drainage (Section 3)	4,000	3,200	800					4,000	
	1811099 ⁽¹⁷⁾	Local	Aurukun Road, bitumen seal and drainage (Section 4)	1,000	800	200					1,000	
	1492697	Local	Battlecamp Road, construct to new sealed two lane standard	1,330		665	665		539	126		
	1730958 ⁽¹¹⁾	Local	Charles Street and May Street, Cooktown State School, improve safety	278		278				278		
	1485698	Local	Charlotte Street, apply asphalt resurfacing	455		228	228		13	215		
	1125057	Local	Charlotte Street, realign, widen and seal	744		372	372		372			
	1299715 ⁽¹⁸⁾	Local	Jensens Crossing, replace bridge	1,326	663	663		20	906	400		
	1810744 ⁽¹⁷⁾	Local	Lockhart River Road, Claudie River, install large drainage structure	3,000	2,400	600					3,000	
	1620451	Local	Mein Batavia Road, rehabilitate pavement and upgrade drainage	1,250		1,250			1,250			
	1620452	Local	Morton Bramwell Road, various locations, install culverts	600		600			600			
	1494456	Local	Mungumby Road, improve drainage	185		93	93		93			
	1485781	Local	Poison Creek Road, upgrade bridge	30		15	15		15			
	1811327 ⁽¹⁷⁾	Local	Pompuraaw Road, bitumen seal and drainage (Section 3)	2,000	1,600	400						2,000
	1811317 ⁽¹⁷⁾	Local	Pompuraaw Road, Colman River, replace causeway and seal	2,500	2,000	500						2,500
1492202	Local	Railway Avenue, construct to new sealed two lane standard	640		320	320		320				
Subtotal: Cook Shire									41,939	72,220	93,598	
Croydon Shire	1492594	Local	Croydon - Richmond Road, construct to new sealed two lane standard	790		395	395		395			
	1494407	Local	Croydon - Richmond Road, upgrade floodway	45		23	23		23			
	1491810	Local	Yapper River Road, upgrade floodway	40		20	20		20			
Subtotal: Croydon Shire									438			
Douglas Shire	1191618 ⁽⁸⁾	State	Captain Cook Highway (Cairns - Mossman), Parker Creek, upgrade culvert	1,700		1,700				1,700		
	1202461	State	Captain Cook Highway (Cairns - Mossman), remediate batter slopes	200		200		96	4	100		
	1137852 ⁽⁶⁾	State	Captain Cook Highway (Cairns - Mossman), various locations, improve intersections	2,420		2,420		1,438	762	220		
	1782009	State	Captain Cook Highway (Cairns - Mossman), Wangetti Trail, improve access and car park	1,000		1,000				1,000		
	1473511 ⁽³⁾	State	Mossman - Daintree Road and Bamboo Creek Road, improve intersection	466		466		3	22	286	155	
	709475	State	Newell Beach, upgrade boat launching facility	3,200		3,200		604	1,305	1,292		
	1537959	Local	Cooya Beach to Mossman (Stage 2), Junction Bridge to Melaleuca Drive, construct shared path	2,500		1,250	1,250		625	625		
	1186301	Local	Junction Creek (Mossman), construct active transport bridge	800		400	400	300	100			
676199 ⁽⁹⁾	Local	Mowbray River Road, Diggers Bridge, replace timber bridge	2,679	1,339		1,339	934	406				
1186578	Local	North Mossman to Newell Beach, design shared path	150		75	75	56	19				
Subtotal: Douglas Shire									3,243	5,223	155	

Local government	Investment ID	Network	Investment name	Indicative total cost ⁽¹⁾	Contributions			Expenditure to 30 June 2020	Approved		Indicative	
					Australian Government	Queensland Government	Local Government / Other ⁽²⁾		2020-21	2021-22	2022-23 to 2023-24	Beyond
					\$'000	\$'000	\$'000		\$'000	\$'000	\$'000	\$'000
Etheridge Shire	1512197 ⁽¹⁹⁾	State	Gulf Developmental Road (Croydon - Georgetown) (Package 2), strengthen and widen pavement	9,220	7,376	1,844		242	768	5,870	2,340	
	833463	State	Gulf Developmental Road (Croydon - Georgetown), Gilbert River, strengthen bridge	3,000		3,000		121	150	2,729		
	833479 ⁽²⁰⁾	State	Gulf Developmental Road (Croydon - Georgetown), Little River, strengthen bridge	975	488	488		249	726			
	1512054 ⁽¹⁹⁾	State	Gulf Developmental Road (Georgetown - Mount Garnet) (Package 1), strengthen and widen pavement	12,320	9,856	2,464		322	898	7,990	3,110	
	1753179	State	Gulf Developmental Road (Georgetown - Mount Garnet), Gulf Developmental Road and Vanlee Road, upgrade intersection	475		475			50	425		
	833464 ⁽²⁰⁾	State	Gulf Developmental Road (Georgetown - Mount Garnet), Routh Creek, strengthen bridge	1,200	600	600		134	1,066			
	1498319	Local	Strathmore Road (Section 2), construct to sealed standard	2,060		1,030	1,030		726	304		
Subtotal: Etheridge Shire									4,384	17,318	5,450	
Hope Vale	1620455	Local	Hope Vale access road, various locations, line marking	121		121			121			
Aboriginal Shire	1173607	Local	Theile Street and Muni Street, upgrade street lighting	261		261		95	166			
Subtotal: Hope Vale Aboriginal Shire									287			
Kowanyama	11060	Local	Kowanyama - Dunbar Road (Kowanyama), improve safety	1,511		1,511		1,272	238			
Aboriginal Shire	1620456	Local	Topsy Road, rehabilitate pavement	236		236			236			
Subtotal: Kowanyama Aboriginal Shire									474			
Lockhart River	1810640 ⁽¹⁷⁾	Local	Portland Roads Road, bitumen seal and drainage (Section 1)	7,600	6,080	1,520				7,600		
Aboriginal Shire	1810457 ⁽¹⁷⁾	Local	Portland Roads Road, bitumen seal and drainage (Section 2)	3,400	2,720	680					3,400	
	1620459	Local	Portland Roads Road, improve drainage	336		336			336			
	11046 ⁽²¹⁾	Local	Portland Roads Road, Lockhart River, pave and seal culvert and causeway	4,441	4,441			4,160	281			
	1173987	Local	Portland Roads Road, Pascoe River, improve drainage	520		520		327	193			
	1620458	Local	Portland Roads Road, Site 113, install culvert	250		250			250			
	1620460	Local	Portland Roads Road, Site 197, install culvert	350		350			350			
Subtotal: Lockhart River Aboriginal Shire									1,410	7,600	3,400	
Mareeba Shire	1442454	State	Burke Developmental Road (Normanton - Dimbulah) (Section 1), progressive sealing	5,800		5,800		146	2,954	750	1,950	
	1297435 ⁽²²⁾	State	Burke Developmental Road (Normanton - Dimbulah), 2019 Disaster Recovery Funding Arrangements reconstruction works	1,865	1,399	466			1,300	566		
	1142778	State	Burke Developmental Road (Normanton - Dimbulah), Eureka Creek, planning	600		600		45	555			
	1619431 ⁽⁶⁾	State	Burke Developmental Road (Normanton - Dimbulah), progressive sealing	9,000		9,000			700	8,300		
	1497928	State	Burke Developmental Road (Normanton - Dimbulah), upgrade strategy planning	800		800				100	700	
	1300208 ⁽²²⁾	State	Herberton - Petford Road, 2019 Disaster Recovery Funding Arrangements reconstruction works	670	503	168			200	470		
	1119158 ⁽⁶⁾	State	Kennedy Highway (Cairns - Mareeba) (Section 1), road safety enhancement works	8,996		8,996		3,628	4,024	10	1,334	

Local government	Investment ID	Network	Investment name	Indicative total cost ⁽¹⁾	Contributions			Expenditure to 30 June 2020	Approved		Indicative	
					Australian Government	Queensland Government	Local Government / Other ⁽²⁾		2020-21	2021-22	2022-23 to 2023-24	Beyond
					\$'000	\$'000	\$'000		\$'000	\$'000	\$'000	\$'000
Mareeba Shire (continued)	1119625 ⁽⁶⁾	State	Kennedy Highway (Cairns - Mareeba) (Section 2), road safety enhancement works	6,560		6,560		4,996	1,564			
	1119767 ⁽⁶⁾	State	Kennedy Highway (Cairns - Mareeba) (Section 3), road safety enhancement works	7,249		7,249		753	3,538	10	2,948	
	1120005 ⁽⁶⁾	State	Kennedy Highway (Cairns - Mareeba) (Section 4), road safety enhancement works	7,608		7,608		730	150	5,262	1,467	
	1120007 ⁽⁶⁾	State	Kennedy Highway (Cairns - Mareeba) (Section 5), road safety enhancement works	5,558		5,558		445	18	4,480	614	
	1120010 ⁽⁶⁾	State	Kennedy Highway (Cairns - Mareeba) (Section 6), road safety enhancement works	7,477		7,477		1,009	150	3,967	2,350	
	728635 ⁽³⁾	State	Kennedy Highway (Cairns - Mareeba), Kuranda Road, Rob Veivers Road and Myola Road, improve intersections	300		300		82	118		100	
	1779365	State	Kennedy Highway (Cairns - Mareeba), rehabilitate and widen	4,500		4,500					500	4,000
	1475433 ⁽³⁾	State	Kennedy Highway (Mareeba - Ravenshoe), install vehicle activated signage	140		140					127	13
	1096065 ⁽³⁾	State	Kennedy Highway (Mareeba - Ravenshoe), install audio tactile line marking and signage	160		160		37	60	63		
	1097909 ⁽³⁾	State	Mareeba - Dimbulah Road, seal shoulders and improve safety	4,144		4,144		977	2,359	807		
	1459445 ⁽²²⁾	State	Mossman - Mount Molloy Road, 2019 Disaster Recovery Funding Arrangements reconstruction works	692	519	173			500	192		
	1315183	State	Mulligan Highway (Mount Molloy - Lakeland), Rifle Creek, improve rest area	71		71			66	5		
	742056	State	Mulligan Highway (Mount Molloy - Lakeland), upgrade bridges, planning	1,074		1,074		938	137			
	1486480	Local	Chewko Road, widen and seal	300		150	150		150			
	1494455	Local	Euluma Creek Road, rehabilitate and widen	388		194	194		194			
	1319080 ⁽⁹⁾	Local	Hales Siding Road, Chinaman Creek (Irvinebank), rehabilitate bridge	500	250		250		230	20		
	676215 ⁽⁹⁾	Local	John Doyle Bridge (Mareeba), replace bridge	1,079	539		540	300	239			
1319097 ⁽⁹⁾	Local	Kanervo Road, replace bridge	700	350		350		350				
1760057 ⁽¹¹⁾	Local	Mount Molloy State School, improve safety	181		181						181	
1256087	Local	Pickford Road, widen pavement and improve drainage	1,010		505	505	111	394				
1233827 ⁽¹⁶⁾	Local	Railway Avenue (Mareeba), upgrade carpark	550		275	275		275				
Subtotal: Mareeba Shire									20,225	25,129	12,157	
Napranum Aboriginal Shire	1628534	Local	Napranum Foreshore, Napranum Asbestos Study	65	34	31			65			
Subtotal: Napranum Aboriginal Shire									65			
Northern Peninsula Area Regional	1810881 ⁽¹⁷⁾	Local	Jardine Ferry Road, bitumen seal and drainage (Section 1)	6,500	5,200	1,300				6,500		
	1810917 ⁽¹⁷⁾	Local	Jardine Ferry Road, bitumen seal and drainage (Section 2)	5,500	4,400	1,100					5,500	
	1620461	Local	Northern Peninsula Area Airport, airport runway, rehabilitate pavement	800		800			800			
	1174021	Local	Northern Peninsula Area Airport, rehabilitate pavement and upgrade drainage	750		750		142	608			
	842651	Local	Northern Peninsula Road, Jardine River crossing, planning	1,500	1,200	300		182	990	328		
	1743262	Local	Seisia jetty, replace balustrade	366		366				366		
Subtotal: Northern Peninsula Area Regional									2,398	7,194	5,500	

Local government	Investment ID	Network	Investment name	Indicative total cost ⁽¹⁾	Contributions			Expenditure to 30 June 2020	Approved		Indicative	
					Australian Government	Queensland Government	Local Government / Other ⁽²⁾		2020-21	2021-22	2022-23 to 2023-24	Beyond
					\$'000	\$'000	\$'000		\$'000	\$'000	\$'000	\$'000
Pompuraaw Aboriginal Shire	1811031 ⁽⁴⁷⁾	Local	Pompuraaw Road, bitumen seal and drainage (Section 1)	2,181	1,745	436				2,181		
	1811087 ⁽⁴⁷⁾	Local	Pompuraaw Road, bitumen seal and drainage (Section 2)	1,819	1,455	364					1,819	
	1570040	Local	Strathgordon Road (Pompuraaw Access Road), Site 15A, install concrete floodway	112		112			112			
	1175574	Local	Strathgordon Road (Pompuraaw Access Road), Site 54, Murray Creek, realign traffic lanes	305		305		280	25			
	1620462	Local	Strathgordon Road, bitumen seal and drainage	838		838			838			
Subtotal: Pompuraaw Aboriginal Shire								975	2,181	1,819		
Tablelands Regional	1136484 ⁽⁶⁾	State	Gillies Range Road, various locations, improve safety	18,184		18,184		1,194	5,656	6,000	5,334	
	1098148 ⁽³⁾	State	Kennedy Highway (Mareeba - Ravenshoe) and Belson Road, improve intersection	539		539		33	227	279		
	1097745 ⁽³⁾	State	Kennedy Highway (Mareeba - Ravenshoe), install guardrail and install and upgrade warning signs	368		368		20	198	150		
	1096229 ⁽³⁾	State	Kennedy Highway (Mareeba - Ravenshoe), install new signs and remove and upgrade existing signs	329		329		18	235	76		
	1473028 ⁽³⁾	State	Kennedy Highway (Ravenshoe - Mount Garnet) and Millstream Parade, improve intersection	465		465		5	10	295	155	
	1474076 ⁽³⁾	State	Malanda - Lake Barrine Road, improve safety	3,470		3,470		13	87	2,569	801	
	1319099 ⁽⁶⁾	Local	Blencoe Creek Bridge, replace bridge	1,585	700		885	280	210	210		
	1492011	Local	Curtain Fig Tree Road (Section 1), widen and seal	250		125	125		125			
	1487319	Local	Curtain Fig Tree Road (Section 2), widen and seal	540		270	270		270			
	1486901	Local	Curtain Fig Tree Road (Section 3), widen and overlay	400		200	200		200			
	1486776	Local	East Barron Road, widen and seal	500		250	250		250			
	1491723	Local	First Avenue, construct footpath	200		100	100		100			
	1486465	Local	Glendinning Road, widen and seal	500		250	250		250			
	1486040	Local	Grove Street, widen and seal	350		175	175		175			
	1492330	Local	Silver Valley Road, upgrade floodway	300		150	150		150			
1486536	Local	Sixth Avenue, construct footpath	100		50	50		50				
1485915	Local	Theresa Creek Road, widen and seal	350		175	175		175				
Subtotal: Tablelands Regional								8,368	9,579	6,290		
Torres Shire	1741990 ⁽¹¹⁾	Local	Aplin Street, Tagai State College (Thursday Island Primary Campus), improve safety	849		849			637	212		
	760716	Local	Thursday Island (Stage 3), design and construct shared path	1,387		693	693	347	347			
	1188733	Local	Thursday Island (Stage 4), design and construct shared path	1,449		725	725	362	362			
Subtotal: Torres Shire								1,346	212			

Local government	Investment ID	Network	Investment name	Indicative total cost ⁽¹⁾	Contributions			Expenditure to 30 June 2020	Approved			
					Australian Government	Queensland Government	Local Government / Other ⁽²⁾		2020-21	2021-22	2022-23 to 2023-24	Beyond
					\$'000	\$'000	\$'000		\$'000	\$'000	\$'000	\$'000
Torres Strait Island Regional	1620464	Local	Badu Island Airport, improve safety	415		415		415				
	1175627	Local	Erub, Masig, Poruma, Saibai and Boigu Islands, marine access channel dredging study	160		130	30	132	28			
	1620463	Local	Main Road, Dauan Island helipad, upgrade road	476		476			476			
	1620465	Local	Saibai Island Airport, construct helicopter parking area	278		278			278			
	1175626	Local	Warraber Island Airport, airstrip security fence replacement	290		250	40	242	48			
Subtotal: Torres Strait Island Regional								1,245				
Wujal Wujal Aboriginal Shire	11438 ⁽²¹⁾	Local	Bloomfield River Crossing, Douglas Street (Wujal Wujal), install water main	259		259		224	34			
	11533 ⁽²²⁾	Local	Douglas Street, Water Treatment Plant, install low pressure membranes	340		340		325	14			
	11894 ⁽²³⁾	Local	Kotzur Street, construct waste transfer station	949		949		16	933			
Subtotal: Wujal Wujal Aboriginal Shire								981				
Yarrabah Aboriginal Shire	1144450	Local	Back Beach Road, construct concrete causeway	30		30			30			
	1494121	Local	Back Beach Road, install culvert	200		200			200			
	1031670	Local	Point Road and King Beach Road (Yarrabah), sealing works on access roads and construct concrete footpath	516		516		491	25			
	12299	Local	Yarrabah Jetty, design and construct	11,510		11,510		1,512	5,262	3,264	1,473	
Subtotal: Yarrabah Aboriginal Shire								5,517	3,264	1,473		
Various local governments	1316079	National	Bruce Highway, various locations, township entry treatments	1,000	1,000			9	991			
	1142487	State	Cairns to Northern Tablelands access strategy, planning	1,600		1,600		1,148	452			
	1194277 ⁽²³⁾	State	Cairns to Northern Territory Border corridor upgrade, funding commitment	39,760	31,568	8,192					296	39,464
	1195159 ⁽²⁷⁾	State	Cooktown to Weipa Corridor upgrade, funding commitment	8,624	6,899	1,725				2,895	5,729	
	747429	State	Intelligent transport system planning	700		700		507	193			
	1608296 ⁽²⁴⁾	State	Kennedy Highway (Cairns - Mareeba), Kuranda Range, Intelligent Transport System	30,000	24,000	6,000			7,000	23,000		
	1698512 ⁽²⁴⁾	State	Kennedy Highway (Mareeba - Atherton), targeted road safety improvements	37,500	30,000	7,500			37,500			
	629977	State	Maintenance, repair and replacement of safety treatments, various locations	2,466		2,460	6	1,216	410	420	420	
	14272	State	Safety and critical maintenance upgrades program, planning	884		884		649		35	200	
	968459	State	Sign spearing mitigation, various locations, replace signs	495		495		148	347			
	1490530	State	Weipa Evans Landing, upgrade pontoon	3,500		3,500		46	3,454			
1188930	Local	Central Avenue Pathway (Weipa), install solar lights	158		79	79	40	40				
1541726	Local	Kerr Point Drive, Christie Avenue to Peninsula Developmental Road, construct shared path	515		258	258		129	129			
1189004	Local	Northern Avenue (Weipa), design and construct shared path	591		296	296	148	148				
Subtotal: Various local governments								50,664	26,479	6,645		

Local government	Investment ID	Network	Investment name	Indicative total cost ⁽¹⁾ \$'000	Contributions			Expenditure to 30 June 2020 \$'000	Approved		Indicative	
					Australian Government	Queensland Government	Local Government / Other ⁽²⁾		2020-21	2021-22	2022-23 to 2023-24	Beyond
					\$'000	\$'000	\$'000		\$'000	\$'000	\$'000	\$'000
Other works			Construction Works		5,846	47,235	-167		7,244	220	45,450	
			Corridor Acquisitions (Hardship)			274			274			
			Corridor and Minor Safety Enhancements		19,645	16,002			5,880	2,576	27,192	
			Corridor, Roadway and Structures Management			3,223			781	807	1,635	
			Local Government Transport Development		555	42,687	4,088		3,259	12,654	27,330	
			Natural Disaster Operational		316	105			400	21		
			Natural Disaster Rehabilitation and Replacement		10,063	4,355			1,732	12,686		
			Programmed Maintenance		4,895	74,079			19,051	19,155	40,768	
			Rehabilitation		3,126	70,626			18,759	19,160	35,833	
			Routine Maintenance		3,570	98,896			23,470	24,794	54,202	
			Traffic Management Enhancements		499	2,941			1,417	390	1,633	
			Traffic Operations		1,022	21,620			4,417	5,197	13,028	
			Transport Planning			4,118			2,044	1,474	600	
Subtotal: Other works									88,725	99,135	247,673	
Total: Far North									433,842	516,738	911,232	

Endnotes

- (1) For additional projects being delivered, please refer to the relevant location tables.
- (2) For projects on the Local Network, indicative project cost may include a local government co-contribution to complete the related works. The local government co-contribution is not included in the sub-totals referenced in the table, as the sub-totals only reflect the amount provided by Department of Transport and Main Roads.
- (3) Funded through the Queensland Government's Safer Roads Sooner Program, as part of the Targeted Road Safety Program.
- (4) This cycleway project is funded as part of the Bruce Highway – Cairns Southern Access Stage 2 (Robert Road to Foster Road) project.
- (5) Funded through the Queensland Government's Significant Regional Infrastructure Projects and Program, as part of the State Infrastructure Fund.
- (6) Funded through the Queensland Government's High Risk Roads Initiative, as part of the Targeted Road Safety Program.
- (7) Includes funding from the Queensland Government's State Infrastructure Fund.
- (8) Funded through the Queensland Government's Economic Recovery Strategy: Unite and recover for Queensland Jobs.
- (9) Part of the Australian Government's Bridges Renewal Program, jointly funded by the Australian Government and Local Government.
- (10) Funded through the Australian Government's Black Spot Program.
- (11) Funded through the Queensland Government's School Transport Infrastructure Program, as part of the Targeted Road Safety Program.
- (12) Represents Queensland Government contribution, subject to local government matching contribution.
- (13) Funding for this project is for pre-construction activities only.
- (14) This project includes delivery of a fauna crossing over the Bruce Highway.
- (15) Part of the Australian Government's Heavy Vehicle Safety and Productivity Program, jointly funded by the Australian Government and Local Government.
- (16) Funded under the Queensland Government's Transport and Tourism Connections Program (Round Two).
- (17) Part of the Cape York Region Package Stage 2, jointly funded by the Queensland Government and Australian Government (part of its Roads of Strategic Importance initiative).
- (18) Part of the Australian Government's Bridges Renewal Program, jointly funded by the Australian Government and Queensland Government.

- (19) Jointly funded by the Queensland Government and Australian Government (part of its Roads of Strategic Importance initiative).
- (20) Part of the Australian Government's Heavy Vehicle Safety and Productivity Program, jointly funded by the Australian Government and Queensland Government.
- (21) Part of the Australian Government's Cape York Region Package, jointly funded by the Australian Government and Queensland Government.
- (22) Eligible projects under the Natural Disaster Resilience Program are jointly funded by the Australian Government and Queensland Government. The funding is provided to Transport and Main Roads through the Queensland Reconstruction Authority.
- (23) Jointly funded by the Queensland Government and Australian Government (part of its Roads of Strategic Importance initiative), with investment priorities subject to further planning and consultation (including consideration of Local Government contributions where required).
- (24) Jointly funded by the Queensland Government and Australian Government (part of its Roads Infrastructure Stimulus Package).

Page intentionally blank