



Northern



Queensland Transport and
Roads Investment Program
2020–21 to 2023–24



Queensland
Government



80,036 km²

Area covered by location¹



4.65%

Population of Queensland¹



1,140 km

Other state-controlled road network



521 km

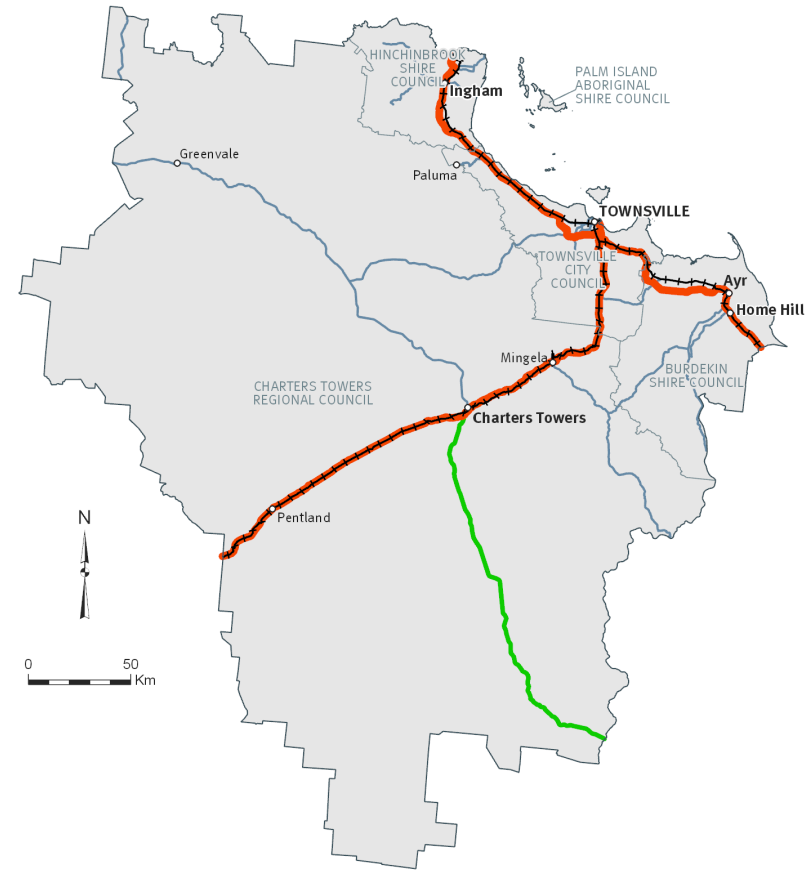
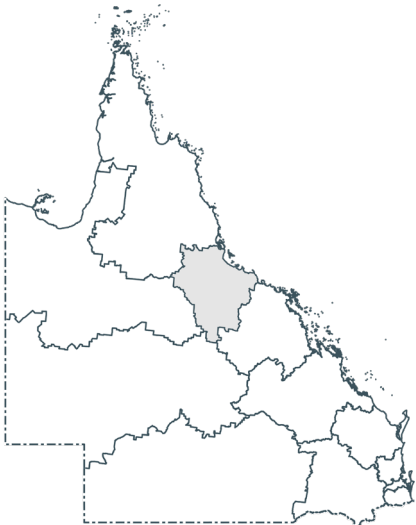
National Land Transport Network²









531 km

National rail network

See References section (Notes for Map pages) for further details on footnotes



Legend

-  National road network ²
-  State strategic road network
-  State regional and other district road
-  National rail network
-  Other railway
-  Local government boundary

Townsville Office

Floor 5, Townsville Government Office Building
445 Flinders Street | Townsville | Qld 4810
PO Box 1089 | Townsville | Qld 4810
(07) 4421 8716 | engagement.northern@tmr.qld.gov.au

Program highlights

In 2019–20 we completed:

- pavement strengthening and rehabilitation on various sections of the Flinders Highway, between Townsville and Charters Towers, jointly funded by the Australian Government and Queensland Government
- repairs to the Bowen Road Bridge over Townsville's Ross River, jointly funded by the Australian Government and Queensland Government
- construction of the Reid Park Active Transport Bridge to provide connectivity to the new Queensland Country Bank Stadium and Waterfront Priority Development Area in Townsville, funded by the Queensland Government under the Growth Area and Regional Infrastructure Investment Fund and delivered in partnership with Townsville City Council
- construction of the Dean Street shared pathway, between Rooney Street and Victoria Bridge in Townsville
- pavement widening and safety improvements on the Bruce Highway, between Deep Creek and Sleeper Log Creek (north of Townsville), jointly funded by the Australian Government and Queensland Government
- planning for the duplication of South Townsville Road (Abbott Street) between Lakeside Drive and Brooks Street.

In 2020–21 we will:

- continue construction of the Haughton River Floodplain upgrade on the Bruce Highway, between Horseshoe Lagoon and Palm Creek, jointly funded by the Australian Government and Queensland Government

- commence construction of Townsville Northern Access Intersections Upgrade in the Bruce Highway, between Veales Road and Pope Road, jointly funded by the Australian Government and Queensland Government
- commence construction of pavement widening and safety improvements on the Bruce Highway, between Hechts Road and Easter Creek, jointly funded by the Australian Government and Queensland Government
- complete pavement widening and rehabilitation of various sections of the Gregory Developmental Road between Charters Towers and The Lynd
- continue construction of pavement widening and safety improvements on the Bruce Highway, between Mailman Road and Mackenzie Creek, jointly funded by the Australian Government and Queensland Government
- commence construction of Townsville Ring Road (Stage 5) project to duplicate the existing Ring Road, between Vickers Bridge and Shaw Road, jointly funded by the Australian Government and Queensland Government
- commence pavement widening on Hervey Range Developmental Road (Townsville – Battery), between Rupertswood Drive and Black River Road, as part of the Queensland Government's COVID-19 economic recovery response
- commence culvert upgrades on Gregory Developmental Road (Charters Towers – The Lynd), Porphyry Road (Greenvale), as part of the Queensland Government's COVID-19 economic recovery response

- commence pavement strengthening on North Townsville Road (Townsville), jointly funded by the Australian Government and Queensland Government as part of the COVID-19 economic recovery response
- complete construction of northbound acceleration lane along the Flinders Highway (Townsville – Charters Towers) at the Woodstock - Giru Road intersection (Lansdown industrial estate)
- commence pavement widening on Gregory Developmental Road (Charters Towers – The Lynd), Marble Creek to Christmas Creek, jointly funded by the Australian Government and Queensland Government as part of the COVID-19 economic recovery response.



Future plans

We continue to plan for the future transport requirements of Northern.

In 2020–21 key planning includes:

- complete business case development for improved freight access between the Port of Townsville and the Townsville State Development Areas
- complete planning for the strengthening and widening of sections of the Flinders Highway between Townsville and Torrens Creek
- complete planning for Garbutt - Upper Ross Road between Allambie Lane and Dunlop Street (Riverway Drive Stage 2)
- commence planning for the Townsville Port Road network modification
- continue planning of upgrades to the Bruce Highway, in the vicinity of Melton Black Drive and Macarthur Drive intersection, jointly funded by the Australian Government and Queensland Government.

Link for TMR Project Page:

<https://www.tmr.qld.gov.au/Projects>

Northern

Local government	Investment ID	Network	Investment name	Indicative total cost ⁽¹⁾	Contributions			Expenditure to 30 June 2020	Approved		Indicative	
					Australian Government	Queensland Government	Local Government / Other ⁽²⁾		2020-21	2021-22	2022-23 to 2023-24	Beyond
					\$'000	\$'000	\$'000		\$'000	\$'000	\$'000	\$'000
Burdekin Shire	1142252	National	Bruce Highway (Ayr - Townsville), Cromarty Siding Road to Emmett Creek, construct southbound overtaking lane	8,340	8,340			3,900	2,109		2,331	
	716802	National	Bruce Highway (Ayr - Townsville), Mailman Road to Mackenzie Creek, construct overtaking lanes	12,400	12,400			7,794	278		4,328	
	8472	National	Bruce Highway (Ayr - Townsville), Mailman Road to Mackenzie Creek, widen and seal	23,400	18,720	4,680		12,774	7,513	250	2,863	
	1471216 ⁽³⁾	National	Bruce Highway (Ayr - Townsville), Spiller and Drysdale Streets to Didgeridoo Lagoon, 2019 Disaster Recovery Funding Arrangements reconstruction works	798	598	199		25	727		46	
	931459	National	Bruce Highway (Bowen - Ayr), Ayr - Dalbeg Road to Queen Street, improve safety	485	485			1	20	323	141	
	1471057 ⁽³⁾	National	Bruce Highway (Bowen - Ayr), Fourth Street to Rotary Park, 2019 Disaster Recovery Funding Arrangements reconstruction works	2,652	1,989	663		160	2,339		153	
	865301	National	Bruce Highway (Bowen - Ayr), Fredericksfield Road to Homestead Road, construct overtaking lanes	9,435	9,435			251	246	478	8,459	
	1643420	National	Bruce Highway (Bowen - Ayr), Mount Inkerman Road, improve intersection	3,970	3,176	794			200	200	3,570	
	399292	National	Bruce Highway, Burdekin Deviation, plan and preserve corridor	48,000	38,400	9,600		68	100	550	12,700	34,582
	8785	National	Bruce Highway, Haughton River Floodplain upgrade, construct bridges and approaches	514,335	411,468	102,867		174,895	93,939	42,308	203,193	
	1620983 ⁽⁴⁾	National	Burdekin River Bridge, maintenance and rehabilitation program	96,928	64,730	11,345	20,853	47,283	2,108	5,000	18,798	23,740
	1751129	Local	Allen Road, reconstruct pavement	750		49	701		49			
	1145533	Local	Barratta Road (Upper Haughton), various locations, rehabilitate pavement	600		300	300		300			
	1134006	Local	Beach Road (Ayr), rehabilitate pavement	300		150	150			150		
	1463449 ⁽⁵⁾	Local	Bower Street and Drysdale Street (Ayr), improve intersection	195	195			98	98			
	379627	Local	Giddy Road (Ayr), Plantation Creek Bridge, construct bridge	1,599		499	1,100				499	
	371841	Local	Ivory Road and Fiveways Road, upgrade intersection	1,230		432	798	282	150			
	1528583	Local	School Road (Clare), Clare township to Barratta Road, widen pavement and improve drainage	2,000		848	1,152			349	499	
Subtotal: Burdekin Shire									110,176	49,608	257,580	
Charters Towers Regional	1471531 ⁽³⁾	National	Flinders Highway (Charters Towers - Hughenden), Porters Road to Warrigal Creek, 2019 Disaster Recovery Funding Arrangements reconstruction works	1,225	919	306		23	1,190		12	
	480003	National	Flinders Highway (Charters Towers - Hughenden), Townsville to Torrens Creek, planning	520		520		241	279			
	1521899 ⁽⁶⁾	National	Flinders Highway (Townsville - Charters Towers), Mingela Road to Kookaburra Creek, wide-centre line treatment	5,350	4,280	1,070			510	490	4,350	
	1552376 ⁽³⁾	National	Flinders Highway (Townsville - Charters Towers), Seven Mile Creek to New Queen Road, 2019 Disaster Recovery Funding Arrangements reconstruction works	800	600	200		18	733		48	
	1471509 ⁽³⁾	State	Gregory Developmental Road (Belyando Crossing - Charters Towers), 2019 Disaster Recovery Funding Arrangements reconstruction works	1,245	934	311		31	1,155		60	

Local government	Investment ID	Network	Investment name	Indicative total cost ⁽¹⁾	Contributions			Expenditure to 30 June 2020	Approved		Indicative	
					Australian Government	Queensland Government	Local Government / Other ⁽²⁾		2020-21	2021-22	2022-23 to 2023-24	Beyond
				\$'000	\$'000	\$'000	\$'000	\$'000	\$'000	\$'000	\$'000	\$'000
Charters Towers Regional (continued)	315972 ⁽⁷⁾	State	Gregory Developmental Road (Belyando Crossing - Charters Towers), approaches to Boomerang Creek, widen and seal	5,790	4,632	1,158		951	70	100	4,669	
	1534377 ⁽⁶⁾	State	Gregory Developmental Road (Charters Towers - The Lynd), Airport Drive to Lucky Springs Road, strengthen and widen pavement	15,310	12,248	3,062		1,395	250	240	13,425	
	1471186 ⁽⁵⁾	State	Gregory Developmental Road (Charters Towers - The Lynd), Borgheros Gully to Redbank Creek, 2019 Disaster Recovery Funding Arrangements reconstruction	3,903	2,927	976		155	3,668		80	
	1697820 ⁽⁸⁾	State	Gregory Developmental Road (Charters Towers - The Lynd), Marble Creek to Christmas Creek, widen pavement	25,000	20,000	5,000			10,000	15,000		
	1649218 ⁽⁹⁾	State	Gregory Developmental Road (Charters Towers - The Lynd), Porphyry Road (Greenvale), upgrade culvert	5,100		5,100			500	3,600	1,000	
	10058	State	Gregory Developmental Road (Charters Towers - The Lynd), various locations, widen and seal	45,410		45,410		41,092		4,318		
	727420	Local	Blackjack Road, Lady Maria Creek (Charters Towers), install major culverts	300		150	150		150			
	1145281	Local	Dotswood Road (Fanning River), realign road and improve level crossing	1,000		500	500					500
	1156080	Local	Ewan Road (Paluma), Hidden Valley to Paluma, reconstruction works	600		300	300			300		
	377014	Local	Lake Buchanan Road (Pentland), Jumpup stabilisation section, rehabilitate pavement	863		431	431					431
	727417	Local	Mosman Street (Alabama Hill), Towers Street to Blackjack Road, rehabilitate and asphalt overlay	600		300	300		300			
	1133996	Local	Mount Fox Road (Mount Fox), resheet unsealed road	663		331	331					331
	1536377	Local	New Queens Road (Charters Towers), Enterprise Road to Dundee Street, rehabilitate and overlay pavement	379		190	190		190			
718440	Local	Victory Street (Queenton), Milchester Road to York Street, asphalt overlay and junction alignment	2,547		1,273	1,273	150	192	531	400		
Subtotal: Charters Towers Regional									19,187	24,579	25,306	
Hinchinbrook Shire	870976	National	Bruce Highway (Ingham - Innisfail) and Lannercost Street, upgrade intersection	1,000	800	200		65	25		910	
	934745	National	Bruce Highway (Ingham - Innisfail), Abergowrie Road to Ingham - Halifax - Bernside Road, improve safety	810	648	162			20	350	440	
	1471973 ⁽⁵⁾	National	Bruce Highway (Ingham - Innisfail), Allingham Street to Arnot Creek, 2019 Disaster Recovery Funding Arrangements reconstruction works	859	644	215		29	830			
	839833	National	Bruce Highway (Ingham - Innisfail), Ingham - Halifax - Bemerside Road and Cardwell Range, widen pavement and improve safety	25,033	20,026	5,007		953	675	3,333	20,072	
	1527587 ⁽⁵⁾	National	Bruce Highway (Townsville - Ingham), 2019 Disaster Recovery Funding Arrangements reconstruction works	680	510	170		26	654			
	1348308 ⁽⁵⁾	National	Bruce Highway (Townsville - Ingham), Crystal Creek to Insulator Creek, 2019 Disaster Recovery Funding Arrangements reconstruction works	2,194	1,646	549		142	1,856		196	

Local government	Investment ID	Network	Investment name	Indicative total cost ⁽¹⁾	Contributions			Expenditure to 30 June 2020	Approved		Indicative	
					Australian Government	Queensland Government	Local Government / Other ⁽²⁾		2020-21	2021-22	2022-23 to 2023-24	Beyond
					\$'000	\$'000	\$'000		\$'000	\$'000	\$'000	\$'000
Hinchinbrook Shire (continued)	934732	National	Bruce Highway (Townsville - Ingham), Grasso's Road to Lannercost Street and Townsville Road intersection, widen and seal	7,669	6,135	1,534		141	280	5,073	2,175	
	685714	National	Bruce Highway (Townsville - Ingham), Hechts Road to Yuruga Road, construct overtaking lanes	12,220	12,220			611	4,076	2,676	4,857	
	685752	National	Bruce Highway (Townsville - Ingham), Hechts Road to Yuruga Road, improve intersections	370	296	74			161	163	45	
	9521	National	Bruce Highway (Townsville - Ingham), Hechts Road to Yuruga Road, widen pavement	13,710	10,968	2,742		1,271	4,177	5,222	3,040	
	1348255 ⁽³⁾	National	Bruce Highway (Townsville - Ingham), Studs Road and Suthers Road to Zammits Road, 2019 Disaster Recovery Funding Arrangements reconstruction works	2,097	1,573	524		160	1,937			
	9756	National	Bruce Highway (Townsville - Ingham), Yuruga Road to Easter Creek, widen pavement	2,890	2,312	578		254	1,626	770	240	
	1470730 ⁽³⁾	National	Bruce Highway (Townsville - Ingham), Zammits Road to Waterview Creek bridge, 2019 Disaster Recovery Funding Arrangements reconstruction works	943	707	236		49	819		75	
	399270	National	Bruce Highway, Ingham to Cardwell Range Deviation, plan and preserve corridor	48,000	38,400	9,600		3	147	530	7,770	39,550
	1553008 ⁽³⁾	State	Ingham - Abergowrie Road, Perkins Street to Elphinstone Pocket Road, 2019 Disaster Recovery Funding Arrangements reconstruction works	1,116	837	279		42	967		107	
	1740525 ⁽⁴⁾	Local	Abbott Street, Our Lady of Lourdes Primary School, improve safety	282		282			141	141		
	1146951	Local	Abergowrie Road (Ingham), improve drainage	256		128	128				128	
	1535187	Local	Cassia Street (Hinchinbrook), widen pavement and improve safety	120		60	60				60	
	1134121	Local	Cooks Lane (Ingham), various locations, pave and seal	400		200	200			100	100	
	728139	Local	Four Mile Road (Braemeadows), various locations, pave and seal and improve drainage	635		318	318	194		124		
	1478573 ⁽⁴⁾	Local	Gardiner Street (Ingham), Gilroy Santa Maria College, upgrade carpark facilities	47		47		24	24			
	1147308	Local	Hawkins Creek Road (Ingham), rehabilitate culvert	140		70	70				70	
	1146058	Local	Lannercost Extension Road (Lannercost), various locations, pave and seal	100		50	50				50	
	728142	Local	Mclwraith Street (Ingham), various locations, pave and seal	100		50	50				50	
	1134122	Local	Mount Fox Road (Upper Stone), various locations, rehabilitate pavement	400		200	200		50	50	100	
	728335	Local	Palm Avenue (Ingham), pave and seal	125		50	75				50	
	1533437	Local	Patterson Parade (Hinchinbrook), widen pavement	668		334	334		184	150		
	1533376	Local	Tarakan Road (Hinchinbrook), widen pavement	430		215	215		215			
	1134120	Local	Taylors Beach Road (Taylors Beach), pave and seal	200		100	100				100	
	375011	Local	Venables Crossing Road (Trebonne), various locations, pave and seal	380		190	190				190	
	10959	Local	Wallaman Falls Road (Ingham), various locations, widen and seal	1,700		850	850	650	50	50	100	
	1533520	Local	Warrens Hill Road (Ingham), various locations, pave and seal	50		25	25			25		
Subtotal: Hinchinbrook Shire									18,914	18,757	40,925	

Local government	Investment ID	Network	Investment name	Indicative total cost ⁽¹⁾	Contributions			Expenditure to 30 June 2020	Approved		Indicative	
					Australian Government	Queensland Government	Local Government / Other ⁽²⁾		2020-21	2021-22	2022-23 to 2023-24	Beyond
					\$'000	\$'000	\$'000		\$'000	\$'000	\$'000	\$'000
Palm Island	1400365	Local	Beach Road (Palm Island), rehabilitate pavement	635		635		635				
Aboriginal Shire	1018414	Local	Palm Island Airport, reseal carpark and replace grid	80		80		80				
Subtotal: Palm Island Aboriginal Shire									715			
Townsville City	931713	National	Bruce Highway (Ayr - Townsville), Killymoon Creek to Townsville Port Road, improve intersection	4,489	3,591	898		51	230	1,701	2,507	
	1088233	National	Bruce Highway (Ayr - Townsville), Townsville State Development Area, planning	1,210		1,210		588	622			
	931523	National	Bruce Highway (Townsville - Ingham), Leichhardt Creek to Abergowrie Road, widen pavement and improve safety	3,913	3,913			5	20	2,249	1,639	
	865016	National	Bruce Highway (Townsville - Ingham), Leichhardt Creek to Lilypond Creek, construct overtaking lanes	6,765	6,765			575	385	4,785	1,020	
	870956	National	Bruce Highway (Townsville - Ingham), MacArthur Drive and Melton Black Drive, improve intersection	16,000	12,800	3,200		309	264	300	15,127	
	480467	National	Bruce Highway (Townsville - Ingham), Mount Low Parkway and Svensson Road intersection, planning	880		880		545	264	71		
	11992	National	Bruce Highway (Townsville - Ingham), Woolcock Street to Ingham Road and North Shore Boulevard, planning	956		956		517	439			
	1244202	National	Bruce Highway (Townsville - Ingham), Army Dam Creek bridge to Yolanda Drive, install noise barriers	7,350		7,350		384	1,200	2,162	3,604	
	870518 ⁽¹³⁾	National	Bruce Highway (Townsville), Culvert Safety and Productivity Package (Stage 1), various locations, planning for bridges and culverts	2,950	2,360	590		2,090	645	215		
	1471577	National	Flinders Highway (Townsville - Charters Towers) and Woodstock - Giru Road, upgrade intersection	4,000		4,000		283	2,700	100	917	
	1451417 ⁽⁶⁾	National	Flinders Highway (Townsville - Charters Towers), Townsville to Mingela Range (Package 1 and 2), construct overtaking lanes	22,980	18,384	4,596		255	345	15,000	7,380	
	1246541	National	Flinders Highway (Townsville - Charters Towers), Woodstock - Giru Road intersection and Lansdown Industrial Precinct, planning	1,000		1,000		200			800	
	319179 ⁽¹²⁾	National	Townsville Northern Access Intersections Upgrade	99,768	79,814	19,954		4,287	5,000	32,480	51,751	6,250
	1059916 ⁽¹³⁾	National	Townsville Ring Road (Stage 5)	230,000	184,000	46,000		6,191	20,000	48,000	155,809	
	1465426 ⁽¹⁴⁾	State	Dalrymple Road and Thuringowa Drive (Thuringowa), improve roundabout safety	701		701			100	457	144	
	1442995 ⁽¹⁵⁾	State	Douglas - Garbutt Road (Townsville), various locations (Stage 1), improve intersections	12,617		12,617		152	952	7,385	4,127	
	1508941	State	Douglas - Garbutt Road (University Road), Discovery Drive and Yolanda Drive intersection, planning	681		681			50	531	100	
	1776745	State	Garbutt - Upper Ross Road (Riverway Drive), Stage 2, Allambie Lane to Dunlop Street, duplicate to four lanes	95,000	76,000	19,000			500	5,000	89,500	
	1784504	State	Garbutt - Upper Ross Road, Kelso State School, improve safety	92		92			18	73		
	1208219 ⁽⁹⁾	State	Hervey Range Developmental Road (Townsville - Battery), 2019 Disaster Recovery Funding Arrangements reconstruction works	6,406	4,805	1,602		623	5,589		194	
	1467806	State	Hervey Range Developmental Road (Townsville - Battery), Jason Sturgess Bridge, upgrade guardrail	734		734			30	325	379	
	1648310 ⁽⁹⁾	State	Hervey Range Developmental Road (Townsville - Battery), Rupertswood Drive to Black River Road, widen pavement	8,900		8,900			500	7,400	1,000	

Local government	Investment ID	Network	Investment name	Indicative total cost ⁽¹⁾	Contributions			Expenditure to 30 June 2020	Approved		Indicative	
					Australian Government	Queensland Government	Local Government / Other ⁽²⁾		2020-21	2021-22	2022-23 to 2023-24	Beyond
					\$'000	\$'000	\$'000		\$'000	\$'000	\$'000	\$'000
Townsville City (continued)	1207599 ⁽³⁾	State	Mount Spec Road, 2019 Disaster Recovery Funding Arrangements reconstruction works	2,822	2,117	706		588	2,234			
	1697467 ⁽⁶⁾	State	North Townsville Road (Townsville), strengthen pavement	6,950	5,560	1,390			4,000	2,950		
	11560	State	North Townsville Road, Ingham Road to Shaw Road, Bohle River Bridge and approaches, construct pedestrian and bicycle facility	3,036		3,036		234			2,802	
	1443024 ⁽⁵⁾	State	North Ward Road (Townsville), various locations (Stage 1), improve intersections	8,891		8,891		164	729	5,036	2,963	
	301767	State	Ross River Road and Anne Street intersection (Aitkenvale), upgrade pedestrian facilities	1,176		1,176		530	646			
	1074305	State	Ross River Road, Riverway Drive intersection, upgrade pedestrian facilities	317		317		30	127	5	154	
	1479120 ⁽⁴⁾	State	Ross River Road, various locations, upgrade school zone signage	204		204			75	129		
	1199859 ⁽⁶⁾	State	South Townsville Road (Railway Estate), Rooney's Bridge, rehabilitate bridge	2,500		2,500		10	5		2,485	
	1442964 ⁽⁵⁾	State	South Townsville Road (Stage 1), various locations, improve intersections	3,012		3,012		145	472	1,485	910	
	1471576 ⁽³⁾	State	South Townsville Road to Eighth Street intersection, 2019 Disaster Recovery Funding Arrangements reconstruction works	627	470	157		46	534		47	
	1465473 ⁽⁴⁾	State	Thuringowa Drive and Tavern Street (Thuringowa), improve roundabout safety	1,207		1,207			100	679	429	
	353696	State	Townsville CBD - Douglas Cycleway, Discovery Drive to Yolanda Drive, construct shared path	960		960		64	749	147		
	1810128	State	Townsville Connection Road (Idalia), University Road to Bowen Road Bridge, improve safety	46,400		46,400			20	5,500	20,880	20,000
	12341	State	Townsville Port Road, planning	468		468		147	231	90		
	1740819 ⁽⁶⁾	State	Various Townsville schools, install speed zone signage	206		206			41	164		
	1810958	Local	Alma Bay to Horseshoe Bay (Magnetic Island), upgrade various roads	7,000		7,000			3,000	4,000		
	1462807 ⁽⁵⁾	Local	Angus Avenue and Dalrymple Service Road (Heatley), install roundabout	735	735				368	368		
	1074538 ⁽⁵⁾	Local	Arcadia Road (Magnetic Island), various locations, install vehicle activated signs	96	96			48	48			
	1457284	Local	Balls Lane and Ross River Road intersection (Townsville), reconstruct footpath and improve drainage	300		150	150		150			
	1074574 ⁽⁵⁾	Local	Bayswater Road and Mooney Street (Gulliver), improve intersection	284	284			205	79			
	1760099 ⁽⁶⁾	Local	Bayswater Road, Calvary Christian College, install pedestrian pathway	204		204			102	102		
	1749434	Local	Bayswater Service Road, Pilkington Street to Wing Street, rehabilitate pavement	144		72	72		72			
	1542843	Local	Cape Pallarenda Road, Heatley's Parade to Little Street, active transport planning	200		100	100		50	50		
368257	Local	Garland Road and Bohlevalle School Road (Deeragun), upgrade intersection	3,161		1,468	1,692				1,468		
1074543 ⁽⁵⁾	Local	Horseshoe Bay Road (Magnetic Island), install signage	593	593			297	297				
1536935	Local	Horseshoe Bay Road, Nautilus Street to Pacific Drive, rehabilitate pavement	2,000		1,000	1,000		1,000				
1542841	Local	Hugh Street and Fulham Road intersection, construct active transport facilities	2,349		1,175	1,175		587	587			
1542854	Local	Hugh Street and Gulliver Street, Woolcock Street to Ross River Road, design shared path	1,300		650	650		325	325			
1133901	Local	Ingham Road (Garbutt), Mather Street to Webb Drive, duplicate to four lanes	6,099		1,468	4,631					1,468	

Local government	Investment ID	Network	Investment name	Indicative total cost ⁽¹⁾	Contributions			Expenditure to 30 June 2020	Approved		Indicative	
					Australian Government	Queensland Government	Local Government / Other ⁽²⁾		2020-21	2021-22	2022-23 to 2023-24	Beyond
					\$'000	\$'000	\$'000		\$'000	\$'000	\$'000	\$'000
Townsville City (continued)	1749403	Local	Ingham Road and Mather Street (Townsville), intersection upgrade	170		170		170				
	1145210	Local	Ingham Road, Webb Drive to Enterprise Street (Mount St John), duplicate to four lanes	6,772		1,468	5,303				1,468	
	1814394	Local	Lansdown Industrial Precinct Infrastructure upgrades, funding commitment	12,000		12,000		100	500		11,400	
	1460089 ⁽⁵⁾	Local	Mount Stuart Road (Roseneath), install signage and guard rail	809	809			404	404			
	1233738 ⁽⁶⁷⁾	Local	Nelly Bay Road (Magnetic Island), upgrade pedestrian track	750		375	375	188	188			
	1486818 ⁽⁵⁾	Local	Spiegelhauer Road (Mutamee), Big Crystal Creek, seal road and install signage	660	660			660	660			
	1445942 ⁽⁵⁾	Local	Spiegelhauer Road, Crystal Creek, seal road and install signage	410	410			205	205			
	1074556 ⁽⁵⁾	Local	Sturt Street and Fletcher Street (Townsville), improve intersection	289	289			144	144			
	1478599 ⁽⁶⁰⁾	Local	Townsville district schools, various locations, upgrade footpaths	2,082		1,954	128	1,059	895			
	1750100	Local	Various intersections, upgrade traffic signals	240		120	120		120			
	1740252 ⁽⁶⁰⁾	Local	Various Townsville schools, improve safety	200		200			100	100		
	1536653	Local	Woolcock Street, Kings Road to Charters Towers Road, design shared path	150		75	75		38	38		
1457318	Local	Zinc Road and Vantassel Street, rehabilitate pavement	253		127	127		127				
Subtotal: Townsville City									59,045	152,361	381,004	
Various local governments	1192366	National	Bruce Highway (Townsville - Ingham), various locations, upgrade rest areas	1,648	1,648				20	1,441	188	
	1206258	National	Bruce Highway, various locations, township entry treatments	721	721			42	611		68	
	604726	State	Maintenance and repair of safety treatments, various locations	1,380		1,380		465	206	200	508	
	1622150	State	Northern District network deficiencies program	300		300		2	298			
	13955	State	Safety and critical maintenance upgrade, planning	2,100		2,100		1,264	236	200	400	
	1070588	State	Sign spearing mitigation, various locations, replace signs	312		312		261	51			
Subtotal: Various local governments									1,422	1,841	1,164	
Other works			Construction Works		5,231	25,506			3,918	4,630	22,189	
			Corridor Acquisitions (Non-hardship)		4,518	3,870			158	270	7,960	
			Corridor and Minor Safety Enhancements		2,660	8,899			3,672	4,643	3,245	
			Corridor, Roadway and Structures Management			2,802			695	681	1,426	
			Local Government Transport Development		1,148	545	9,843		354	64	1,276	
			Natural Disaster Operational		3	1			4			
			Natural Disaster Rehabilitation and Replacement		7,418	2,935			7,289	1,792	1,271	
			Programmed Maintenance		6,967	45,263			13,189	12,598	26,443	
			Rehabilitation		8,439	63,560			17,563	20,999	33,437	
			Routine Maintenance		7,075	38,417			11,793	10,972	22,727	

Local government	Investment ID	Network	Investment name	Indicative total cost ⁽¹⁾	Contributions			Expenditure to 30 June 2020	Approved			
					Australian Government	Queensland Government	Local Government / Other ⁽²⁾		2020-21	2021-22	2022-23 to 2023-24	Beyond
					\$'000	\$'000	\$'000		\$'000	\$'000	\$'000	\$'000
Other works (continued)			Traffic Management Enhancements			1,357		1,134		223		
			Traffic Operations		1,176	24,671		5,246	6,561	14,040		
			Transport Planning			7,294		2,449	4,275	570		
Subtotal: Other works								67,466	67,485	134,806		
Total: Northern								276,925	314,631	840,785		

Endnotes

- (1) For additional projects being delivered, please refer to the relevant location tables.
- (2) For projects on the Local Network, indicative project cost may include a local government co-contribution to complete the related works. The local government co-contribution is not included in the sub-totals referenced in the table, as the sub-totals only reflect the amount provided by Department of Transport and Main Roads.
- (3) Eligible projects under the Natural Disaster Resilience Program are jointly funded by the Australian Government and Queensland Government. The funding is provided to Transport and Main Roads through the Queensland Reconstruction Authority.
- (4) Includes an agreed contribution from Queensland Rail.
- (5) Funded through the Australian Government's Black Spot Program.
- (6) Jointly funded by the Queensland Government and Australian Government (part of its Roads of Strategic Importance initiative).
- (7) Part of the Australian Government's Northern Australia Beef Roads Program, jointly funded by the Australian Government and Queensland Government.
- (8) Jointly funded by the Queensland Government and Australian Government (part of its Roads Infrastructure Stimulus Package).
- (9) Funded through the Queensland Government's Economic Recovery Strategy: Unite and recover for Queensland Jobs.
- (10) Funded through the Queensland Government's School Transport Infrastructure Program, as part of the Targeted Road Safety Program.
- (11) Funding for this project is for pre-construction activities only.
- (12) This funding does not include \$7.88 million of interim early works that were completed in 2018-19.
- (13) Includes funding from the Queensland Government's State Infrastructure Fund.
- (14) Funded through the Queensland Government's Safer Roads Sooner Program, as part of the Targeted Road Safety Program.
- (15) Funded through the Queensland Government's High Risk Roads Initiative, as part of the Targeted Road Safety Program.
- (16) Represents Queensland Government funding commitment. Project details, timing and Australian Government funding contribution subject to negotiation with the Australian Government.
- (17) Funded under the Queensland Government's Transport and Tourism Connections Program (Round Two).