



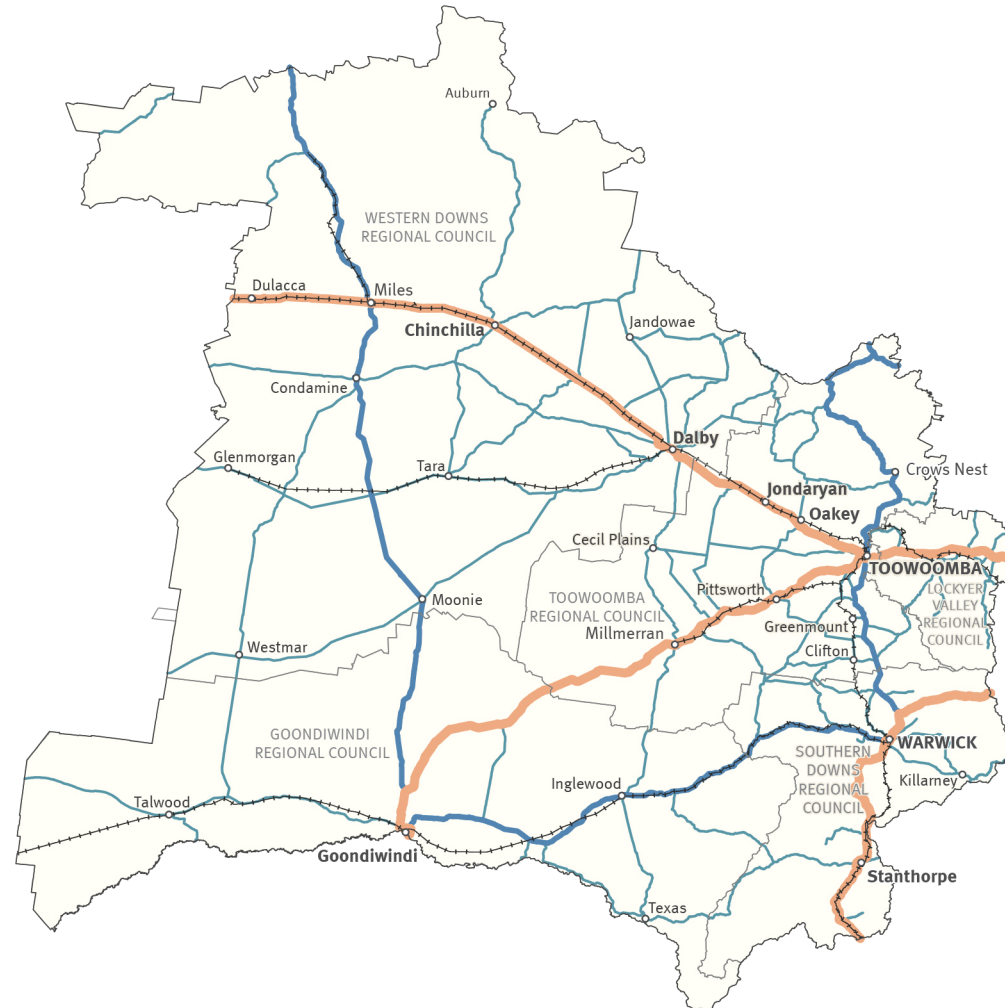
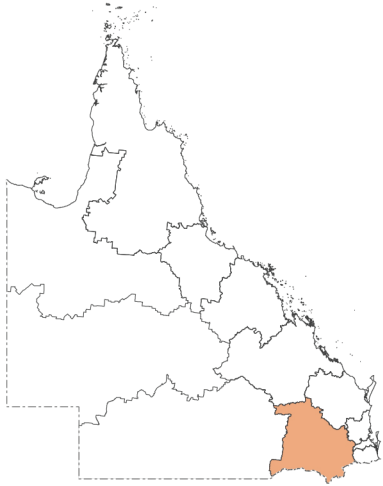
Darling Downs







Toowoomba office

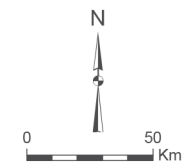
1-5 Phillip Street | Toowoomba | Qld 4350
 Locked Bag 1 | Warwick | Qld 4370
 (07) 4639 0777 | toowoomba.office@tmr.qld.gov.au

Warwick office

306 Wood Street | Warwick | Qld 4370
 Locked Bag 1 | Warwick | Qld 4370
 (07) 4661 6333 | warwick.office@tmr.qld.gov.au



- Legend**
-  National road network
 -  State strategic road network
 -  State regional and other district road
 -  National rail network
 -  Other railway
 -  Local government boundary



Darling Downs

Overview

The Darling Downs District covers an area of about 79,661km², or around 4.6% of Queensland¹. It extends from Wandoan in the north to the New South Wales border in the south, and from Hatton Vale in the east to Glenmorgan in the west.

The district has an estimated residential population of about 277,988 or around 6.0% of Queensland's total population¹.

The district looks after about 3,847km of other state-controlled roads and about 687km of the National Land Transport Network, which support a diverse array of industries including retail, tourism, sport, education, manufacturing, freight and construction; agriculture including beef cattle, fruit, dairy cattle, sheep, viticulture, cotton and grain; and mining including coal, oil and gas.

District program highlights:

In 2015-16 we completed:

- Replacement of the Kogan Creek Bridge in Kogan Township, on the Dalby-Kogan Road, as part of the Bridges Renewal Programme, jointly funded by the Australian Government and Queensland Government.
- Construction of a wider bitumen surface on a 20km section of the Chinchilla-Tara Road, and joining with a new concrete bridge at Wambo Creek, south of Chinchilla.
- Flood mitigation works at East Creek near the New England Highway (Ruthven Street) in Toowoomba's CBD,

jointly funded by the Queensland Government and Toowoomba Regional Council.

In 2016-17 we will:

- Continue construction of the Toowoomba Second Range Crossing project that will provide a 41km bypass route to the north of Toowoomba, running from the Warrego Highway at Helidon to the Gore Highway at Athol via Charlton, jointly funded by the Australian Government and Queensland Government.
- Complete construction of a four-lane section of the Warrego Highway from Nugent Pinch Road to west of Charlton, Toowoomba, as part of the Warrego Highway Upgrade Programme, jointly funded by the Australian Government and Queensland Government.
- Complete pavement widening of an 11.3km section of the Warrego Highway, between Brigalow and Chinchilla, as part of the Warrego Highway Upgrade Programme, jointly funded by the Australian Government and Queensland Government.
- Commence duplication of the Warrego Highway, from two to four lanes, between Charlton and Kingsthorpe, Toowoomba, as part of the Warrego Highway Upgrade Programme, jointly funded by the Australian Government and Queensland Government.
- Continue construction of a new concrete bridge at Jingi Jingi Creek, near Brigalow, including the replacement of deteriorated culverts on the existing bridge, as part of the Warrego Highway Upgrade Programme, jointly funded by the Australian Government and Queensland Government.
- Commence safety improvements on the Warrego Highway at various intersections and accesses on the western outskirts of Dalby, as part of the Warrego Highway Upgrade Programme, jointly funded by the Australian Government and Queensland Government.
- Commence safety improvements on the Warrego Highway at various intersections and accesses on the eastern outskirts of Dalby, as part of the Warrego Highway Upgrade Programme, jointly funded by the Australian Government and Queensland Government.
- Commence construction of various overtaking lanes on the Warrego Highway, between Oakey and Dalby, as part of the Warrego Highway Upgrade Programme, jointly funded by the Australian Government and Queensland Government.
- Complete various intersection improvements on Gatton-Esk Road, north of Gatton.
- Commence construction of northbound overtaking lanes north of Dalveen, shoulder widening, sealing and intersection upgrades on the New England Highway, as part of the National Highway Upgrade Programme, jointly funded by the Australian Government and Queensland Government.
- Commence construction of two overtaking lanes on the New England Highway, between Yarraman and Toowoomba, jointly funded by the Australian Government and Queensland Government.
- Commence upgrading the Toowoomba-Cecil Plains Road, west of Toowoomba, including widening of the existing pavement, jointly funded by the Australian Government and Queensland Government.

¹ Queensland Regional Profiles: www.qgso.qld.gov.au (population figures as at 30 June 2013 and area statistics based on 2014 local government areas).

- Commence planning of the New England Highway Cycleway, from the Toowoomba CBD to Highfields.
- Commence construction of various overtaking lanes on the Warrego Highway, between Dalby and Miles, as part of the Warrego Highway Upgrade Programme, jointly funded by the Australian Government and Queensland Government.
- Commence intersection improvements on the Warrego Highway at the Acland intersection (Sabine Road), as part of the Warrego Highway Upgrade Programme, jointly funded by the Australian Government and Queensland Government.
- Complete planning for a safety upgrade to various intersections with the Warrego Highway, between Withcott and Minden.
- Investigate flooding issues on James Street in Toowoomba, at East and West Creek.

Future Plans

We are continuing to plan for the future transport requirements of residents in the Darling Downs District.

In 2016-17 we plan to:

- Continue planning for the upgrade of the Gore Highway at Wyaga Creek, to improve flood immunity and pavement width and condition.
- Commence planning for a future heavy vehicle bypass at Charlton, including corridor options to complement capacity of the existing Warrego Highway.
- Investigate options to replace the timber bridge at Emu Creek on the New England Highway, north of Crows Nest.

National Network

Local government	Project number ⁽⁴⁾	Commonwealth number	Project name/Location	Location description	Indicative total cost \$'000	Contributions		Estimated expenditure to 30 June 2016 \$'000	Approved	Indicative			Work description
						Australian Government \$'000	Queensland Government / Other \$'000		2016-17 \$'000	2017-18 \$'000	2018-19 to 2019-20 \$'000	Beyond \$'000	
Goondiwindi	231/28B/900		Gore Highway Pavement Widening and Rehabilitation Planning	Wyaga Creek Bridge and Approaches (98.00 - 116.00km)	416		416	236	130	50			Undertake transport project planning
Subtotal: Goondiwindi									130	50			
Lockyer Valley	239/18A/903		Warrego Highway (Ipswich - Toowoomba) Safety Package Planning Study	West of Minden - Withcott	500		500	100	300	100			Undertake transport project planning
Subtotal: Lockyer Valley									300	100			
Southern Downs	262/22C/201 ⁽²⁾		New England Highway (Warwick - Wallangarra)	Stanthorpe Connection Road intersection	830		830		630	200			Construct auxiliary lane/s
	262/22C/3 ⁽³⁾		New England Highway (Warwick - Wallangarra)	Sections : 0 - 97.06km	11,625	9,300	2,325	636	956	10,032			Widen pavement
	262/22C/402 ⁽²⁾		New England Highway (Warwick - Wallangarra)	39.00 - 41.00km	488		488	45	443				Install/replace rest areas, stopping places and pull over areas
Subtotal: Southern Downs									2,029	10,232			
Toowoomba	265/18A/3 ⁽⁴⁾	051033-13QLD-NP	Warrego Highway (Ipswich - Toowoomba)	Toowoomba Second Range Crossing (78.48 - 95.01km)	1,606,250	1,137,000	469,250	83,558	399,870	298,610	600,836	223,376	Construct to new sealed four lane standard
	265/18A/901		Warrego Highway (Ipswich - Toowoomba) Flood Immunity Upgrade	Kitchener Street	117		117	40	77				Undertake transport project planning
	265/18A/902		Warrego Highway, West Creek, Flood Immunity Upgrade	James Street	300		300		100	200			Undertake transport project planning
	265/18B/10 ⁽⁵⁾	054129-14QLD-NP	Warrego Highway (Toowoomba - Dalby)	Acland intersection (43.20 - 44.00km)	6,000	4,800	1,200	411	3,776	950	863		Improve intersection/s
	265/18B/11 ⁽⁵⁾		Warrego Highway (Toowoomba - Dalby)	Kingsthorpe - Oakey (18.50 - 28.80km)	2,000	1,600	400	281	519		1,200		Undertake miscellaneous works
	265/18B/4 ⁽⁵⁾	051709-13QLD-NP	Warrego Highway (Toowoomba - Dalby)	Nugent Pinch Road - west of Charlton (8.10 - 14.10km)	106,400	85,120	21,280	60,505	3,395	39,475	3,025		Duplicate from two to four lanes
	265/18B/8 ⁽⁵⁾	054116-14QLD-NP	Warrego Highway (Toowoomba - Dalby)	Charlton - Kingsthorpe (14.10 - 18.20km)	160,000	128,000	32,000	4,539	24,635	93,535	37,291		Duplicate from two to four lanes
	265/18B/803		Warrego Highway (Toowoomba - Dalby)	0 - 4.50km	2,300		2,300	200	2,100				Rehabilitate pavement
	265/18B/9 ⁽⁵⁾		Warrego Highway (Toowoomba - Dalby)	Oakey - Dalby (28.80 - 84.10km)	44,000	35,200	8,800	2,369	23,721	17,910			Construct additional lane/s
	265/18B/910		Warrego Highway Heavy Vehicle Bypass Options Analysis	Charlton	250		250	100	150				Undertake transport project planning
265/28A/402 ⁽²⁾		Gore Highway (Toowoomba - Millmerran)	Wyeema Athol Road intersection	155		155		155				Install/replace signs	
Subtotal: Toowoomba									458,498	450,680	643,215		

Local government	Project number ⁽⁴⁾	Commonwealth number	Project name/Location	Location description	Indicative total cost \$'000	Contributions		Estimated expenditure to 30 June 2016 \$'000	Approved		Indicative		Work description
						Australian Government \$'000	Queensland Government / Other \$'000		2016-17 \$'000	2017-18 \$'000	2018-19 to 2019-20 \$'000	Beyond \$'000	
Western Downs	222/18B/6 ⁽⁵⁾		Warrego Highway (Toowoomba - Dalby)	Dalby eastern access (80.30 - 83.60km)	56,000	44,800	11,200	2,683	6,514	39,236	7,567		Duplicate from two to four lanes
	222/18C/10 ⁽⁵⁾	054118-14QLD-NP	Warrego Highway (Dalby - Miles)	Chinchilla bypass planning (77.52 - 84.09km)	1,000	800	200	218	515	267			Undertake miscellaneous works
	222/18C/4 ⁽⁵⁾	054130-14QLD-NP	Warrego Highway (Dalby - Miles)	Brigalow - Chinchilla (66.20 - 77.50km)	39,600	31,680	7,920	15,144	13,101	8,855	2,500		Widen and overlay
	222/18C/5 ⁽⁵⁾	054124-14QLD-NP	Warrego Highway (Dalby - Miles)	Jingi Jingi Creek (52.50 - 54.00km)	32,300	25,840	6,460	2,626	8,147	704	20,823		Construct bridge/s and approaches
	222/18C/6 ⁽⁵⁾		Warrego Highway (Dalby - Miles)	Chinchilla Rail Crossing	16,000	12,800	3,200	698	413	9,256	5,633		Improve intersection/s
	222/18C/7 ⁽⁵⁾	054127-14QLD-NP	Warrego Highway (Dalby - Miles)	Various locations	40,000	32,000	8,000	232	1,398	17,258	21,112		Duplicate from two to four lanes
	222/18C/8 ⁽⁵⁾	054122-14QLD-NP	Warrego Highway (Dalby - Miles)	Condamine Street - Watt Street	59,000	47,200	11,800	2,107	6,318	38,838	11,737		Construct additional lane/s
	222/18C/9 ⁽⁵⁾		Warrego Highway (Dalby - Miles)	Sections : 5.60 - 125.00km	35,000	28,000	7,000	510	2,521	24,899	7,070		Construct additional lane/s
	222/18D/2 ⁽⁵⁾		Warrego Highway (Miles - Roma)	Miles western access (0 - 1.77km)	24,000	19,200	4,800	538	844	11,702	10,916		Construct additional lane/s
222/18D/3 ⁽⁵⁾		Warrego Highway (Miles - Roma)	Drillham - Palardo (Sections : 20.87 - 52.20km)	11,000	8,800	2,200	305	466	7,069	3,160		Widen pavement	
Subtotal: Western Downs									40,237	158,084	90,518		
Various local governments	D02/D002/950		Warrego Highway Environmental Assessment	Various locations	450		450		150	300			Corridor planning
Subtotal: Various local governments									150	300			
Other works			Construction Works			2,247	670		217		2,700		
			Corridor and Minor Safety Enhancements			358			118	80	160		
			Corridor, Roadway and Structures Management			120			120				
			Programmed Maintenance			9,496			2,797	2,233	4,466		
			Project Initiation				653		303	350			
			Rehabilitation			14,765	1,668		5,587	3,608	7,238		
			Routine Maintenance			16,133	1,318		6,017	3,816	7,618		
			Strategic Planning				130		30	100			
			Traffic Management Enhancements				180		180				
		Traffic Operations				5,158			1,300	1,286	2,572		
Subtotal: Other works									16,669	11,473	24,754		
Total: Darling Downs National network									518,013	630,919	758,487		
Australian Government contributions									490,443	565,622	301,808		
Queensland Government contributions									27,570	65,297	456,680		
Total : Contributions									518,013	630,919	758,487		

Endnotes

- (1) For other Australian Government funded projects, see Statewide commitments section or the relevant district's National Network, State Network and Local Network tables.
- (2) Funded by the Queensland Government's Safer Roads Sooner program.
- (3) Part of the Australian Government's National Highway Upgrade Programme, jointly funded by the Australian and Queensland Governments.
- (4) This project is jointly funded by the Australian and Queensland Governments, and is being delivered as a Public Private Partnership.
- (5) Part of the \$635 million program to upgrade the Warrego Highway between Toowoomba and Miles, jointly funded by the Australian and Queensland Governments.

State Network

Local government	Project number ⁽⁴⁾	Category ⁽²⁾	Project name/Location	Location description	Indicative total cost \$'000	Estimated expenditure to 30 June 2016 \$'000	Approved ⁽³⁾		Indicative ⁽⁴⁾		Work description
							2016-17 \$'000	2017-18 \$'000	2018-19 to 2019-20 \$'000	Beyond \$'000	
Goondiwindi	231/31B/1	SR	Barwon Highway (Talwood - Nindigully)	20.00 - 32.00km	1,500	100	1,400				Widen and seal
	231/337/400	SR	Millmerran - Inglewood Road	43.90 - 67.35km	22		22				Relocate hazardous objects close to road/s
Subtotal: Goondiwindi							1,422				
Lockyer Valley	239/4144/3	SR	Gatton - Esk Road	Sections : 1.13km - 13.04km	5,441	485	4,956				Improve intersection/s
Subtotal: Lockyer Valley							4,956				
Southern Downs	262/2201/401	LRRS	Freestone Road	Sections : 0 - 11.35km	120		120				Relocate hazardous objects close to road/s
Subtotal: Southern Downs							120				
Toowoomba	265/22A/204	SS	New England Highway (Yarraman - Toowoomba)	114.50 - 115.50km	620	178	442				Improve intersection/s
	265/22A/3	SS	New England Highway (Yarraman - Toowoomba)	Various locations	7,000	104	6,896				Construct additional lane/s
	265/22A/903	SS	Emu Creek timber bridge replacement planning	Emu Creek (54.00 - 55.00km)	150	65	85				Undertake transport project planning
	265/22B/400 ⁽⁵⁾	SS	New England Highway (Toowoomba - Warwick)	5.50 - 9.50km	960		960				Install, upgrade or replace roadside delineation
	265/22B/405 ⁽⁵⁾	SS	New England Highway (Toowoomba - Warwick)	Drayton Connection Road	660		150	510			Improve intersection/s
	265/324/1	LRRS	Toowoomba - Cecil Plains Road	Various locations	4,000	99	3,901				Widen pavement
	265/C025/4	CW	New England Highway Cycleway	Various locations	7,500		200	300	7,000		Construct cycleway/s
	265/D001/900 Bo4056	SN HR	Toowoomba - Western Arterial Road Options Analysis Capacity and Clearance Upgrades	Various locations Toowoomba Range	440 58,144	90 1,791	350 32,419				Undertake transport project planning Lower 11 tunnels and construct new track
Subtotal: Toowoomba							45,403	24,744	7,000		
Western Downs	222/340/5 ⁽⁶⁾	LRRS	Dalby - Kogan Road	Kogan Creek (47.46 - 47.48km)	3,183	2,078	1,105				Replace bridge/s
	222/341/2 ⁽⁷⁾	LRRS	Chinchilla - Tara Road	Sections : 1.60 - 22.50km	9,318	7,622	1,696				Widen pavement
	222/341/5	LRRS	Chinchilla - Tara Road	Sections : 1.60km - 22.50km	4,316	116	4,200				Widen pavement
Subtotal: Western Downs							7,001				
Other works			Construction Works				250	275	1,463		
			Corridor and Minor Safety Enhancements				1,845	1,360	2,830		
			Corridor, Roadway and Structures Management				732	850	1,717		
			Programmed Maintenance				19,537	17,657	38,875		
			Project Initiation				752	500			
			Rehabilitation				12,842	22,915	62,203		
			Routine Maintenance				17,204	22,394	48,635		
		Strategic Planning				390	100				

Local government	Project number ⁽¹⁾	Category ⁽²⁾	Project name/Location	Location description	Indicative total cost \$'000	Estimated expenditure to 30 June 2016 \$'000	Approved ⁽³⁾		Indicative ⁽⁴⁾		Work description
							2016-17 \$'000	2017-18 \$'000	2018-19 to 2019-20 \$'000	Beyond \$'000	
Other works (continued)			Traffic Management Enhancements				18	75			
			Traffic Operations				1,984	2,023	4,104		
Subtotal: Other works							55,554	68,149	159,827		
Total: Darling Downs State network							114,456	92,893	166,827		

Endnotes

- (1) For other Queensland Government funded projects, see the Statewide commitments section or the relevant district's National Network, State Network and Local Network tables.
- (2) BW - Busways; CW - Cycleways; HR - Heavy Rail; LR - Light Rail; LRRS - Local Roads of Regional Significance; MBI - Maritime Boating Infrastructure; MM - Multi-modal; MNA - Maritime Navigational Aids; SN - State Network; SR - State Regional; SS - State Strategic; TRI - Transport-related Infrastructure.
- (3) In some instances, projects may include limited funding for planning activities. This does not guarantee continued funding for construction.
- (4) Allocations for projects scheduled to commence from 2018-19 and beyond are indicative, for planning purposes. Priorities may be re-evaluated annually on a needs basis, according to available funds. The majority of funding in 2017-18 and beyond will be held at a district level until works have been prioritised.
- (5) Funded by the Queensland Government's Safer Roads Sooner program.
- (6) Includes funding from the Australian Government's Bridges Renewal Programme.
- (7) Works on the state-controlled network that are fully funded by the LNG Proponent Funded Program.

Local Network

Local government	Project number ^(a)	Category ^(a)	Project name/Location	Location description	Indicative total cost \$'000	Contributions			Estimated expenditure to 30 June 2016 \$'000	Approved ^(a)		Indicative		Work description
						Local Government \$'000	Queensland Government \$'000	Australian Government \$'000		2016-17 \$'000	2017-18 \$'000	2018-19 to 2019-20 \$'000	Beyond \$'000	
Goondiwindi	231/CNPG/1	LGCW	Old Cunningham Highway	Sandhurst Street - Racecourse Road	319	159	159			80	80			Construct cycleway/s
	231/LGSR/12	LGRD	Kondar Road	Various locations	435	218	218			150	68			Rehabilitate pavement
	231/LGSR/23	LGRD	Various roads	Various locations	179	89	89			89				Reseal - bitumen chip
	231/LGSR/30	LGRD	Various roads	Various locations	435	218	218					218		Rehabilitate pavement
	231/LGSR/32	LGRD	Kildonan Road	Various locations	2,400	1,200	1,200	350	350	250	250			Widen and seal
	231/LGSR/33	LGRD	Riverton Road	Various locations	1,300	650	650	250	200	100	100			Construct to sealed standard
	231/LGSR/35	LGRD	Mount Carmal Road	Various locations	659	329	329	79	100	150				Rehabilitate pavement
	231/LGSR/41	LGRD	Greenup Limevale Road	Various locations	300	150	150			150				Widen and seal
	231/LGSR/42	LGRD	Kioma Road	3.10 - 6.10km	120	60	60			60				Construct to sealed standard
Subtotal: Goondiwindi									1,179	648	568			
Lockyer Valley	239/LGSJ/10 ^(a)	LGRD	Nangara Road	Markai Road	71			71		71				Improve intersection/s
	239/LGSJ/11 ^(a)	LGRD	Old Laidley-Forest Hill Road	Forest Hill - Fernvale Road - Harvey Road	552			552		552				Widen shoulder/s
	239/LGSJ/12 ^(a)	LGRD	Tenthill Creek Road	Winwill Connection Road	150			150		150				Improve intersection/s
	239/LGSJ/13 ^(a)	LGRD	William Street	North Street	179			179		179				Improve intersection/s
	239/LGSJ/14 ^(a)	LGRD	Australia II Drive	Thallon Road - Bond Court	616			616		616				Replace/upgrade guardrail section/s and end/s
	239/LGSJ/15 ^(a)	LGRD	Railway Street	Winston Street - Oroton Street	91			91		91				Improve intersection/s
	239/LGSJ/16 ^(a)	LGRD	Thallon Road	Funk Road - Neimeyer Road	954			954		954				Widen shoulder/s
	239/LGSJ/17 ^(a)	LGRD	Gehrke Road	Rons Road - Mountain View Drive	470			470		470				Widen shoulder/s
	239/LGSJ/6 ^(a)	LGRD	Lake Clarendon Way	Main Greenswamp Road	414			414		414				Improve intersection/s
	239/LGSJ/8 ^(a)	LGRD	William Street	Orton Street	78			78		78				Improve intersection/s
	239/LGSJ/9 ^(a)	LGRD	East Street	Crescent Street	140			140		140				Improve intersection/s
	239/LGSR/36	LGRD	Hannant Road	Hatton Vale State School	60	30	30			30				Undertake safety improvements
	239/LGSR/37	LGRD	Mountain Road	Summerholm Road	600	300	300			300				Construct to sealed standard
	239/LGSR/38	LGRD	Air Force Road	Various locations	280	140	140			140				Widen and seal shoulder/s
	239/LGSR/39	LGRD	Grantham Scrub Road	Various locations	520	285	235			235				Widen and seal shoulder/s
	239/LGSR/40	LGRD	Various roads	Various locations	560	293	267				267			Replace major culvert/s
	239/LGSR/41	LGRD	Woolshed Creek Road	1.24 - 2.34km	200	100	100				100			Widen and seal shoulder/s
	239/LGSR/42	LGRD	Summerholm Road	Knopkes Crossing	790	423	367					367		Replace major culvert/s

Local government	Project number ^(a)	Category ^(a)	Project name/Location	Location description	Indicative total cost \$'000	Contributions			Estimated expenditure to 30 June 2016 \$'000	Approved ^(a)		Indicative		Work description
						Local Government \$'000	Queensland Government \$'000	Australian Government \$'000		2016-17 \$'000	2017-18 \$'000	2018-19 to 2019-20 \$'000	Beyond \$'000	
Lockyer Valley (continued)	239/LGSR/43	LGRD	Old Laidley - Forest Hill Road	Various locations	780	413	367					367		Improve drainage
	239/LGSS/2 ^(c)	LGRD	Lockrose North Road	Middleton's Bridge	646	323		323	305	18				Rehabilitate bridge/s and culvert/s
Subtotal: Lockyer Valley										4,438	367	734		
Southern Downs	262/CNPG/1	LGCW	Pratten Street	Victoria Street - Kelly Court	33	18	15			8	8			Construct cycleway/s
	262/CNPG/2	LGCW	N/a	Various locations	48	25	23			12	12			Construct cycleway/s
	262/LGSJ/14 ^(a)	LGRD	Gentle Road and Dalcouth Road	Various locations	60			60		60				Undertake safety improvements
	262/LGSJ/15 ^(a)	LGRD	Old Stanthorpe Road	21.50 - 25.00km	73			73		73				Undertake safety improvements
	262/LGSJ/16 ^(a)	LGRD	Amiens Road	0.70 - 1.15km	60			60		60				Undertake safety improvements
	262/LGSJ/17 ^(a)	LGRD	Brittania Street	Railway Street intersection	29			29		29				Install, upgrade or replace roadside delineation
	262/LGSJ/18 ^(a)	LGRD	Mount Tulley Road	2.80 - 5.80km	75			75		75				Undertake safety improvements
	262/LGSJ/19 ^(a)	LGRD	Freestone Road	Palmers Bridge	35			35		35				Undertake safety improvements
	262/LGSJ/20 ^(a)	LGRD	Amiens Road	Cannon Creek intersection	61			61		61				Undertake safety improvements
	262/LGSJ/21 ^(a)	LGRD	Eukey Road	20.80 - 25.00km	205			205		205				Undertake safety improvements
	262/LGSJ/23 ^(a)	LGRD	Sugarloaf Road	Eukey Road / Mt Tully Road intersection	183			183		183				Undertake safety improvements
	262/LGSJ/24 ^(a)	LGRD	Glen Road	2.50 - 5.50km	15			15		15				Install, upgrade or replace roadside delineation
	262/LGSJ/25 ^(a)	LGRD	Connolly Dam Road	5.00 - 8.00km	235			235		235				Undertake safety improvements
	262/LGSJ/26 ^(a)	LGRD	Dragon Street	Pratten Street	45			45		45				Improve intersection/s
	262/LGSJ/27 ^(a)	LGRD	Wallace Street	Percy Street	45			45		45				Improve intersection/s
	262/LGSJ/28 ^(a)	LGRD	Palmerin Street	Fitzroy Street - Albert Street	20			20		20				Install pedestrian refuge/s
	262/LGSJ/29 ^(a)	LGRD	Longs Lane	Mount Norman Road - Paling Yard Road	136			136		136				Undertake safety improvements
	262/LGSR/17	LGRD	Amiens Road	Various locations	565	283	283			283				Rehabilitate and widen
262/LGSR/20	LGRD	Inverramsay Road	Goomburra	570	285	285			285				Rehabilitate and widen	
262/LGSS/5 ^(c)	LGRD	Boxs Road	Boxs Bridge	1,268	634		634		634				Replace bridge/s	
262/LGSS/6 ^(c)	LGRD	Connells Bridge Road	Connells Bridge	1,474	737		737		737				Replace bridge/s	
Subtotal: Southern Downs										3,236	20			
Toowoomba	265/CNPG/1	LGCW	Glenvale Road	Glen Court - Boundary Street	140	70	70		53	18				Construct cycleway/s
	265/CNPG/2	LGCW	N/a	South Street - Pierce Street	700	350	350			175	175			Construct cycleway/s
	265/CNPG/3	LGCW	Baker Street	University of Southern Queensland Ring Road	80	40	40			20	20			Construct cycleway/s

Local government	Project number ^(a)	Category ^(a)	Project name/Location	Location description	Indicative total cost \$'000	Contributions			Estimated expenditure to 30 June 2016 \$'000	Approved ^(a)		Indicative		Work description
						Local Government \$'000	Queensland Government \$'000	Australian Government \$'000		2016-17 \$'000	2017-18 \$'000	2018-19 to 2019-20 \$'000	Beyond \$'000	
Toowoomba (continued)	265/LGSJ/14 ^(a)	LGRD	Oakey 4ak Road	55.00 - 59.50km	1,300			1,300		1,300				Undertake safety improvements
	265/LGSJ/15 ^(a)	LGRD	Yalangur - Lilyvale Road	Kingsthorpe - Haden Road intersection	1,400	250		1,150		1,150				Realign traffic lanes
	265/LGSJ/16 ^(a)	LGRD	West Street	Drayton Road intersection	1,600	250		1,350		1,350				Install traffic signals
	265/LGSJ/17 ^(a)	LGRD	Tor Street	Hogg Street intersection	1,300	250		1,050		1,050				Install traffic signals
	265/LGSR/87	LGRD	O'Mara Road	Toowoomba - Cecil Plains Road - Witmacks Road	7,000	5,637	1,363			1,363				Rehabilitate pavement
	265/LGSR/88	LGRD	Mort Street	Toowoomba Second Range Crossing (Jellicoe Street / West Street intersection)	25,000	22,275	2,725				1,363	1,363		Duplicate from two to four lanes
	265/LGSS/10 ^(a)	LGRD	Lemontree - Bostock Road	Lemontree - Bostock Road Bridge	2,780	1,390		1,390		1,390				Replace bridge/s
	265/LGSS/8	LGRD	Steger Road	Charlton	6,780	3,890	2,890			2,890				Construct additional lane/s
	265/LGSS/9 ^(a)	LGRD	Scrubby Road	Scrubby Mountain	415	208		208		208				Replace major culvert/s
Subtotal: Toowoomba										10,914	1,558	1,363		
Western Downs	222/LGSR/10	LGRD	Wilds Road	3.50 - 4.00km	150	75	75					75		Construct to new sealed two lane standard
	222/LGSR/14	LGRD	Dixon Street	0 - 0.28km	500	250	250			250				Rehabilitate pavement
	222/LGSR/17	LGRD	Riverglen Road	17.00 - 21.70km	750	400	350			350				Construct to new sealed two lane standard
	222/LGSR/2	LGRD	Arubial Road	10.30 - 15.60km	930	630	300					300		Construct to sealed standard
	222/LGSR/23	LGRD	Harphams Road	4.50 - 9.00km	790	520	270				270			Construct to sealed standard
	222/LGSR/24	LGRD	Coates Road	4.50 - 8.70km	740	670	70					70		Construct to new sealed two lane standard
	222/LGSR/28	LGRD	Dalby - Nungil Road	5.80 - 8.10km	700	350	350			350				Rehabilitate and widen
	222/LGSR/33	LGRD	Glenearn Road	7.80 - 13.80km	700	350	350					350		Widen and seal
	222/LGSR/35	LGRD	Arubial Road	6.30 - 10.10km	780	540	240			240				Construct to sealed standard
	222/LGSR/4	LGRD	Dalby - Nungil Road	2.90 - 10.30km	750	375	375					375		Rehabilitate and widen
	222/LGSR/5	LGRD	Glenearn Road	0 - 7.82km	800	400	400			400				Widen and seal
	222/LGSR/52	LGRD	Inverai Road	18.20 - 20.10km	800	415	385				385			Rehabilitate and widen
	222/LGSR/53	LGRD	Nathan Road	8.00 - 12.00km	710	410	300				300			Rehabilitate and widen
	222/LGSR/54	LGRD	Zeller Street	Price Street - Charmichael Street	800	400	400				400			Widen and seal
	222/LGSR/55	LGRD	Palmer Street	Owen Street - Hogan Street	300	150	150			150				Rehabilitate pavement
	222/LGSR/56	LGRD	Ayrton Street	Charles Street - Owen Street	300	150	150			150				Rehabilitate pavement

Local government	Project number ⁽⁴⁾	Category ⁽²⁾	Project name/Location	Location description	Indicative total cost \$'000	Contributions			Estimated expenditure to 30 June 2016 \$'000	Approved ⁽³⁾		Indicative		Work description
						Local Government \$'000	Queensland Government \$'000	Australian Government \$'000		2016-17 \$'000	2017-18 \$'000	2018-19 to 2019-20 \$'000	Beyond \$'000	
Western Downs (continued)	222/LGSR/61	LGRD	Roache Creek Road	0 - 1.10km	500	345	155			155				Rehabilitate and widen
	222/LGSR/62	LGRD	Bundi Road	32.30km	1,220	620	600			600				Construct bridge/s
	222/LGSR/63	LGRD	Zeller Street	Mackie Street - Price Street	550	295	255					255		Widen and seal
	222/LGSR/64	LGRD	Brigalow - Canaga Road	Haystack Road - Boonarga - Inverai Road	480	275	205					205		Rehabilitate pavement
	222/LGSR/65	LGRD	Brigalow - Canaga Road	Mullers Road - Haystack Road	490	250	240					240		Rehabilitate pavement
	222/LGSR/66	LGRD	Wood Street	Condamine Street - Jimbour Street	520	280	240					240		Rehabilitate pavement
	222/LGSR/67	LGRD	Knight Street	0 - 1.10km	600	300	300					300		Rehabilitate pavement
	222/LGSR/68	LGRD	Clifford Road	4.00 - 8.00km	720	420	300					300		Construct to sealed standard
	222/LGSS/13 ⁽⁵⁾	LGRD	Burncluith Road	Charleys Creek Bridge 2	2,280	1,140		1,140			1,140			
Subtotal: Western Downs									3,785	1,355	2,710			
Other works			Local Government Transport Development							2,069	612	3,155		
Subtotal: Other works									2,069	612	3,155			
Total: Darling Downs Local network									25,621	4,560	8,530			

Endnotes

- (1) For other Queensland Government funded projects, see the Statewide commitments section or the relevant district's National Network, State Network and Local Network tables.
- (2) LGAC - Local Government Roads Alliance Capability; LGAR - Local Government Air; LGCW - Local Government Cycleway; LGFI - Local Government Ferry Infrastructure; LGMA - Local Government Maritime; LGRD - Local Government Road; LGSC - Local Government School Infrastructure; TRIG - Transport-related Infrastructure Grants.
- (3) Allocations have been rounded to the nearest thousand dollars.
- (4) Funded by the Australian Government's Black Spot Programme.
- (5) Includes funding from the Australian Government's Bridges Renewal Programme.