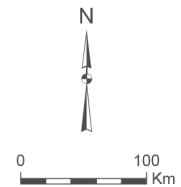
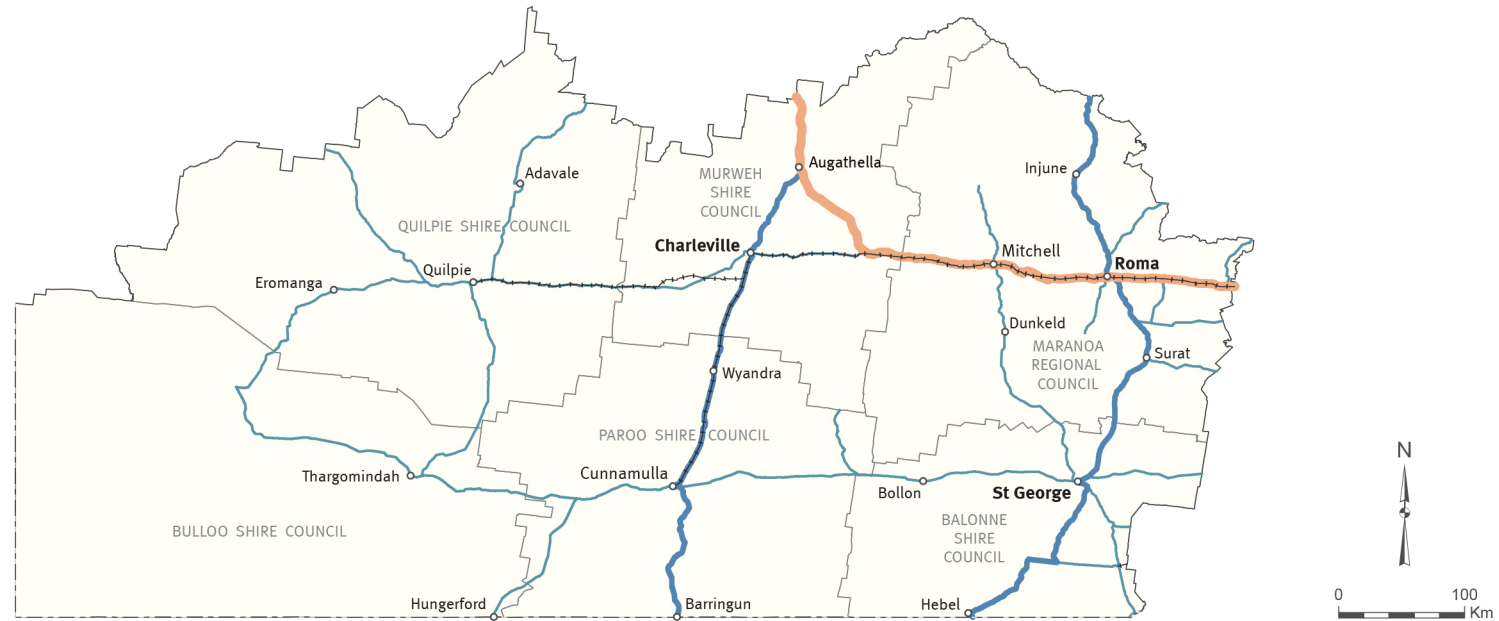
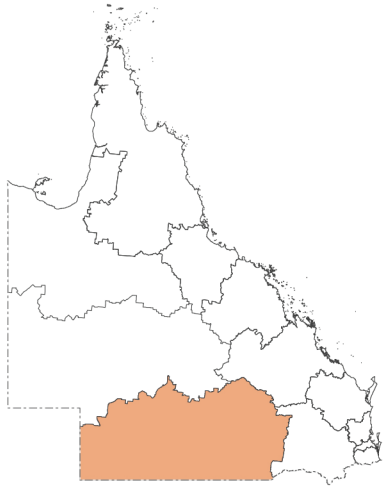




# South West

**Roma office**

30 McDowall Street | Roma | Qld 4455  
 PO Box 126 | Roma | Qld 4455  
 (07) 4622 9511 | [southwest.office@tmr.qld.gov.au](mailto:southwest.office@tmr.qld.gov.au)



**Legend**

- National road network
- State strategic road network
- State regional and other district road
- National rail network
- Other railway
- Local government boundary

# South West

## Overview

The South West District covers an area of about 319,854km<sup>2</sup>, or around 18.4% of Queensland<sup>1</sup>. It extends from north of Augathella to the New South Wales border in the south, and from Jackson in the east to the South Australia border in the west.

The district has an estimated residential population of about 26,716 or around 0.6% of Queensland's total population<sup>1</sup>.

The district looks after about 3,531km of other state-controlled roads and about 418km of the National Land Transport Network.

## District program highlights

In 2015-16 we completed:

- Replacement of the Angellala Creek Bridge on the Mitchell Highway, 30km south of Charleville.
- Safety improvements on various sections of Jackson-Wandoan Road, 10km north of Jackson.
- Paving and sealing of a 1km section of Noondoo-Thallon Road.
- Intersection improvements on the Carnarvon Highway, with Euthulla Road.

In 2016-17 we will:

- Complete strengthening and widening of high priority sections of the Diamantina Developmental Road, between Charleville and Windorah, funded by the Queensland Government's Western Roads Upgrade Program.
- Complete widening priority sections of the Bulloo Developmental Road, between Cunnamulla and Thargomindah, funded by the Queensland Government's Western Roads Upgrade Program.
- Complete strengthening and widening of high priority single-lane sections of the Balonne Highway, between Bollon and Cunnamulla, funded by the Queensland Government's Western Roads Upgrade Program.
- Complete widening of high priority single-lane sections of the Mitchell Highway, between Barrington and Cunnamulla, funded by the Queensland Government's Western Roads Upgrade Program.

## Future plans

We are continuing to plan for the future transport requirements of residents in the South West District.

In 2016-17 we plan to:

- Continue planning for future pavement rehabilitation needs on the Warrego Highway, between Miles and Roma.
- Continue planning for future infrastructure upgrades on the Warrego Highway, in the district.
- Commence planning for pavement widening and strengthening on the Carnarvon Highway.

<sup>1</sup> Queensland Regional Profiles: [www.qgso.qld.gov.au](http://www.qgso.qld.gov.au) (population figures as at 30 June 2013 and area statistics based on 2014 local government areas).



## National Network

Local government	Project number <sup>(1)</sup>	Commonwealth number	Project name/Location	Location description	Indicative total cost \$'000	Contributions		Estimated expenditure to 30 June 2016 \$'000	Approved	Indicative			Work description
						Australian Government \$'000	Queensland Government / Other \$'000		2016-17 \$'000	2017-18 \$'000	2018-19 to 2019-20 \$'000	Beyond \$'000	
Maranoa	259/18D/900		Warrego Highway (Miles - Roma) Intersection Improvements	Bowen Street / Quintin Street intersection	200		200	157	43				Undertake transport project planning
	259/18D/906		Warrego Highway (Miles - Roma) Pavement Rehabilitation	Various locations (west of Jackson-Wandoan Road)	200		200	60	140				Undertake transport project planning
<b>Subtotal: Maranoa</b>									<b>183</b>				
Murweh	247/D002/401		State-controlled road network	Warrego Highway / Landsborough Highway	258		258			258			Improve intersection/s
<b>Subtotal: Murweh</b>										<b>258</b>			
Various local governments	R13/R002/900		Warrego Highway Future Upgrades	Various locations	309		309	124	35	150			Undertake transport project planning
<b>Subtotal: Various local governments</b>									<b>35</b>	<b>150</b>			
Other works			Corridor and Minor Safety Enhancements			151			49	34	68		
			Corridor, Roadway and Structures Management			70			70				
			Programmed Maintenance			1,296			705	197	394		
			Project Initiation					570	270	300			
			Rehabilitation			2,843			710	710	1,423		
			Routine Maintenance			4,389			1,189	1,068	2,132		
			Traffic Operations			794		75	75	198	396		
<b>Subtotal: Other works</b>									<b>3,268</b>	<b>2,507</b>	<b>4,413</b>		
<b>Total: South West National network</b>									<b>3,486</b>	<b>2,915</b>	<b>4,413</b>		
Australian Government contributions										2,923	2,207	4,413	
Queensland Government contributions										563	708		
<b>Total : Contributions</b>									<b>3,486</b>	<b>2,915</b>	<b>4,413</b>		

## Endnotes

(1) For other Australian Government funded projects, see Statewide commitments section or the relevant district's National Network, State Network and Local Network tables.



# State Network

Local government	Project number <sup>(1)</sup>	Category <sup>(2)</sup>	Project name/Location	Location description	Indicative total cost \$'000	Estimated expenditure to 30 June 2016 \$'000	Approved <sup>(3)</sup>		Indicative <sup>(4)</sup>		Work description
							2016-17 \$'000	2017-18 \$'000	2018-19 to 2019-20 \$'000	Beyond \$'000	
Bulloo	210/7003/2	LRRS	Quilpie - Thargomindah Road	123.96 - 184.83km	1,011	69	942				Pave and seal
	210/94A/1 <sup>(5)</sup>	SR	Bulloo Developmental Road (Cunnamulla - Thargomindah)	Various locations	2,000	226	1,774				Widen pavement
<b>Subtotal: Bulloo</b>							<b>2,716</b>				
Maranoa	259/24B/400	SS	Carnarvon Highway (St George - Surat)	72.12 - 72.13km	1,000		1,000				Install/replace rest areas, stopping places and pull over areas
	259/24D/2 <sup>(6)</sup>	SS	Carnarvon Highway (Roma - Injune)	Sections : 17.05 - 17.75km	1,989	100	1,889				Improve intersection/s
	259/24E/200	SS	Carnarvon Highway (Injune - Rolleston)	Sections : 38.20 - 68.10km	291		291				Widen and seal shoulder/s
	259/24E/402	SS	Carnarvon Highway (Injune - Rolleston)	68.15 - 68.16km	1,000		1,000				Install/replace rest areas, stopping places and pull over areas
	259/24E/5	SS	Carnarvon Highway (Injune - Rolleston)	Sections : 38.20 - 68.10km	1,700	200	1,500				Widen and seal shoulder/s
<b>Subtotal: Maranoa</b>							<b>5,680</b>				
Murweh	247/93A/1 <sup>(5)</sup>	SR	Diamantina Developmental Road (Charleville - Quilpie)	Various locations	4,000	351	3,649				Widen pavement
<b>Subtotal: Murweh</b>							<b>3,649</b>				
Paroo	253/23A/1 <sup>(5)</sup>	SS	Mitchell Highway (Barrington - Cunnamulla)	Various locations	1,600	182	1,418				Widen pavement
	253/23A/400	SS	Mitchell Highway (Barrington - Cunnamulla)	85.94 - 85.95km	1,000		1,000				Install/replace rest areas, stopping places and pull over areas
	253/36B/1 <sup>(5)</sup>	SR	Balonne Highway (Bollon - Cunnamulla)	Various locations	3,000	190	2,810				Widen pavement
<b>Subtotal: Paroo</b>							<b>5,228</b>				
Quilpie	255/93A/1 <sup>(5)</sup>	SR	Diamantina Developmental Road (Charleville - Quilpie)	Various locations	2,000	94	1,906				Widen pavement
	255/93A/400	SR	Diamantina Developmental Road (Charleville - Quilpie)	209.82 - 209.83km	1,000		1,000				Install/replace rest areas, stopping places and pull over areas
	255/93B/5 <sup>(5)</sup>	SR	Diamantina Developmental Road (Quilpie - Windorah)	Various locations	2,000	175	1,825				Widen pavement
<b>Subtotal: Quilpie</b>							<b>4,731</b>				
Various local governments	D11/D001/901	SN	Carnarvon Highway (24B): Widen and Strengthen Planning	Various locations	100		100				Undertake transport project planning
<b>Subtotal: Various local governments</b>							<b>100</b>				
Other works			Construction Works				106				
			Corridor and Minor Safety Enhancements				1,685	613	1,274		
			Corridor, Roadway and Structures Management				381	456	967		
			Programmed Maintenance				10,164	10,554	23,034		
			Project Initiation				83				

Local government	Project number <sup>(1)</sup>	Category <sup>(2)</sup>	Project name/Location	Location description	Indicative total cost \$'000	Estimated expenditure to 30 June 2016 \$'000	Approved <sup>(3)</sup>		Indicative <sup>(4)</sup>		Work description
							2016-17 \$'000	2017-18 \$'000	2018-19 to 2019-20 \$'000	Beyond \$'000	
Other works (continued)			Rehabilitation				4,593	5,388	14,386		
			Routine Maintenance				14,404	16,087	34,624		
			Strategic Planning				30	30			
			Thallan - Dirranbandi funding commitment				1,818	2,942	2,800		
			Traffic Operations				495	639	1,296		
<b>Subtotal: Other works</b>							<b>33,759</b>	<b>36,709</b>	<b>78,381</b>		
<b>Total: South West State network</b>							<b>55,863</b>	<b>36,709</b>	<b>78,381</b>		

## Endnotes

- (1) For other Queensland Government funded projects, see the Statewide commitments section or the relevant district's National Network, State Network and Local Network tables.
- (2) BW - Busways; CW - Cycleways; HR - Heavy Rail; LR - Light Rail; LRRS - Local Roads of Regional Significance; MBI - Maritime Boating Infrastructure; MM - Multi-modal; MNA - Maritime Navigational Aids; SN - State Network; SR - State Regional; SS - State Strategic; TRI - Transport-related Infrastructure.
- (3) In some instances, projects may include limited funding for planning activities. This does not guarantee continued funding for construction.
- (4) Allocations for projects scheduled to commence from 2018-19 and beyond are indicative, for planning purposes. Priorities may be re-evaluated annually on a needs basis, according to available funds. The majority of funding in 2017-18 and beyond will be held at a district level until works have been prioritised.
- (5) Part of the \$40 million Western Roads Upgrade Program.
- (6) Funded by the Australian Government's Black Spot Programme.



# Local Network

Local government	Project number <sup>(a)</sup>	Category <sup>(a)</sup>	Project name/Location	Location description	Indicative total cost \$'000	Contributions			Estimated expenditure to 30 June 2016 \$'000	Approved <sup>(a)</sup>		Indicative		Work description
						Local Government \$'000	Queensland Government \$'000	Australian Government \$'000		2016-17 \$'000	2017-18 \$'000	2018-19 to 2019-20 \$'000	Beyond \$'000	
Balonne	203/LGSR/10	LGRD	Salmon Road	0 - 6.10km	366	183	183			183				Seal shoulder/s
	203/LGSR/11	LGRD	Kooroon Road	0 - 2.40km	120	60	60			60				Re-sheet unsealed road
	203/LGSR/12	LGRD	Kooroon Road	10.60 - 14.70km	210	105	105			105				Re-sheet unsealed road
	203/LGSR/5	LGRD	Bollon - Dirranbandi Road	22.70 - 26.20km	600	300	300			300				Pave and seal
	203/LGSR/9	LGRD	Bollon - Dirranbandi Road	26.20 - 27.10km	380	190	190			190				Pave and seal
<b>Subtotal: Balonne</b>										<b>838</b>				
Maranoa	259/LGSR/39	LGRD	Currey Street	Various locations	350	175	175			175				Pave and seal
	259/LGSR/40	LGRD	Maranoa Road	4.70 - 5.80km and 6.30 - 11.50km	720	360	360			360				Widen and seal shoulder/s
	259/LGSR/41	LGRD	Bollon Road	69.60 - 85.94km	1,009	505	505			505				Re-sheet unsealed road
	259/LGSR/42	LGRD	Westgrove Road	53.42 - 66.70km	1,400	700	700			700				Re-sheet unsealed road
	259/LGSS/10 <sup>(a)</sup>	LGRD	Warrego Highway	Roma saleyards turn-off	516	258		258		258				Provide heavy vehicle parking
<b>Subtotal: Maranoa</b>										<b>1,998</b>				
Murweh	247/LGSR/12	LGRD	Mount Tabour Road	32.18 - 34.20km	420	210	210			210				Pave and seal
	247/LGSR/13	LGRD	Biddenham Road	31.12 - 44.42km	1,654	827	827			827				Construct to sealed standard
	247/LGSR/14	LGRD	Biddenham Road	55.60 - 58.20km and 59.80 - 62.40km	190	95	95			95				Re-sheet unsealed road
<b>Subtotal: Murweh</b>										<b>1,132</b>				
Paroo	253/LGSR/17	LGRD	Humeburn Road	Sections : 7.30 - 55.50km	370	185	185			185				Reseal - bitumen chip
	253/LGSR/18	LGRD	Humeburn Road	0 - 23.55km	110	55	55			55				Reseal - bitumen chip
	253/LGSR/19	LGRD	Jobs Gate Road	Sections : 33.35 - 71.70km	300	150	150			150				Construct to sealed standard
	253/LGSR/20	LGRD	Jobs Gate Road	Sections : 31.76 - 90.74km	160	80	80			80				Reseal - bitumen chip
	253/LGSR/21	LGRD	Jobs Gate Road	3.80 - 106.00km	110	55	55			55				Improve drainage
	253/LGSR/22	LGRD	Eulo - Toompine Road	0 - 15.10km and 32.52 - 46.38km	590	295	295			295				Form and improve drainage
	253/LGSR/23	LGRD	Eulo - Toompine Road	7.78 - 88.95km	183	91	91			91				Reseal - bitumen chip
<b>Subtotal: Paroo</b>										<b>911</b>				
Quilpie	255/LGSR/8	LGAR	Quilpie Airport	Various locations	450	225	225			225				Rehabilitate pavement
	255/LGSR/6	LGRD	Kyabra road	65.20 - 84.60km	2,468	1,186	1,282	687		595				Widen pavement
	255/LGSR/7	LGRD	Eulo Road	0 - 10.80km	261	131	131			131				Reseal - bitumen chip
<b>Subtotal: Quilpie</b>										<b>951</b>				

Local government	Project number <sup>(1)</sup>	Category <sup>(2)</sup>	Project name/Location	Location description	Indicative total cost \$'000	Contributions			Estimated expenditure to 30 June 2016 \$'000	Approved <sup>(3)</sup>		Indicative		Work description
						Local Government \$'000	Queensland Government \$'000	Australian Government \$'000		2016-17 \$'000	2017-18 \$'000	2018-19 to 2019-20 \$'000	Beyond \$'000	
Other works			Local Government Transport Development						174	3,432	6,864			
<b>Subtotal: Other works</b>									<b>174</b>	<b>3,432</b>	<b>6,864</b>			
<b>Total: South West Local network</b>									<b>6,004</b>	<b>3,432</b>	<b>6,864</b>			

## Endnotes

- (1) For other Queensland Government funded projects, see the Statewide commitments section or the relevant district's National Network, State Network and Local Network tables.
- (2) LGAC - Local Government Roads Alliance Capability; LGAR - Local Government Air; LGCW - Local Government Cycleway; LGFI - Local Government Ferry Infrastructure; LGMA - Local Government Maritime; LGRD - Local Government Road; LGSC - Local Government School Infrastructure; TRIG - Transport-related Infrastructure Grants.
- (3) Allocations have been rounded to the nearest thousand dollars.
- (4) Includes funding from the Australian Government's Heavy Vehicle Safety and Productivity Programme.